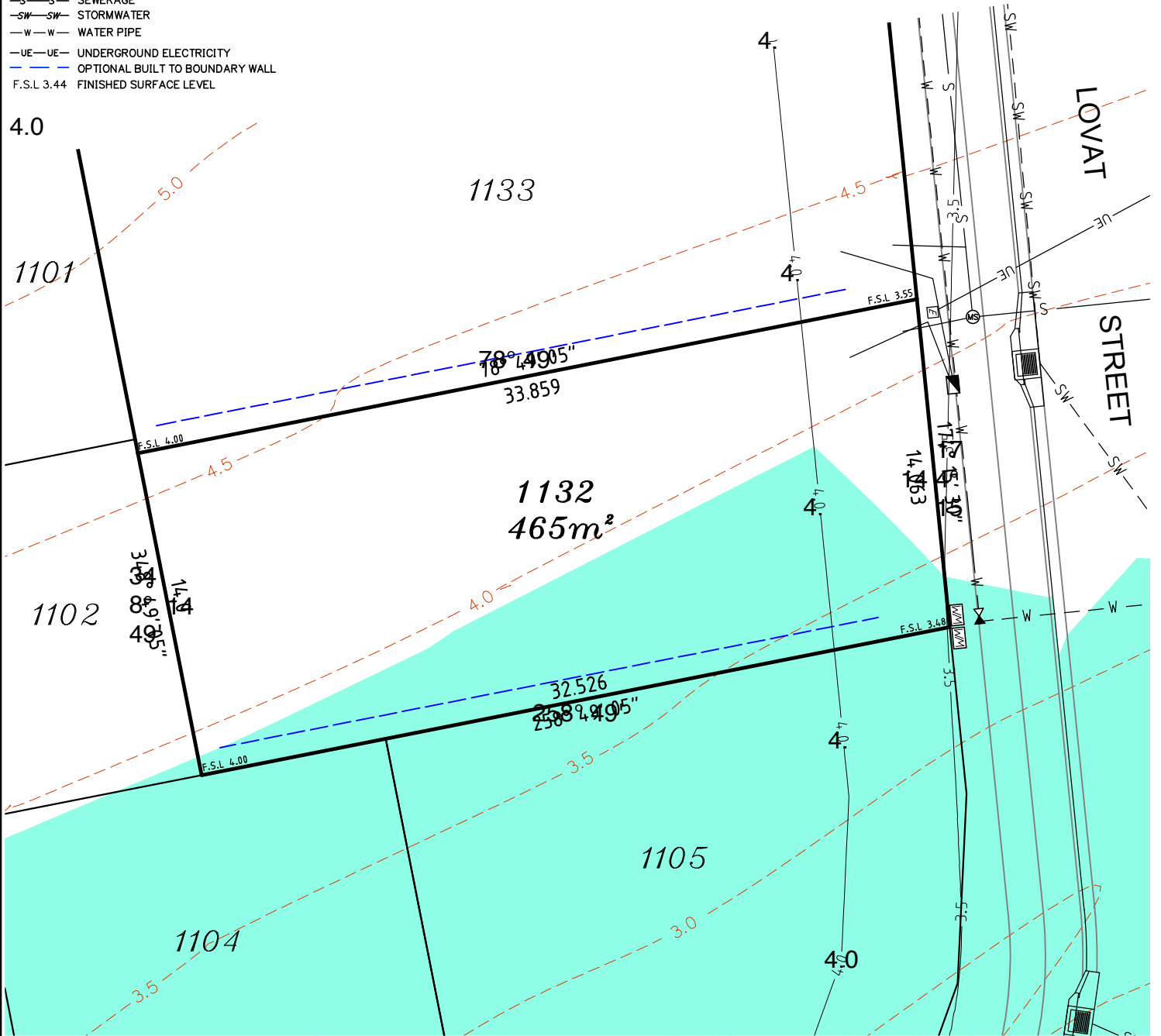


LEGEND

- ⊙ . . SEWER MANHOLE
- ⊙-S . . SEWER MAINTENANCE SHAFT
- ⊙-RM . . SEWER RISING MAIN
- ⊙ . . STORMWATER MANHOLE
- ⊙ . . GULLY TRAP
- ⊙ . . WATER METER
- ⊙ . . FIRE HYDRANT
- ⊙ . . STOP VALVE
- ⊙ . . ELECTRICITY PILLAR
- ⊙ . . COMMS PIT
- ⊙ . . LIGHT POLE
- - - EXISTING SURFACE CONTOURS
- - - DESIGN CONTOURS
- █ . . DESIGN FILL
- S-S- SEWERAGE
- SW-SW- STORMWATER
- W-W-W- WATER PIPE
- UE-UE- UNDERGROUND ELECTRICITY
- - - OPTIONAL BUILT TO BOUNDARY WALL
- F.S.L 3.44 FINISHED SURFACE LEVEL

Notes:

- Final areas are subject to design changes, Council approval and field survey and may differ from those shown on this Disclosure Plan.
- Final presentation of areas will comply with requirements of the Registrar of Titles and may vary from the format on this Disclosure Plan
- "The Seller is entitled to make a Permitted Variation (as defined in Special Condition 3 of the contract) to the lot including its location, area, size, dimensions and elevation".
- Design contours are approximate only and may change during construction
- Services have been plotted from design information only and may change during construction
- All earthworks fill to lots has been placed and compacted on Level 1 basis in accordance with Australian Standard AS3798-2007 "Guidelines on earthworks for commercial and residential developments".



Scale 1:250 - Lengths are in Metres.



**gassman
development
perspectives**

planning | environment | landscape | engineering | survey

T: 3807 3333 | F: 3287 5461 | www.gassman.com.au

Gold Coast & Logan | 76 Business Street, Yatala QLD | PO Box 392, Beenleigh 4207

Client
Helensvale Property Developments Pty Ltd

Project **DISCLOSURE PLAN**
LOT 1132
(Survey plan: SP280826)
THE SURROUNDS
Country Club Drive Helensvale

Locality HELENSVALE
Local Govt GOLD COAST CITY COUNCIL

Scale (on A4 original)
1:250

Issue Date 04/04/2017
Meridian SP256153
Level Datum AHD
Contour Interval 0.5m
Drawn NDB
Date Drafted 27/03/2017
Checked T. Geraghty

Real Property Description:
Lot 951 on SP264758

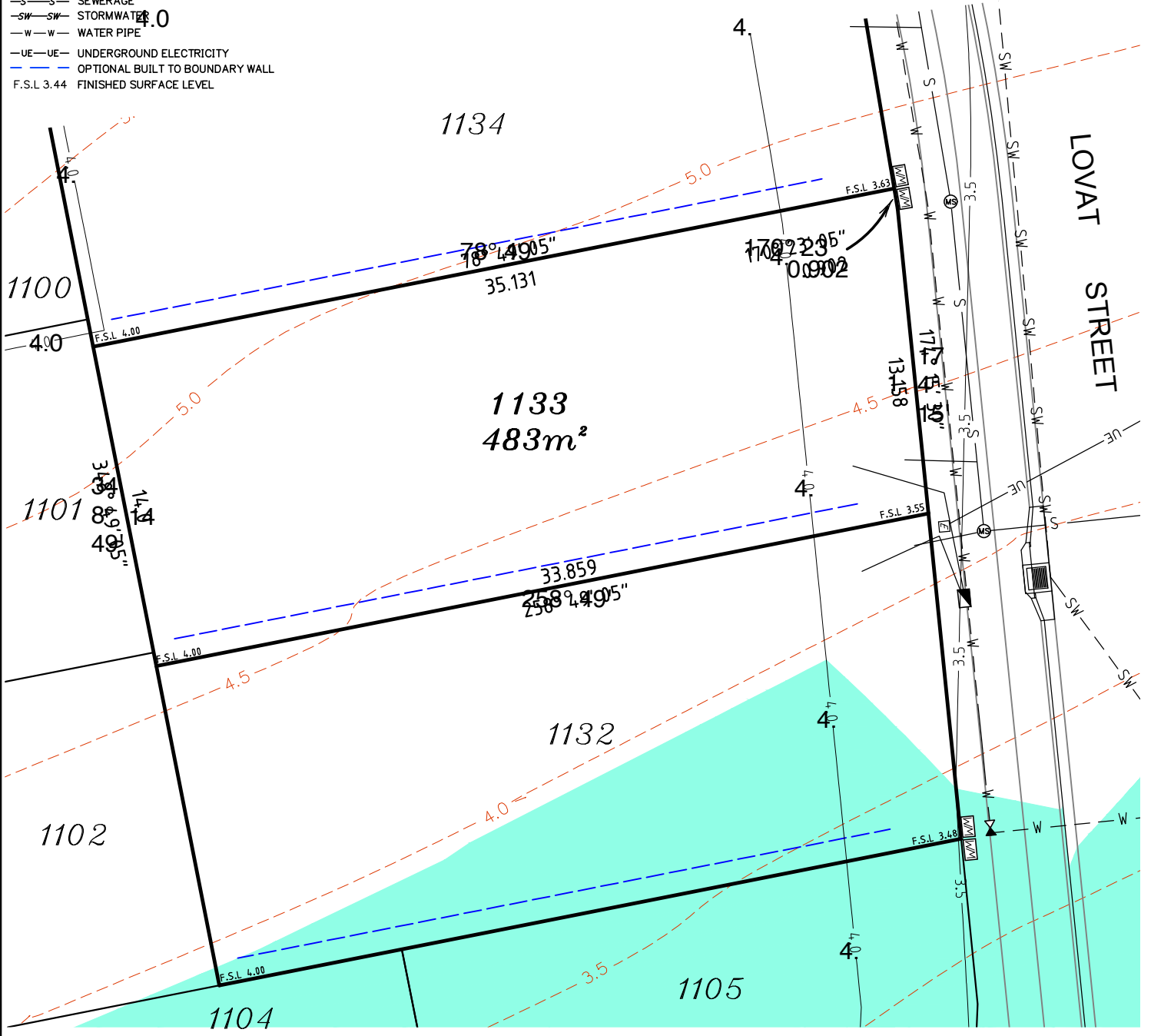
REFERENCE No. 5408-14
PLAN No. 5408 S DC LOT 1132 - A

LEGEND

- ⊙ . . SEWER MANHOLE
- ⊕ . . SEWER MAINTENANCE SHAFT
- ⊕-RM . . SEWER RISING MAIN
- ⊕ . . STORMWATER MANHOLE
- ⊕ . . GULLY TRAP
- ⊕ . . WATER METER
- ⊕ . . FIRE HYDRANT
- ⊕ . . STOP VALVE
- ⊕ . . ELECTRICITY PILLAR
- ⊕ . . COMMS PIT
- ⊕ . . LIGHT POLE
- - - . . EXISTING SURFACE CONTOURS
- - - . . DESIGN CONTOURS
- █ . . DESIGN FILL
- S-S- . . SEWERAGE
- SW-SW . . STORMWATER
- W-W- . . WATER PIPE
- UE-UE . . UNDERGROUND ELECTRICITY
- - - . . OPTIONAL BUILT TO BOUNDARY WALL
- F.S.L 3.44 . . FINISHED SURFACE LEVEL

Notes:

- Final areas are subject to design changes, Council approval and field survey and may differ from those shown on this Disclosure Plan.
- Final presentation of areas will comply with requirements of the Registrar of Titles and may vary from the format on this Disclosure Plan
- "The Seller is entitled to make a Permitted Variation (as defined in Special Condition 3 of the contract) to the lot including its location, area, size, dimensions and elevation".
- Design contours are approximate only and may change during construction
- Services have been plotted from design information only and may change during construction
- All earthworks fill to lots has been placed and compacted on Level 1 basis in accordance with Australian Standard AS3798-2007 "Guidelines on earthworks for commercial and residential developments".



Scale 1:250 - Lengths are in Metres.



**gassman
development
perspectives**
est 1985
planning | environment | landscape | engineering | survey
T: 3807 3333 | F: 3287 5461 | www.gassman.com.au
Gold Coast & Logan | 76 Business Street, Yatala QLD | PO Box 392, Beenleigh 4207

Client
Helensvale Property Developments Pty Ltd

Project **DISCLOSURE PLAN**
LOT 1133
(Survey plan: SP280826)
THE SURROUNDS
Country Club Drive Helensvale

Locality	HELENSVALE
Local Govt	GOLD COAST CITY COUNCIL
Scale (on A4 original)	1:250

Issue Date	04/04/2017
Meridian	SP256153
Level Datum	AHD
Contour Interval	0.5m
Drawn	NDB
Date Drafted	27/03/2017
Checked	T. Geraghty

Real Property Description:
Lot 951 on SP264758

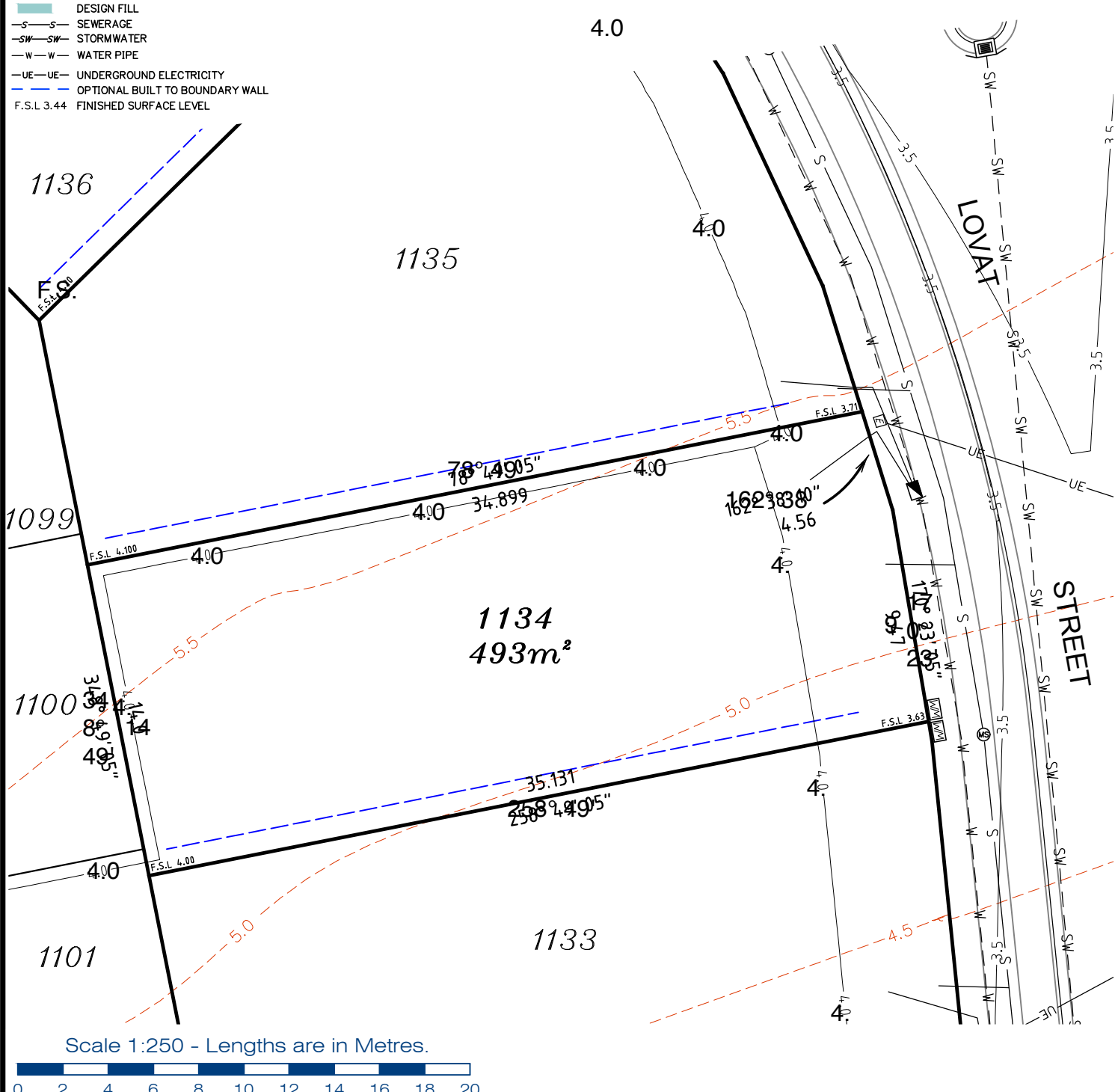
REFERENCE No. 5408-14
PLAN No. 5408 S DC LOT 1133 - A

LEGEND

- ⊙ . . SEWER MANHOLE
- ⊕ . . SEWER MAINTENANCE SHAFT
- ⊙-RM . . SEWER RISING MAIN
- ⊕ . . STORMWATER MANHOLE
- ⊕ . . GULLY TRAP
- ⊕ . . WATER METER
- ⊕ . . FIRE HYDRANT
- ⊕ . . STOP VALVE
- ⊕ . . ELECTRICITY PILLAR
- ⊕ . . COMMS PIT
- ⊕ . . LIGHT POLE
- - - EXISTING SURFACE CONTOURS
- - - DESIGN CONTOURS
- █ . . DESIGN FILL
- S-S- SEWERAGE
- SW-SW- STORMWATER
- W-W- WATER PIPE
- UE-UE- UNDERGROUND ELECTRICITY
- - - OPTIONAL BUILT TO BOUNDARY WALL
- F.S.L. 3.44 FINISHED SURFACE LEVEL

Notes:

- Final areas are subject to design changes, Council approval and field survey and may differ from those shown on this Disclosure Plan.
- Final presentation of areas will comply with requirements of the Registrar of Titles and may vary from the format on this Disclosure Plan
- "The Seller is entitled to make a Permitted Variation (as defined in Special Condition 3 of the contract) to the lot including its location, area, size, dimensions and elevation".
- Design contours are approximate only and may change during construction
- Services have been plotted from design information only and may change during construction
- All earthworks fill to lots has been placed and compacted on Level 1 basis in accordance with Australian Standard AS3798-2007 "Guidelines on earthworks for commercial and residential developments".



Client
Helensvale Property Developments Pty Ltd

Project **DISCLOSURE PLAN**
LOT 1134
 (Survey plan: SP280826)
THE SURROUNDS
Country Club Drive Helensvale

Locality **HELENSVALE**
 Local Govt **GOLD COAST CITY COUNCIL**

Scale (on A4 original)
1:250

Issue Date **04/04/2017**
 Meridian **SP256153**
 Level Datum **AHD**
 Contour Interval **0.5m**
 Drawn **NDB**
 Date Drafted **27/03/2017**
 Checked **T. Geraghty**

Real Property Description:
 Lot 951 on SP264758

REFERENCE No. 5408-14
PLAN No. 5408 S DC LOT 1134 - A

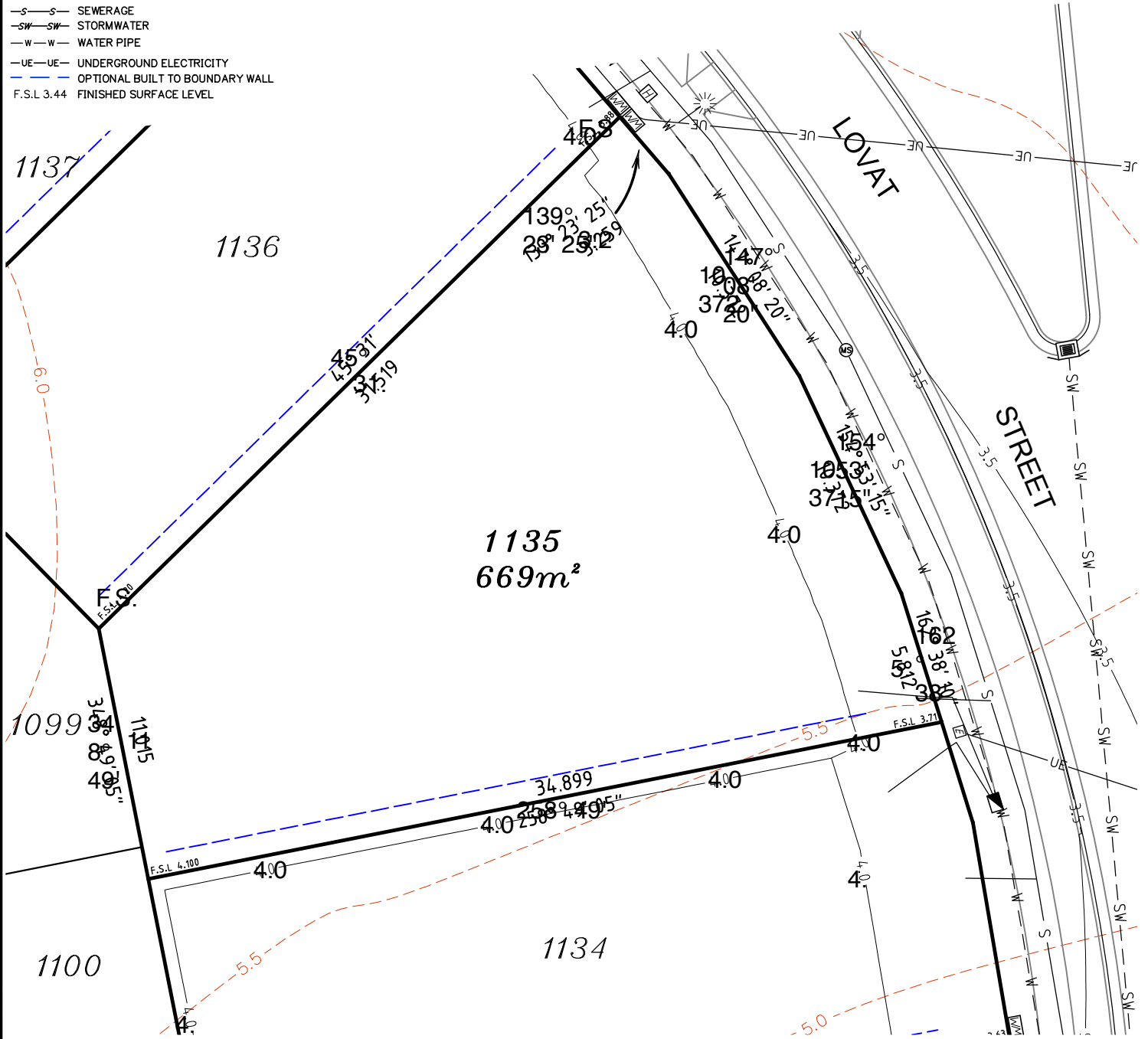
gassman development perspectives
 est 1985
 planning | environment | landscape | engineering | survey
 T: 3807 3333 | F: 3287 5461 | www.gassman.com.au
 Gold Coast & Logan | 76 Business Street, Yatala QLD | PO Box 392, Beenleigh 4207

LEGEND

- ⊙ . . . SEWER MANHOLE
- ⊕ . . . SEWER MAINTENANCE SHAFT
- ⊙-RM . . . SEWER RISING MAIN
- ⊕ . . . STORMWATER MANHOLE
- ⊕ . . . GULLY TRAP
- ⊕ . . . WATER METER
- ⊕ . . . FIRE HYDRANT
- ⊕ . . . STOP VALVE
- ⊕ . . . ELECTRICITY PILLAR
- ⊕ . . . COMMS PIT
- ⊕ . . . LIGHT POLE
- - - EXISTING SURFACE CONTOURS
- - - DESIGN CONTOURS
- █ . . . DESIGN FILL
- S-S- SEWERAGE
- SW-SW- STORMWATER
- W-W- WATER PIPE
- UE-UE- UNDERGROUND ELECTRICITY
- - - OPTIONAL BUILT TO BOUNDARY WALL
- F.S.L 3.44 FINISHED SURFACE LEVEL

Notes:

- Final areas are subject to design changes, Council approval and field survey and may differ from those shown on this Disclosure Plan.
- Final presentation of areas will comply with requirements of the Registrar of Titles and may vary from the format on this Disclosure Plan
- "The Seller is entitled to make a Permitted Variation (as defined in Special Condition 3 of the contract) to the lot including its location, area, size, dimensions and elevation".
- Design contours are approximate only and may change during construction
- Services have been plotted from design information only and may change during construction
- All earthworks fill to lots has been placed and compacted on Level 1 basis in accordance with Australian Standard AS3798-2007 "Guidelines on earthworks for commercial and residential developments".



Scale 1:250 - Lengths are in Metres.



**gassman
development
perspectives**
est 1985
planning | environment | landscape | engineering | survey
T: 3807 3333 | F: 3287 5461 | www.gassman.com.au
Gold Coast & Logan | 76 Business Street, Yatala QLD | PO Box 392, Beenleigh 4207

Client
Helensvale Property Developments Pty Ltd

Project
DISCLOSURE PLAN
LOT 1135
(Survey plan: SP280826)
THE SURROUNDS
Country Club Drive Helensvale

Locality HELENSVALE
Local Govt GOLD COAST CITY COUNCIL
Scale (on A4 original) 1:250

Issue Date 04/04/2017
Meridian SP256153
Level Datum AHD
Contour Interval 0.5m
Drawn NDB
Date Drafted 27/03/2017
Checked T. Geraghty

Real Property Description:
Lot 951 on SP264758

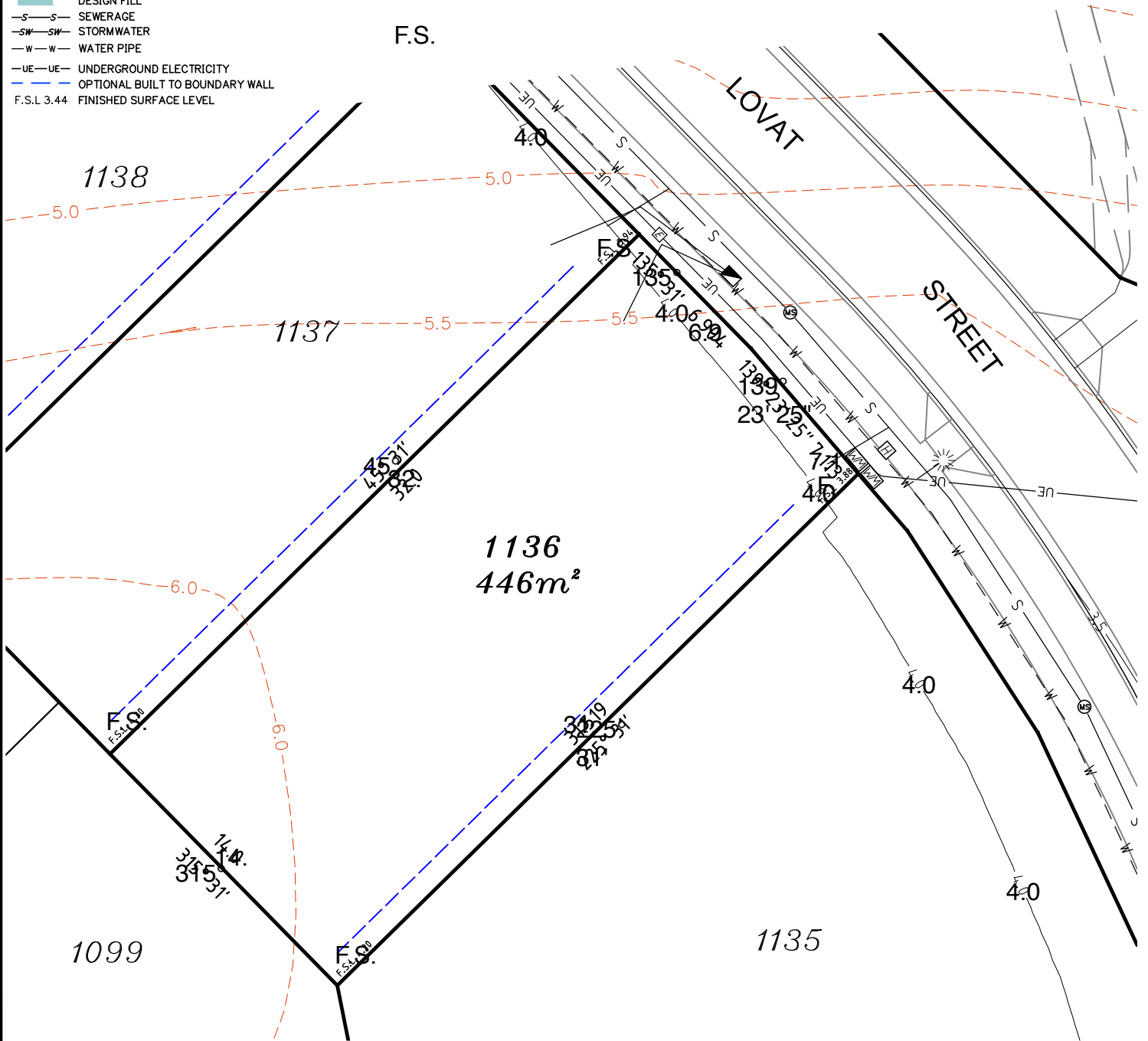
REFERENCE No. 5408-14
PLAN No. 5408 S DC LOT 1135 - A

LEGEND

- ⊙ . . SEWER MANHOLE
- ⊕ . . SEWER MAINTENANCE SHAFT
- ⊙ RM . . SEWER RISING MAIN
- ⊕ . . STORMWATER MANHOLE
- ⊕ . . GULLY TRAP
- ⊕ . . WATER METER
- ⊕ . . FIRE HYDRANT
- ⊕ . . STOP VALVE
- ⊕ . . ELECTRICITY PILLAR
- ⊕ . . COMMS PIT
- ⊕ . . LIGHT POLE
- - - EXISTING SURFACE CONTOURS
- - - DESIGN CONTOURS
- █ . . DESIGN FILL
- S-S- SEWERAGE
- SW-SW- STORMWATER
- W-W- WATER PIPE
- UE-UE- UNDERGROUND ELECTRICITY
- - - OPTIONAL BUILT TO BOUNDARY WALL
- F.S.L 3.44 FINISHED SURFACE LEVEL

Notes:

- Final areas are subject to design changes, Council approval and field survey and may differ from those shown on this Disclosure Plan.
- Final presentation of areas will comply with requirements of the Registrar of Titles and may vary from the format on this Disclosure Plan
- "The Seller is entitled to make a Permitted Variation (as defined in Special Condition 3 of the contract) to the lot including its location, area, size, dimensions and elevation".
- Design contours are approximate only and may change during construction
- Services have been plotted from design information only and may change during construction
- All earthworks fill to lots has been placed and compacted on Level 1 basis in accordance with Australian Standard AS3798-2007 "Guidelines on earthworks for commercial and residential developments".



Scale 1:250 - Lengths are in Metres.



gassman
development
perspectives
est 1985
planning | environment | landscape | engineering | survey
T: 3807 3333 | F: 3287 5461 | www.gassman.com.au
Gold Coast & Logan | 76 Business Street, Yatala QLD | PO Box 392, Beenleigh 4207

Client
Helensvale Property Developments Pty Ltd

Project **DISCLOSURE PLAN**
LOT 1136
(Survey plan: SP280826)
THE SURROUNDS
Country Club Drive Helensvale

Locality	HELENSVALE	Issue Date	04/04/2017
Local Govt	GOLD COAST CITY COUNCIL	Meridian	SP256153
Scale (on A4 original)	1:250	Level Datum	AHD
		Contour Interval	0.5m
		Drawn	NDB
		Date Drafted	27/03/2017
		Checked	T. Geraghty

Real Property Description:
Lot 951 on SP264758

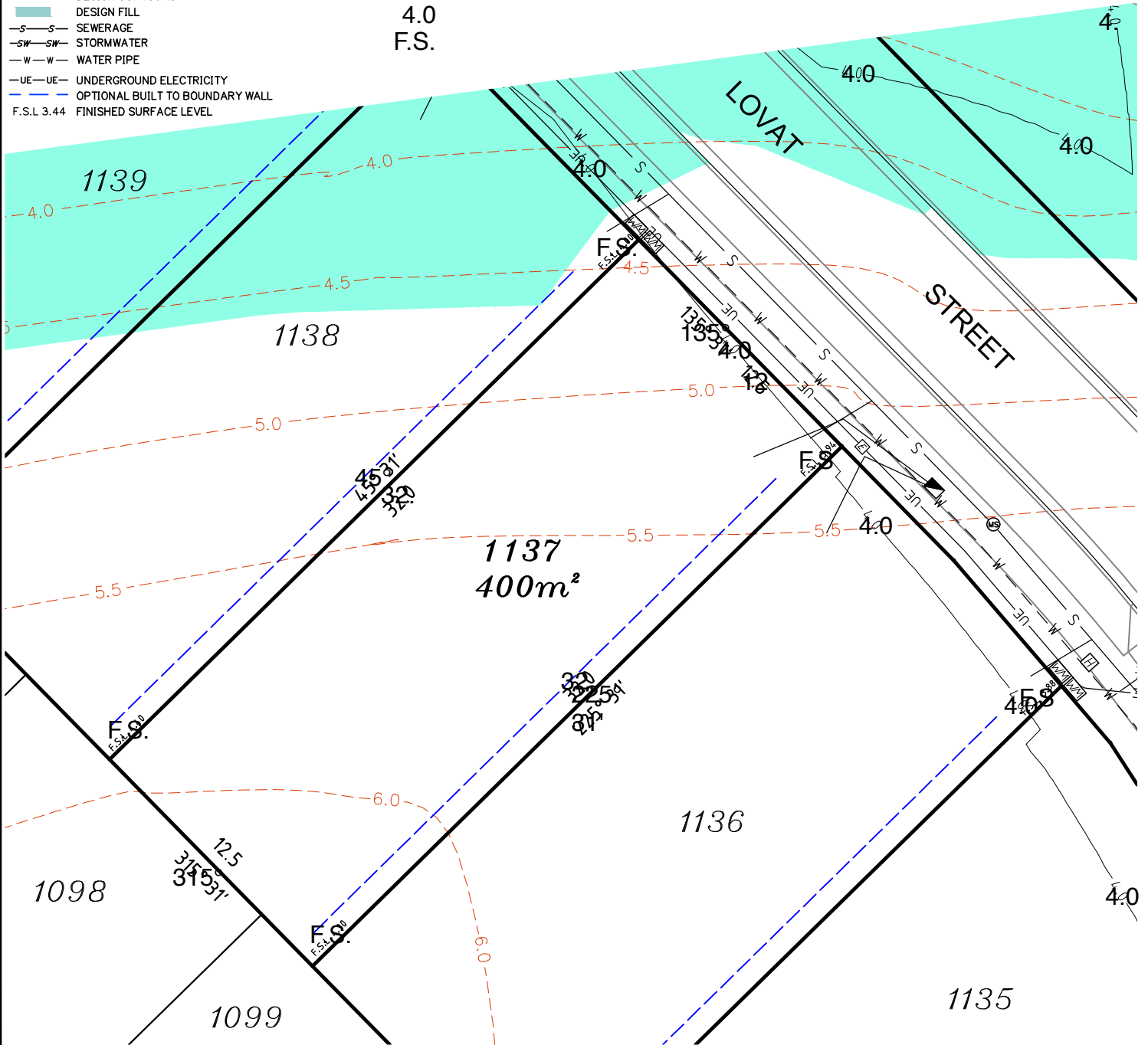
REFERENCE No. **5408-14**
PLAN No. 5408 S DC LOT 1136 - A

LEGEND

- ⊙ . . . SEWER MANHOLE
- ⊙-S . . . SEWER MAINTENANCE SHAFT
- ⊙-RM . . . SEWER RISING MAIN
- ⊙ . . . STORMWATER MANHOLE
- ⊙ . . . GULLY TRAP
- ⊙ . . . WATER METER
- ⊙ . . . FIRE HYDRANT
- ⊙ . . . STOP VALVE
- ⊙ . . . ELECTRICITY PILLAR
- ⊙ . . . COMMS PIT
- ⊙ . . . LIGHT POLE
- - - EXISTING SURFACE CONTOURS
- - - DESIGN CONTOURS
- █ . . . DESIGN FILL
- S-S- . . . SEWERAGE
- SW-SW- . . . STORMWATER
- W-W- . . . WATER PIPE
- UE-UE- . . . UNDERGROUND ELECTRICITY
- - - . . . OPTIONAL BUILT TO BOUNDARY WALL
- F.S.L. 3.44 . . . FINISHED SURFACE LEVEL

Notes:

- Final areas are subject to design changes, Council approval and field survey and may differ from those shown on this Disclosure Plan.
- Final presentation of areas will comply with requirements of the Registrar of Titles and may vary from the format on this Disclosure Plan
- "The Seller is entitled to make a Permitted Variation (as defined in Special Condition 3 of the contract) to the lot including its location, area, size, dimensions and elevation".
- Design contours are approximate only and may change during construction
- Services have been plotted from design information only and may change during construction
- All earthworks fill to lots has been placed and compacted on Level 1 basis in accordance with Australian Standard AS3798-2007 "Guidelines on earthworks for commercial and residential developments".



Scale 1:250 - Lengths are in Metres.



**gassman
development
perspectives**

planning | environment | landscape | engineering | survey

T: 3807 3333 | F: 3287 5461 | www.gassman.com.au

Gold Coast & Logan | 76 Business Street, Yatala QLD | PO Box 392, Beenleigh 4207

Client
Helensvale Property Developments Pty Ltd

Project **DISCLOSURE PLAN**
LOT 1137
(Survey plan: SP280826)
THE SURROUNDS
Country Club Drive Helensvale

Locality	HELENSVALE	Issue Date	04/04/2017
Local Govt	GOLD COAST CITY COUNCIL	Meridian	SP256153
Scale (on A4 original)	1:250	Level Datum	AHD
		Contour Interval	0.5m
		Drawn	NDB
		Date Drafted	27/03/2017
		Checked	T. Geraghty

Real Property Description:
Lot 951 on SP264758

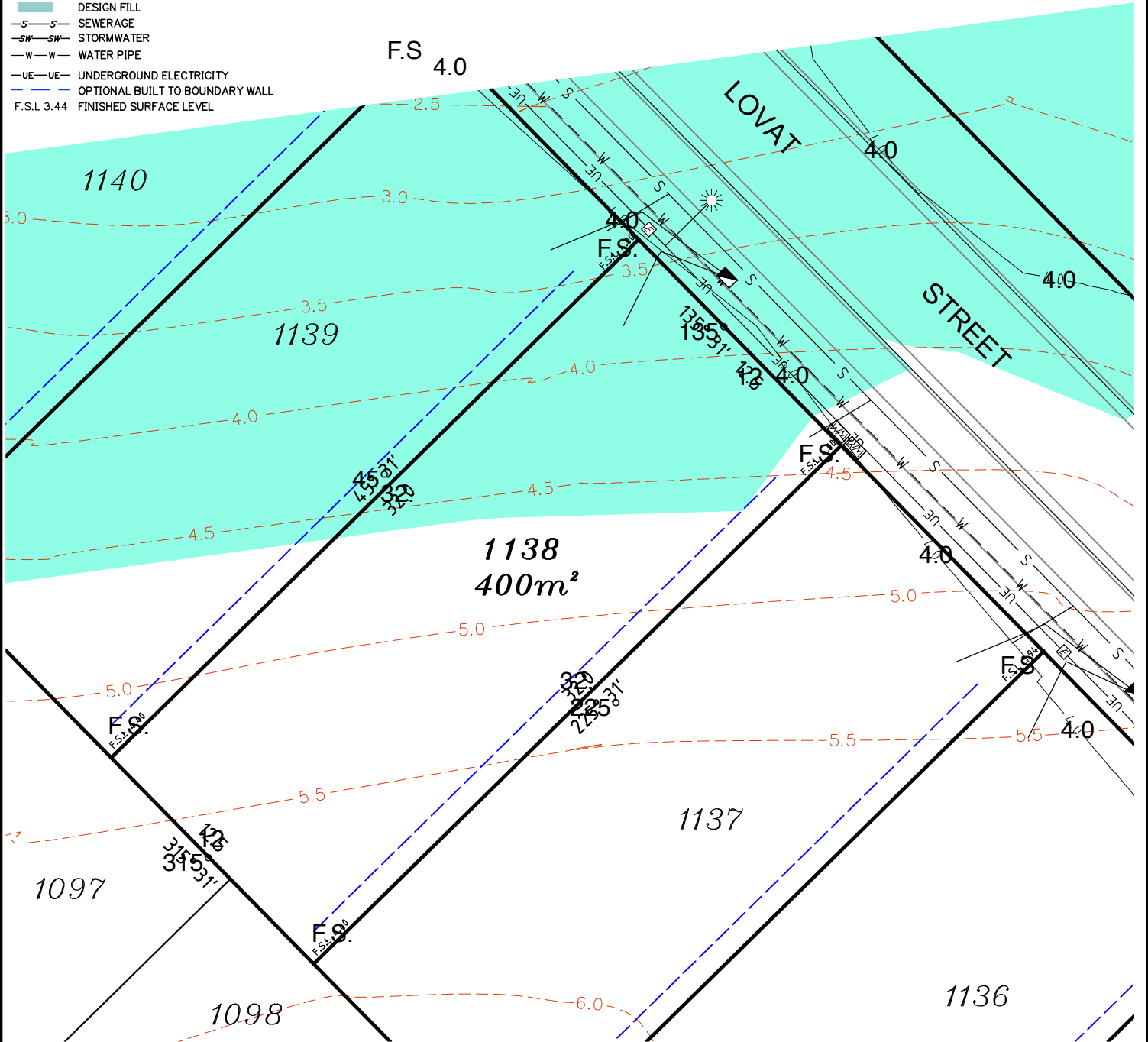
REFERENCE No. 5408-14
PLAN No. 5408 S DC LOT 1137 - A

LEGEND

- ⊙ . . . SEWER MANHOLE
- ⊕ . . . SEWER MAINTENANCE SHAFT
- ⊕-RM . . . SEWER RISING MAIN
- ⊕ . . . STORMWATER MANHOLE
- ⊕ . . . GULLY TRAP
- ⊕ . . . WATER METER
- ⊕ . . . FIRE HYDRANT
- ⊕ . . . STOP VALVE
- ⊕ . . . ELECTRICITY PILLAR
- ⊕ . . . COMMS PIT
- ⊕ . . . LIGHT POLE
- - - EXISTING SURFACE CONTOURS
- - - DESIGN CONTOURS
- █ . . . DESIGN FILL
- S-S- SEWERAGE
- SW-SW- STORMWATER
- W-W- WATER PIPE
- UE-UE- UNDERGROUND ELECTRICITY
- - - OPTIONAL BUILT TO BOUNDARY WALL
- F.S.L 3.44 FINISHED SURFACE LEVEL

Notes:

- Final areas are subject to design changes, Council approval and field survey and may differ from those shown on this Disclosure Plan.
- Final presentation of areas will comply with requirements of the Registrar of Titles and may vary from the format on this Disclosure Plan
- "The Seller is entitled to make a Permitted Variation (as defined in Special Condition 3 of the contract) to the lot including its location, area, size, dimensions and elevation".
- Design contours are approximate only and may change during construction
- Services have been plotted from design information only and may change during construction
- All earthworks fill to lots has been placed and compacted on Level 1 basis in accordance with Australian Standard AS3798-2007 "Guidelines on earthworks for commercial and residential developments".



Scale 1:250 - Lengths are in Metres.



gassman
development
perspectives
est 1985
planning | environment | landscape | engineering | survey
T: 3807 3333 | F: 3287 5461 | www.gassman.com.au
Gold Coast & Logan | 76 Business Street, Yatala QLD | PO Box 392, Beenleigh 4207

Client
Helensvale Property Developments Pty Ltd

Project **DISCLOSURE PLAN**
LOT 1138
(Survey plan: SP280826)
THE SURROUNDS
Country Club Drive Helensvale

Real Property Description:
Lot 951 on SP264758

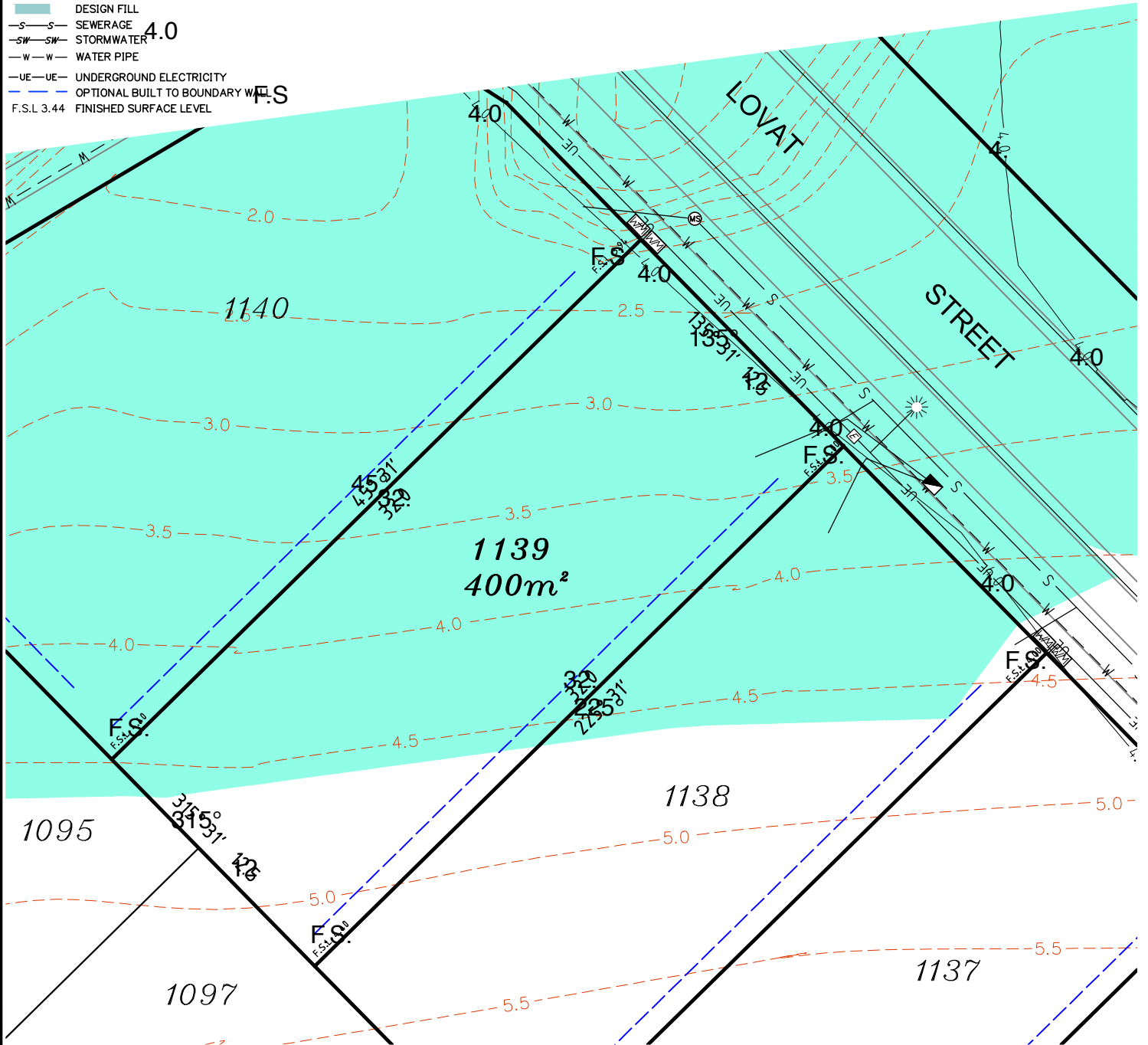
Locality	HELENSVALE	Issue Date	04/04/2017
Local Govt	GOLD COAST CITY COUNCIL	Meridian	SP256153
Scale (on A4 original)	1:250	Level Datum	AHD
		Contour Interval	0.5m
		Drawn	NDB
		Date Drafted	27/03/2017
		Checked	T. Geraghty
REFERENCE No.		5408-14	
PLAN No.		5408 S DC LOT 1138 - A	

LEGEND

- ⊙ . . . SEWER MANHOLE
- ⊕ . . . SEWER MAINTENANCE SHAFT
- ⊙-RM . . . SEWER RISING MAIN
- ⊕ . . . STORMWATER MANHOLE
- ⊕ . . . GULLY TRAP
- ⊕ . . . WATER METER
- ⊕ . . . FIRE HYDRANT
- ⊕ . . . STOP VALVE
- ⊕ . . . ELECTRICITY PILLAR
- ⊕ . . . COMMS PIT
- ⊕ . . . LIGHT POLE
- - - EXISTING SURFACE CONTOURS
- - - DESIGN CONTOURS
- █ . . . DESIGN FILL
- S-S- SEWERAGE
- SW-SW- STORMWATER
- W-W- WATER PIPE
- UE-UE- UNDERGROUND ELECTRICITY
- - - OPTIONAL BUILT TO BOUNDARY W.F.S.
- F.S.L. 3.44 FINISHED SURFACE LEVEL

Notes:

- Final areas are subject to design changes, Council approval and field survey and may differ from those shown on this Disclosure Plan.
- Final presentation of areas will comply with requirements of the Registrar of Titles and may vary from the format on this Disclosure Plan
- "The Seller is entitled to make a Permitted Variation (as defined in Special Condition 3 of the contract) to the lot including its location, area, size, dimensions and elevation".
- Design contours are approximate only and may change during construction
- Services have been plotted from design information only and may change during construction
- All earthworks fill to lots has been placed and compacted on Level 1 basis in accordance with Australian Standard AS3798-2007 "Guidelines on earthworks for commercial and residential developments".



gassman development perspectives
 est 1985
 planning | environment | landscape | engineering | survey
 T: 3807 3333 | F: 3287 5461 | www.gassman.com.au
 Gold Coast & Logan | 76 Business Street, Yatala QLD | PO Box 392, Beenleigh 4207

Client
 Helensvale Property Developments Pty Ltd

Project
DISCLOSURE PLAN
LOT 1139
 (Survey plan: SP280826)
THE SURROUNDS
Country Club Drive Helensvale

Locality: HELENSVALE
 Local Govt: GOLD COAST CITY COUNCIL
 Scale (on A4 original): 1:250

Issue Date: 04/04/2017
 Meridian: SP256153
 Level Datum: AHD
 Contour Interval: 0.5m
 Drawn: NDB
 Date Drafted: 27/03/2017
 Checked: T. Geraghty

Real Property Description:
 Lot 951 on SP264758

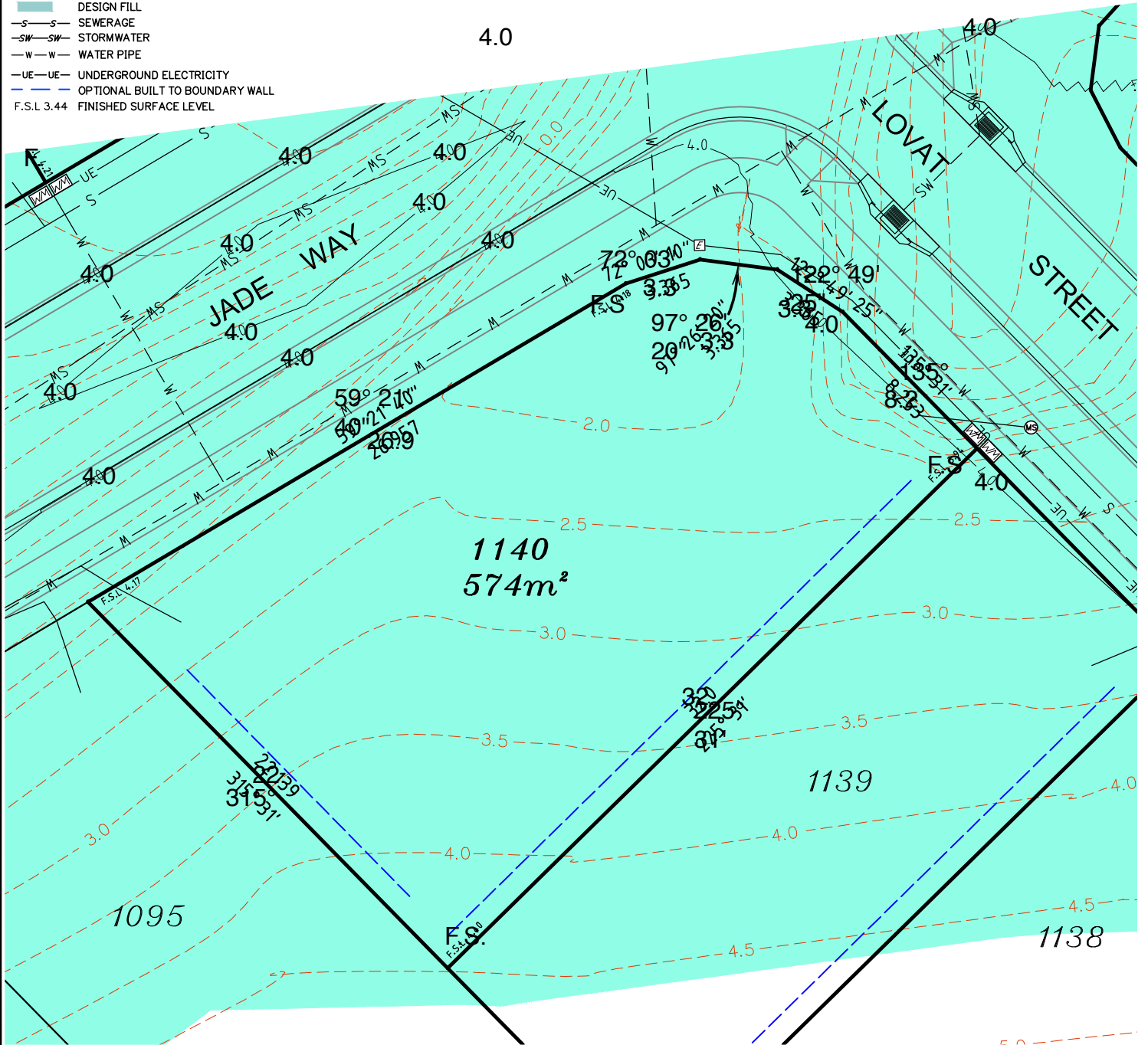
REFERENCE No. 5408-14
PLAN No. 5408 S DC LOT 1139 - A

LEGEND

- ⊙ . . SEWER MANHOLE
- ⊗ . . SEWER MAINTENANCE SHAFT
- ⊕ . . RM SEWER RISING MAIN
- ⊕ . . STORMWATER MANHOLE
- ⊕ . . GULLY TRAP
- ⊕ . . WATER METER
- ⊕ . . FIRE HYDRANT
- ⊕ . . STOP VALVE
- ⊕ . . ELECTRICITY PILLAR
- ⊕ . . COMMS PIT
- ⊕ . . LIGHT POLE
- - - EXISTING SURFACE CONTOURS
- - - DESIGN CONTOURS
- █ . . DESIGN FILL
- S-S- SEWERAGE
- SW-SW- STORMWATER
- W-W- WATER PIPE
- UE-UE- UNDERGROUND ELECTRICITY
- - - OPTIONAL BUILT TO BOUNDARY WALL
- F.S.L 3.44 FINISHED SURFACE LEVEL

Notes:

- Final areas are subject to design changes, Council approval and field survey and may differ from those shown on this Disclosure Plan.
- Final presentation of areas will comply with requirements of the Registrar of Titles and may vary from the format on this Disclosure Plan
- "The Seller is entitled to make a Permitted Variation (as defined in Special Condition 3 of the contract) to the lot including its location, area, size, dimensions and elevation".
- Design contours are approximate only and may change during construction
- Services have been plotted from design information only and may change during construction
- All earthworks fill to lots has been placed and compacted on Level 1 basis in accordance with Australian Standard AS3798-2007 "Guidelines on earthworks for commercial and residential developments".



Scale 1:250 - Lengths are in Metres.



gassman
development
perspectives
est 1985
planning | environment | landscape | engineering | survey
T: 3807 3333 | F: 3287 5461 | www.gassman.com.au
Gold Coast & Logan | 76 Business Street, Yatala QLD | PO Box 392, Beenleigh 4207

Client
Helensvale Property Developments Pty Ltd

Project
DISCLOSURE PLAN
LOT 1140
(Survey plan: SP280826)
THE SURROUNDS
Country Club Drive Helensvale

Real Property Description:
Lot 951 on SP264758

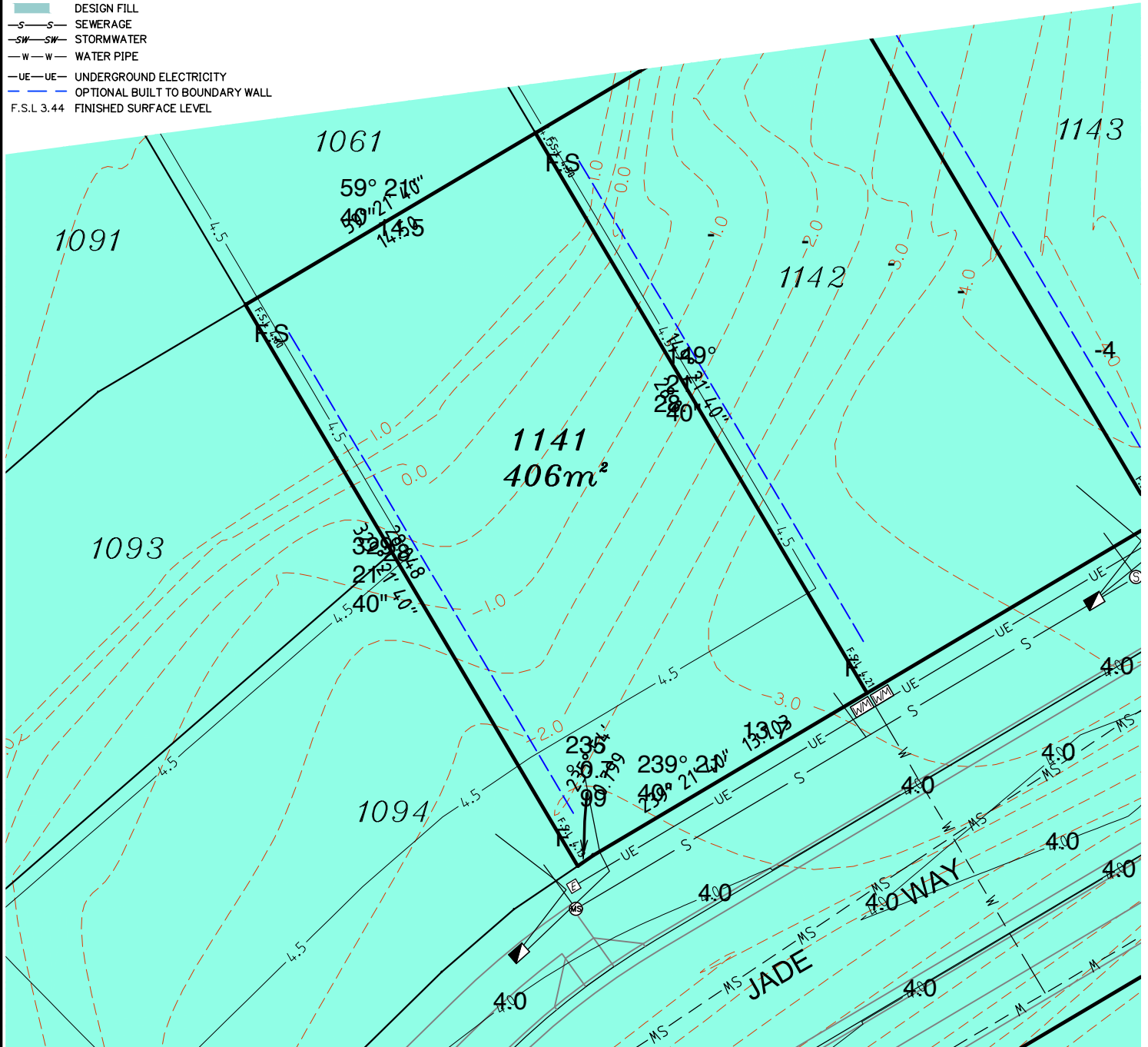
Locality	HELENSVALE	Issue Date	04/04/2017
Local Govt	GOLD COAST CITY COUNCIL	Meridian	SP256153
Scale (on A4 original)	1:250	Level Datum	AHD
		Contour Interval	0.5m
		Drawn	NDB
		Date Drafted	27/03/2017
		Checked	T. Geraghty
REFERENCE No.		5408-14	
PLAN No.		5408 S DC LOT 1140 - A	

LEGEND

- ⊙ . . . SEWER MANHOLE
- ⊙ . . . SEWER MAINTENANCE SHAFT
- ⊙ . . . RM SEWER RISING MAIN
- ⊙ . . . STORMWATER MANHOLE
- ⊙ . . . GULLY TRAP
- ⊙ . . . WATER METER
- ⊙ . . . FIRE HYDRANT
- ⊙ . . . STOP VALVE
- ⊙ . . . ELECTRICITY PILLAR
- ⊙ . . . COMMS PIT
- ⊙ . . . LIGHT POLE
- - - EXISTING SURFACE CONTOURS
- - - DESIGN CONTOURS
- █ . . . DESIGN FILL
- - - SEWERAGE
- - - SW - SW STORMWATER
- - - W - W WATER PIPE
- - - UE - UE UNDERGROUND ELECTRICITY
- - - OPTIONAL BUILT TO BOUNDARY WALL
- F.S.L 3.44 FINISHED SURFACE LEVEL

Notes:

- Final areas are subject to design changes, Council approval and field survey and may differ from those shown on this Disclosure Plan.
- Final presentation of areas will comply with requirements of the Registrar of Titles and may vary from the format on this Disclosure Plan
- "The Seller is entitled to make a Permitted Variation (as defined in Special Condition 3 of the contract) to the lot including its location, area, size, dimensions and elevation".
- Design contours are approximate only and may change during construction
- Services have been plotted from design information only and may change during construction
- All earthworks fill to lots has been placed and compacted on Level 1 basis in accordance with Australian Standard AS3798-2007 "Guidelines on earthworks for commercial and residential developments".



Scale 1:250 - Lengths are in Metres.



gassman
development
perspectives
est 1985
planning | environment | landscape | engineering | survey
T: 3807 3333 | F: 3287 5461 | www.gassman.com.au
Gold Coast & Logan | 76 Business Street, Yatala QLD | PO Box 392, Beenleigh 4207

Client
Helensvale Property Developments Pty Ltd

Project **DISCLOSURE PLAN**
LOT 1141
(Survey plan: SP280826)
THE SURROUNDS
Country Club Drive Helensvale

Locality	HELENSVALE	Issue Date	04/04/2017
Local Govt	GOLD COAST CITY COUNCIL	Meridian	SP256153
Scale (on A4 original)	1:250	Level Datum	AHD
		Contour Interval	0.5m
		Drawn	NDB
		Date Drafted	27/03/2017
		Checked	T. Geraghty

Real Property Description:
Lot 951 on SP264758

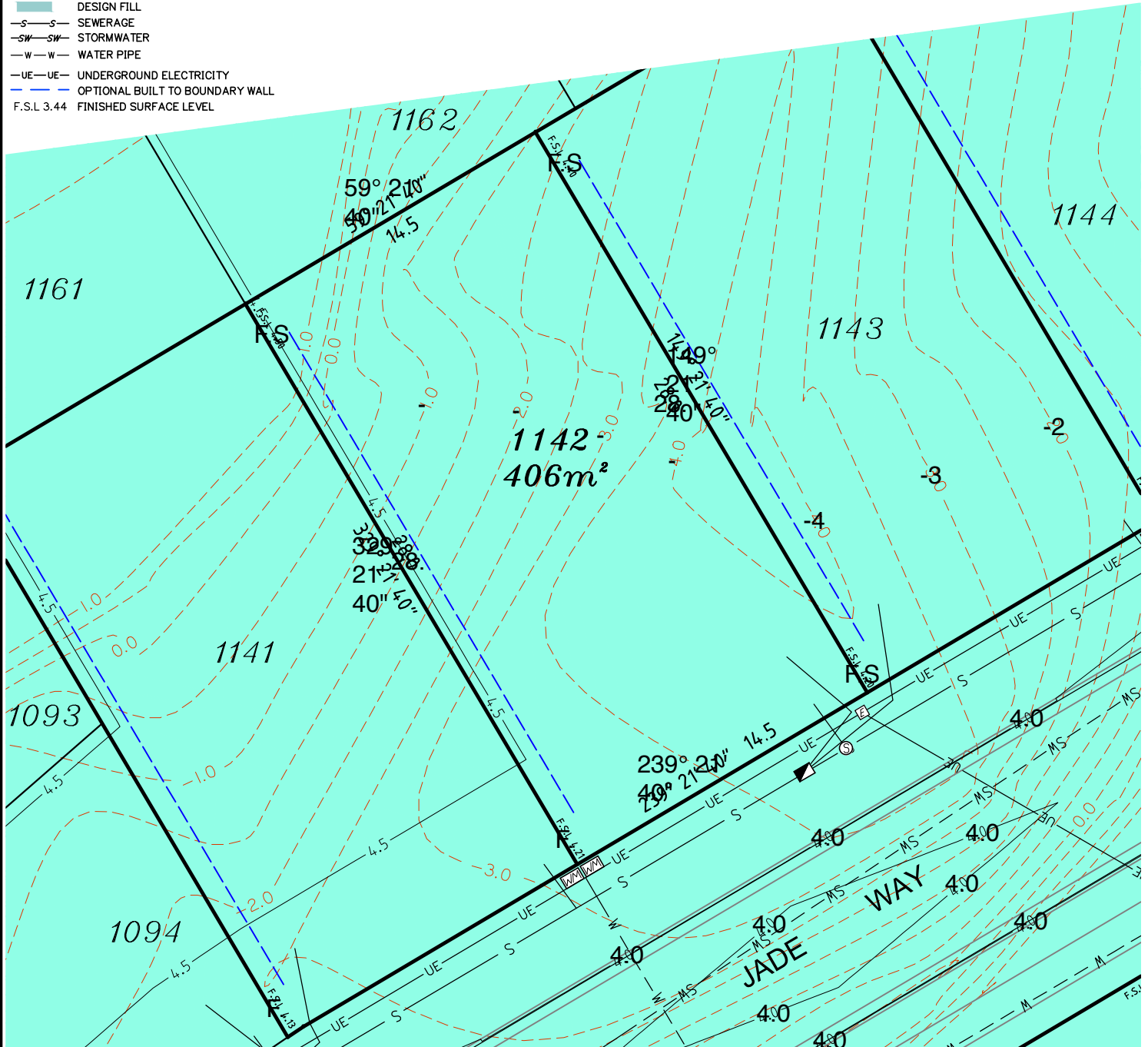
REFERENCE No. 5408-14
PLAN No. 5408 S DC LOT 1141 - A

LEGEND

- ⊙ . . . SEWER MANHOLE
- ⊕ . . . SEWER MAINTENANCE SHAFT
- ⊕-RM . . . SEWER RISING MAIN
- ⊕ . . . STORMWATER MANHOLE
- ⊕ . . . GULLY TRAP
- ⊕ . . . WATER METER
- ⊕ . . . FIRE HYDRANT
- ⊕ . . . STOP VALVE
- ⊕ . . . ELECTRICITY PILLAR
- ⊕ . . . COMMS PIT
- ⊕ . . . LIGHT POLE
- - - EXISTING SURFACE CONTOURS
- - - DESIGN CONTOURS
- █ . . . DESIGN FILL
- S-S- SEWERAGE
- SW-SW- STORMWATER
- W-W- WATER PIPE
- UE-UE- UNDERGROUND ELECTRICITY
- - - OPTIONAL BUILT TO BOUNDARY WALL
- F.S.L 3.44 FINISHED SURFACE LEVEL

Notes:

- Final areas are subject to design changes, Council approval and field survey and may differ from those shown on this Disclosure Plan.
- Final presentation of areas will comply with requirements of the Registrar of Titles and may vary from the format on this Disclosure Plan
- "The Seller is entitled to make a Permitted Variation (as defined in Special Condition 3 of the contract) to the lot including its location, area, size, dimensions and elevation".
- Design contours are approximate only and may change during construction
- Services have been plotted from design information only and may change during construction
- All earthworks fill to lots has been placed and compacted on Level 1 basis in accordance with Australian Standard AS3798-2007 "Guidelines on earthworks for commercial and residential developments".



Scale 1:250 - Lengths are in Metres.



gassman
development
perspectives
est 1985
planning | environment | landscape | engineering | survey
T: 3807 3333 | F: 3287 5461 | www.gassman.com.au
Gold Coast & Logan | 76 Business Street, Yatala QLD | PO Box 392, Beenleigh 4207

Client
Helensvale Property Developments Pty Ltd

Project
DISCLOSURE PLAN
LOT 1142
(Survey plan: SP280826)
THE SURROUNDS
Country Club Drive Helensvale

Locality	HELENSVALE	Issue Date	04/04/2017
Local Govt	GOLD COAST CITY COUNCIL	Meridian	SP256153
Scale (on A4 original)	1:250	Level Datum	AHD
		Contour Interval	0.5m
		Drawn	NDB
		Date Drafted	27/03/2017
		Checked	T. Geraghty

Real Property Description:
Lot 951 on SP264758

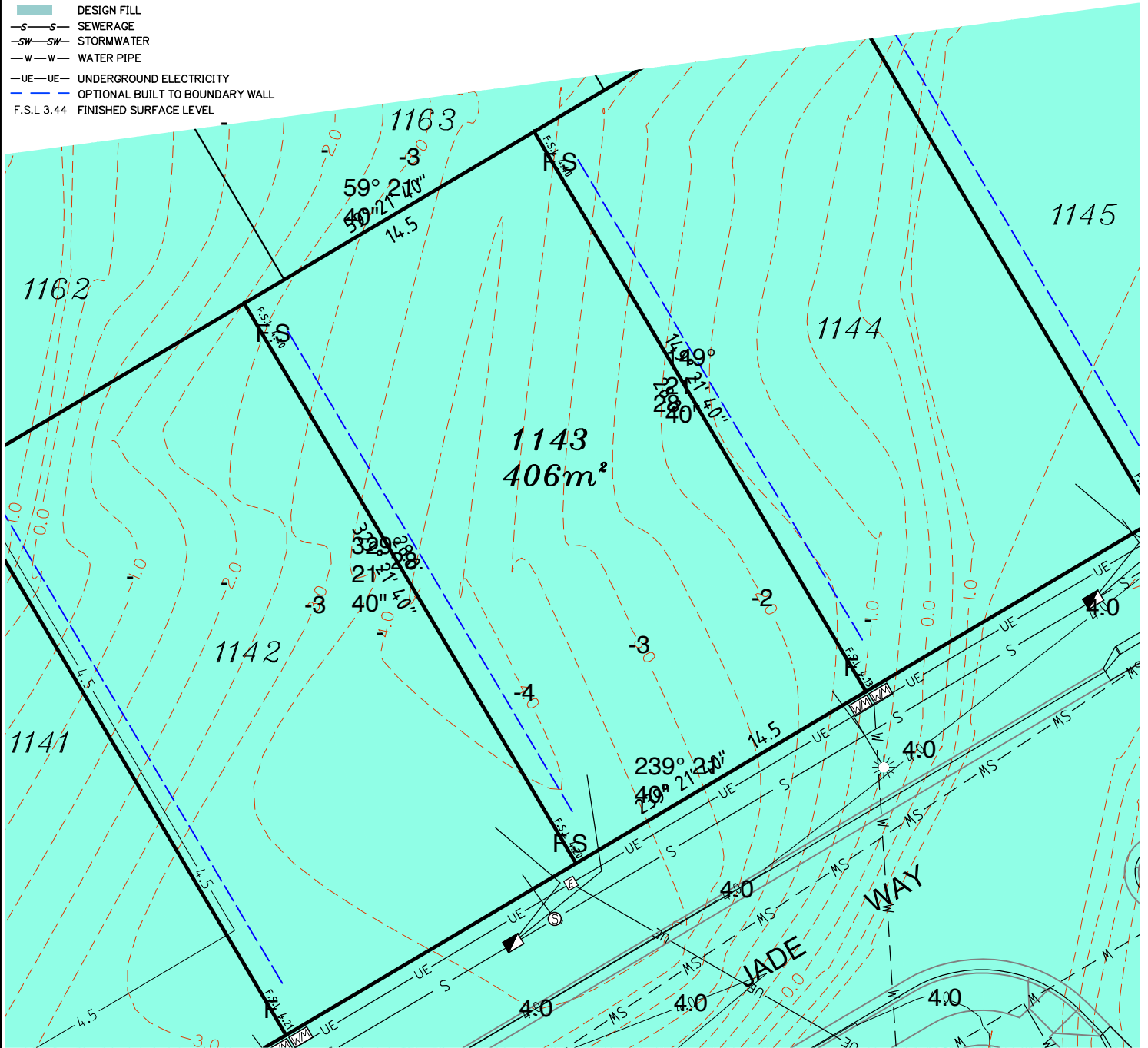
REFERENCE No. 5408-14
PLAN No. 5408 S DC LOT 1142 - A

LEGEND

- . . . SEWER MANHOLE
- . . . SEWER MAINTENANCE SHAFT
- . . . SEWER RISING MAIN
- . . . STORMWATER MANHOLE
- . . . GULLY TRAP
- . . . WATER METER
- . . . FIRE HYDRANT
- . . . STOP VALVE
- . . . ELECTRICITY PILLAR
- . . . COMMS PIT
- . . . LIGHT POLE
- . . . EXISTING SURFACE CONTOURS
- . . . DESIGN CONTOURS
- . . . DESIGN FILL
- . . . SEWERAGE
- . . . STORMWATER
- . . . WATER PIPE
- . . . UNDERGROUND ELECTRICITY
- . . . OPTIONAL BUILT TO BOUNDARY WALL
- F.S.L. 3.44 FINISHED SURFACE LEVEL

Notes:

- Final areas are subject to design changes, Council approval and field survey and may differ from those shown on this Disclosure Plan.
- Final presentation of areas will comply with requirements of the Registrar of Titles and may vary from the format on this Disclosure Plan
- "The Seller is entitled to make a Permitted Variation (as defined in Special Condition 3 of the contract) to the lot including its location, area, size, dimensions and elevation".
- Design contours are approximate only and may change during construction
- Services have been plotted from design information only and may change during construction
- All earthworks fill to lots has been placed and compacted on Level 1 basis in accordance with Australian Standard AS3798-2007 "Guidelines on earthworks for commercial and residential developments".



Scale 1:250 - Lengths are in Metres.



gassman
development
perspectives
est 1985
planning | environment | landscape | engineering | survey
T: 3807 3333 | F: 3287 5461 | www.gassman.com.au
Gold Coast & Logan | 76 Business Street, Yatala QLD | PO Box 392, Beenleigh 4207

Client
Helensvale Property Developments Pty Ltd

Project **DISCLOSURE PLAN**
LOT 1143
(Survey plan: SP280826)
THE SURROUNDS
Country Club Drive Helensvale

Locality HELENSVALE
Local Govt GOLD COAST CITY COUNCIL
Scale (on A4 original) 1:250

Issue Date 04/04/2017
Meridian SP256153
Level Datum AHD
Contour Interval 0.5m
Drawn NDB
Date Drafted 27/03/2017
Checked T. Geraghty

Real Property Description:
Lot 951 on SP264758

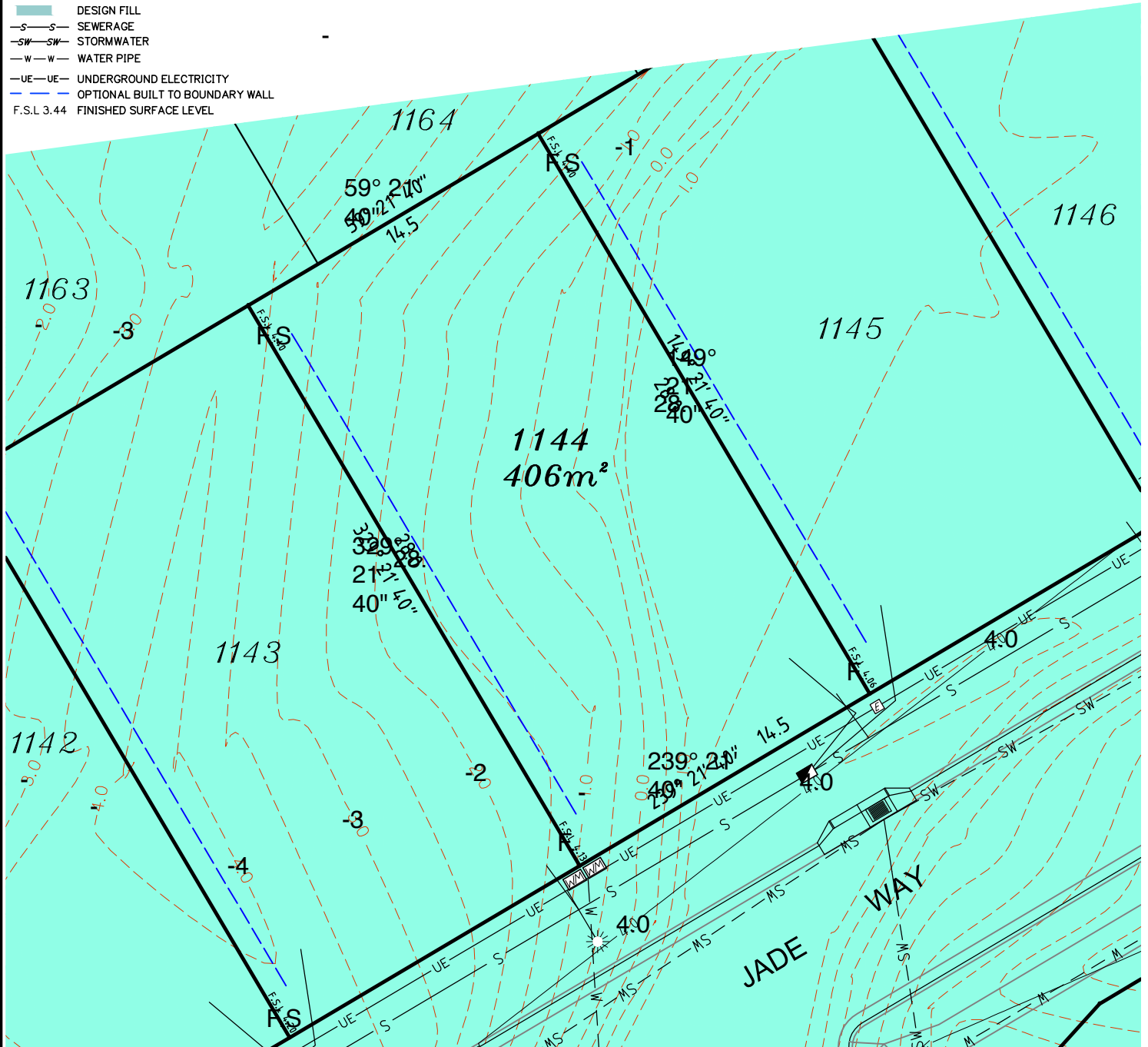
REFERENCE No. 5408-14
PLAN No. 5408 S DC LOT 1143 - A

LEGEND

- ⊙ . . . SEWER MANHOLE
- ⊙ . . . SEWER MAINTENANCE SHAFT
- ⊙ . . . SEWER RISING MAIN
- ⊙ . . . STORMWATER MANHOLE
- ⊙ . . . GULLY TRAP
- ⊙ . . . WATER METER
- ⊙ . . . FIRE HYDRANT
- ⊙ . . . STOP VALVE
- ⊙ . . . ELECTRICITY PILLAR
- ⊙ . . . COMMS PIT
- ⊙ . . . LIGHT POLE
- - - EXISTING SURFACE CONTOURS
- - - DESIGN CONTOURS
- █ . . . DESIGN FILL
- S-S- SEWERAGE
- SW-SW- STORMWATER
- W-W- WATER PIPE
- UE-UE- UNDERGROUND ELECTRICITY
- - - OPTIONAL BUILT TO BOUNDARY WALL
- F.S.L 3.44 FINISHED SURFACE LEVEL

Notes:

- Final areas are subject to design changes, Council approval and field survey and may differ from those shown on this Disclosure Plan.
- Final presentation of areas will comply with requirements of the Registrar of Titles and may vary from the format on this Disclosure Plan
- "The Seller is entitled to make a Permitted Variation (as defined in Special Condition 3 of the contract) to the lot including its location, area, size, dimensions and elevation".
- Design contours are approximate only and may change during construction
- Services have been plotted from design information only and may change during construction
- All earthworks fill to lots has been placed and compacted on Level 1 basis in accordance with Australian Standard AS3798-2007 "Guidelines on earthworks for commercial and residential developments".



Scale 1:250 - Lengths are in Metres.



gassman
development
perspectives
est 1985
planning | environment | landscape | engineering | survey
T: 3807 3333 | F: 3287 5461 | www.gassman.com.au
Gold Coast & Logan | 76 Business Street, Yatala QLD | PO Box 392, Beenleigh 4207

Client
Helensvale Property Developments Pty Ltd

Project
DISCLOSURE PLAN
LOT 1144
(Survey plan: SP280826)
THE SURROUNDS
Country Club Drive Helensvale

Locality	HELENSVALE	Issue Date	04/04/2017
Local Govt	GOLD COAST CITY COUNCIL	Meridian	SP256153
Scale (on A4 original)	1:250	Level Datum	AHD
		Contour Interval	0.5m
		Drawn	NDB
		Date Drafted	27/03/2017
		Checked	T. Geraghty

Real Property Description:
Lot 951 on SP264758

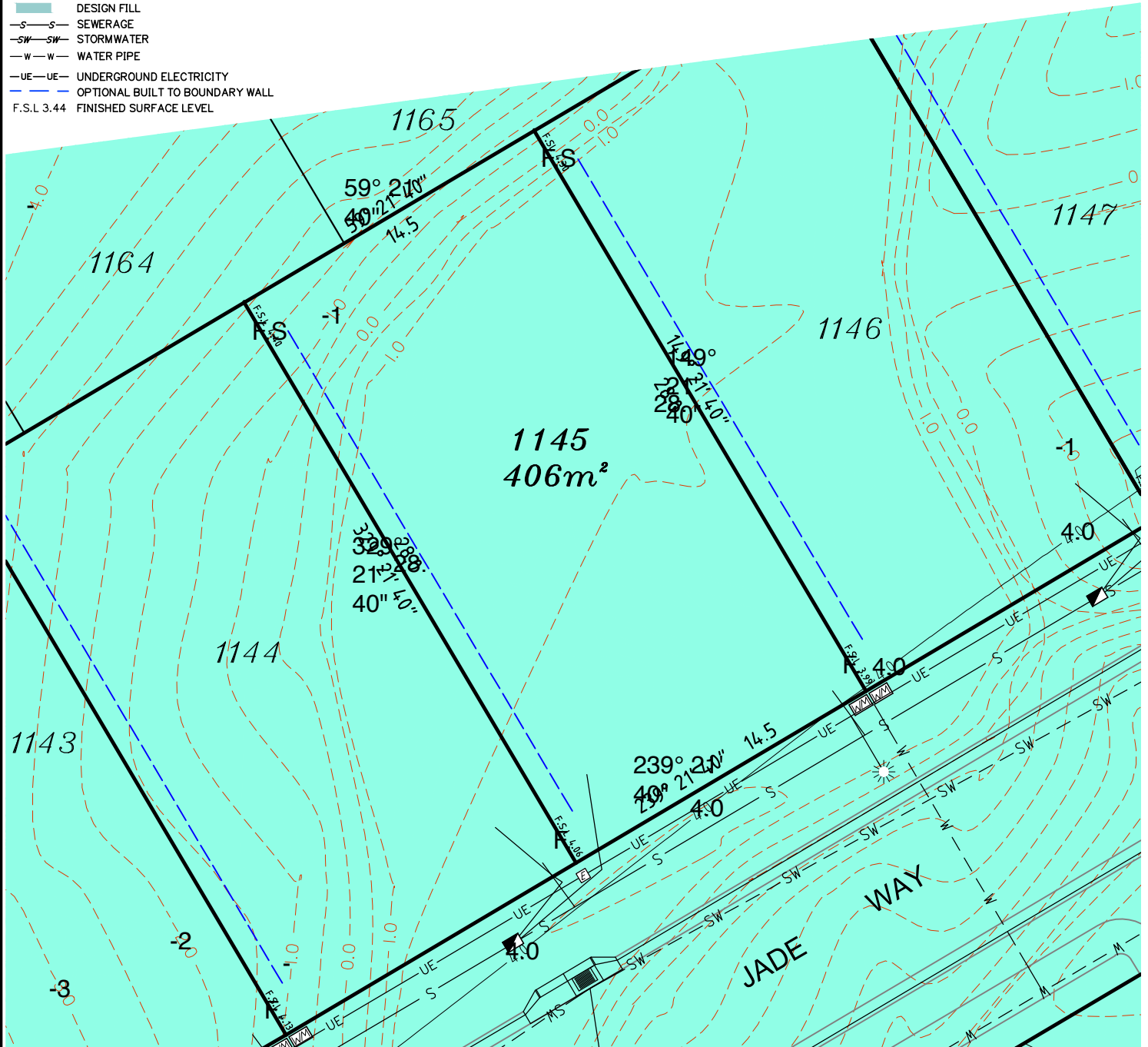
REFERENCE No. 5408-14
PLAN No. 5408 S DC LOT 1144 - A

LEGEND

- ⊙ . . . SEWER MANHOLE
- ⊙ . . . SEWER MAINTENANCE SHAFT
- ⊙-RM . . . SEWER RISING MAIN
- ⊙ . . . STORMWATER MANHOLE
- ⊙ . . . GULLY TRAP
- ⊙ . . . WATER METER
- ⊙ . . . FIRE HYDRANT
- ⊙ . . . STOP VALVE
- ⊙ . . . ELECTRICITY PILLAR
- ⊙ . . . COMMS PIT
- ⊙ . . . LIGHT POLE
- - - . . . EXISTING SURFACE CONTOURS
- - - . . . DESIGN CONTOURS
- █ . . . DESIGN FILL
- S-S- . . . SEWERAGE
- SW-SW- . . . STORMWATER
- W-W- . . . WATER PIPE
- UE-UE- . . . UNDERGROUND ELECTRICITY
- - - . . . OPTIONAL BUILT TO BOUNDARY WALL
- F.S.L. 3.44 . . . FINISHED SURFACE LEVEL

Notes:

- Final areas are subject to design changes, Council approval and field survey and may differ from those shown on this Disclosure Plan.
- Final presentation of areas will comply with requirements of the Registrar of Titles and may vary from the format on this Disclosure Plan
- "The Seller is entitled to make a Permitted Variation (as defined in Special Condition 3 of the contract) to the lot including its location, area, size, dimensions and elevation".
- Design contours are approximate only and may change during construction
- Services have been plotted from design information only and may change during construction
- All earthworks fill to lots has been placed and compacted on Level 1 basis in accordance with Australian Standard AS3798-2007 "Guidelines on earthworks for commercial and residential developments".



Scale 1:250 - Lengths are in Metres.



T: 3807 3333 | F: 3287 5461 | www.gassman.com.au
 Gold Coast & Logan | 76 Business Street, Yatala QLD | PO Box 392, Beenleigh 4207

Client
 Helensvale Property Developments Pty Ltd

Project **DISCLOSURE PLAN**
LOT 1145
 (Survey plan: SP280826)
THE SURROUNDS
 Country Club Drive Helensvale

Real Property Description:
 Lot 951 on SP264758

Locality HELENSVALE
 Local Govt GOLD COAST CITY COUNCIL

Scale (on A4 original)
 1:250

Issue Date 04/04/2017
 Meridian SP256153
 Level Datum AHD
 Contour Interval 0.5m
 Drawn NDB
 Date Drafted 27/03/2017
 Checked T. Geraghty

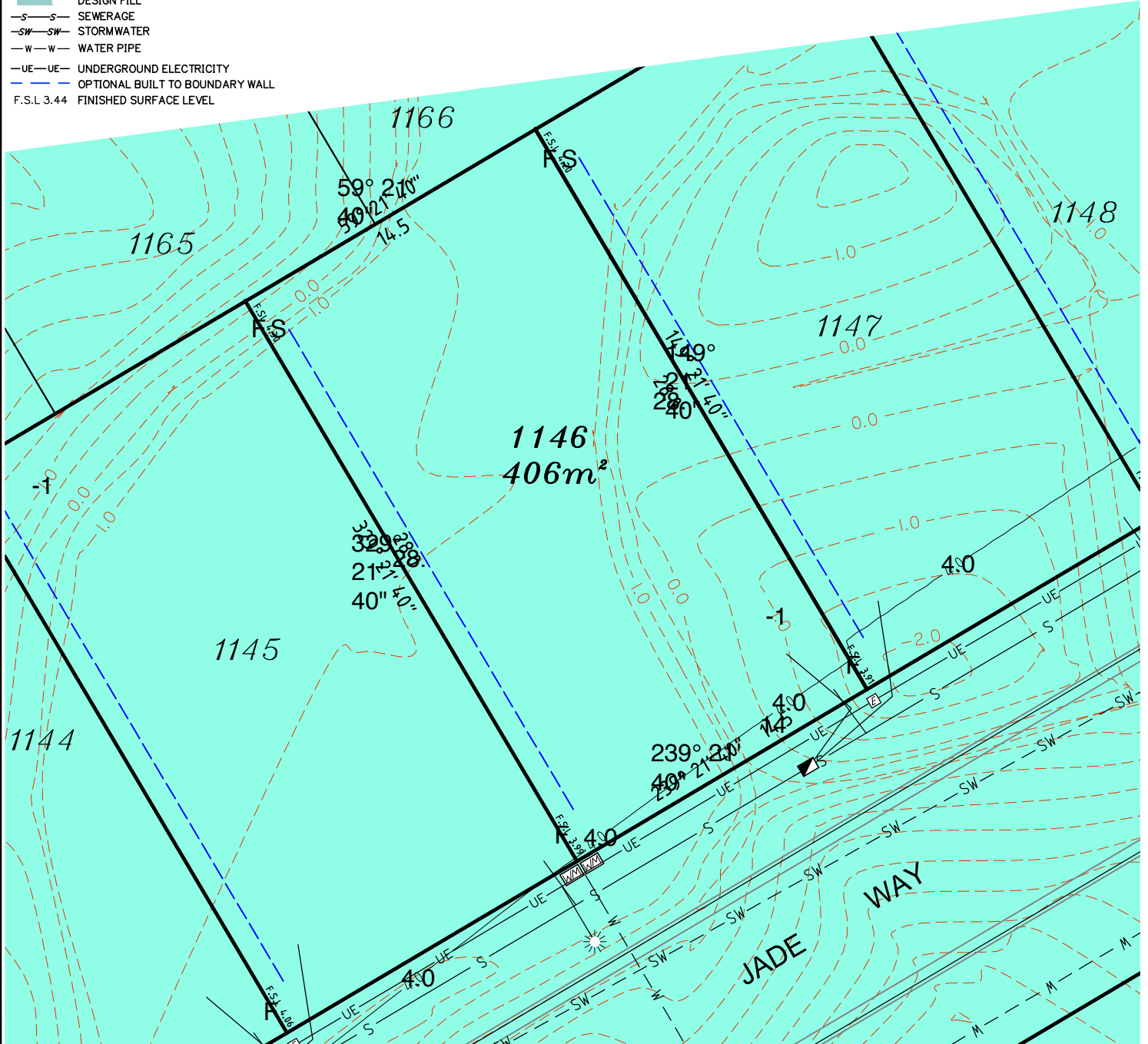
REFERENCE No. 5408-14
PLAN No. 5408 S DC LOT 1145 - A

LEGEND

- ⊙ . . . SEWER MANHOLE
- ⊕ . . . SEWER MAINTENANCE SHAFT
- ⊕ . . . SEWER RISING MAIN
- ⊕ . . . STORMWATER MANHOLE
- ⊕ . . . GULLY TRAP
- ⊕ . . . WATER METER
- ⊕ . . . FIRE HYDRANT
- ⊕ . . . STOP VALVE
- ⊕ . . . ELECTRICITY PILLAR
- ⊕ . . . COMMS PIT
- ⊕ . . . LIGHT POLE
- - - EXISTING SURFACE CONTOURS
- - - DESIGN CONTOURS
- █ . . . DESIGN FILL
- S-S- SEWERAGE
- SW-SW- STORMWATER
- W-W- WATER PIPE
- UE-UE- UNDERGROUND ELECTRICITY
- - - OPTIONAL BUILT TO BOUNDARY WALL
- F.S.L 3.44 FINISHED SURFACE LEVEL

Notes:

- Final areas are subject to design changes, Council approval and field survey and may differ from those shown on this Disclosure Plan.
- Final presentation of areas will comply with requirements of the Registrar of Titles and may vary from the format on this Disclosure Plan
- "The Seller is entitled to make a Permitted Variation (as defined in Special Condition 3 of the contract) to the lot including its location, area, size, dimensions and elevation".
- Design contours are approximate only and may change during construction
- Services have been plotted from design information only and may change during construction
- All earthworks fill to lots has been placed and compacted on Level 1 basis in accordance with Australian Standard AS3798-2007 "Guidelines on earthworks for commercial and residential developments".



Scale 1:250 - Lengths are in Metres.



gassman
development
perspectives

est 1985

planning | environment | landscape | engineering | survey

T: 3807 3333 | F: 3287 5461 | www.gassman.com.au

Gold Coast & Logan | 76 Business Street, Yatala QLD | PO Box 392, Beenleigh 4207

Client
Helensvale Property Developments Pty Ltd

Project **DISCLOSURE PLAN**
LOT 1146
(Survey plan: SP280826)
THE SURROUNDS
Country Club Drive Helensvale

Locality HELENSVALE
Local Govt GOLD COAST CITY COUNCIL

Scale (on A4 original)
1:250

Issue Date 04/04/2017
Meridian SP256153
Level Datum AHD
Contour Interval 0.5m
Drawn NDB
Date Drafted 27/03/2017
Checked T. Geraghty

Real Property Description:
Lot 951 on SP264758

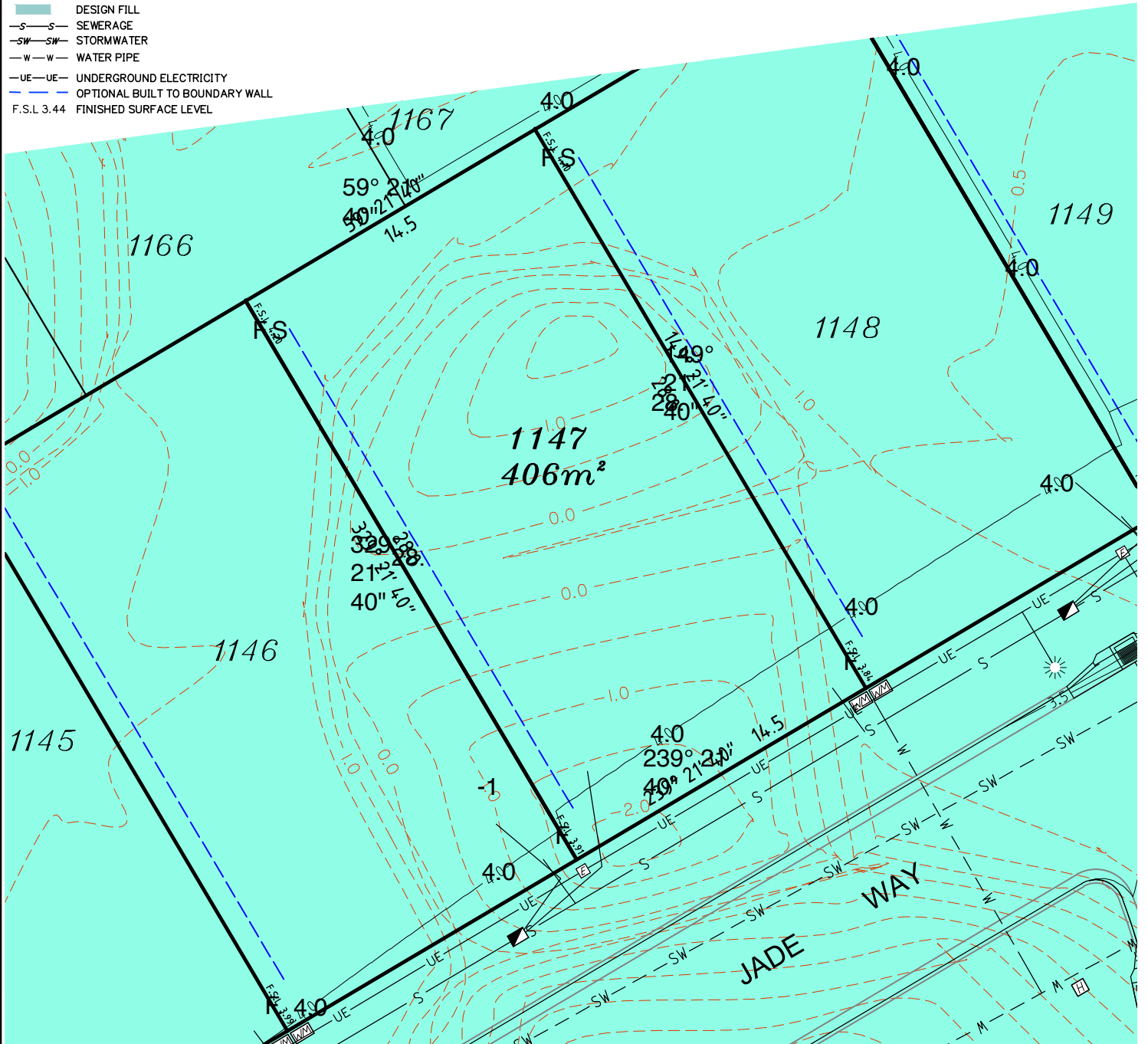
REFERENCE No. 5408-14
PLAN No. 5408 S DC LOT 1146 - A

LEGEND

- ⊙ . . . SEWER MANHOLE
- ⊙-S . . . SEWER MAINTENANCE SHAFT
- ⊙-RM . . . SEWER RISING MAIN
- ⊙ . . . STORMWATER MANHOLE
- ⊙ . . . GULLY TRAP
- ⊙-M . . . WATER METER
- ⊙ . . . FIRE HYDRANT
- ⊙ . . . STOP VALVE
- ⊙ . . . ELECTRICITY PILLAR
- ⊙ . . . COMMS PIT
- ⊙ . . . LIGHT POLE
- - - . . . EXISTING SURFACE CONTOURS
- - - . . . DESIGN CONTOURS
- █ . . . DESIGN FILL
- S-S- . . . SEWERAGE
- SW-SW- . . . STORMWATER
- W-W- . . . WATER PIPE
- UE-UE- . . . UNDERGROUND ELECTRICITY
- - - . . . OPTIONAL BUILT TO BOUNDARY WALL
- F.S.L 3.44 . . . FINISHED SURFACE LEVEL

Notes:

- Final areas are subject to design changes, Council approval and field survey and may differ from those shown on this Disclosure Plan.
- Final presentation of areas will comply with requirements of the Registrar of Titles and may vary from the format on this Disclosure Plan
- "The Seller is entitled to make a Permitted Variation (as defined in Special Condition 3 of the contract) to the lot including its location, area, size, dimensions and elevation".
- Design contours are approximate only and may change during construction
- Services have been plotted from design information only and may change during construction
- All earthworks fill to lots has been placed and compacted on Level 1 basis in accordance with Australian Standard AS3798-2007 "Guidelines on earthworks for commercial and residential developments".



Scale 1:250 - Lengths are in Metres.



gassman
development
perspectives

est 1985

planning | environment | landscape | engineering | survey

T: 3807 3333 | F: 3287 5461 | www.gassman.com.au

Gold Coast & Logan | 76 Business Street, Yatala QLD | PO Box 392, Beenleigh 4207

Client
Helensvale Property Developments Pty Ltd

Project
DISCLOSURE PLAN
LOT 1147
(Survey plan: SP280826)
THE SURROUNDS
Country Club Drive Helensvale

Locality: HELENSVALE
Local Govt: GOLD COAST CITY COUNCIL

Scale (on A4 original): 1:250

Issue Date: 04/04/2017
Meridian: SP256153
Level Datum: AHD
Contour Interval: 0.5m
Drawn: NDB
Date Drafted: 27/03/2017
Checked: T. Geraghty

Real Property Description:
Lot 951 on SP264758

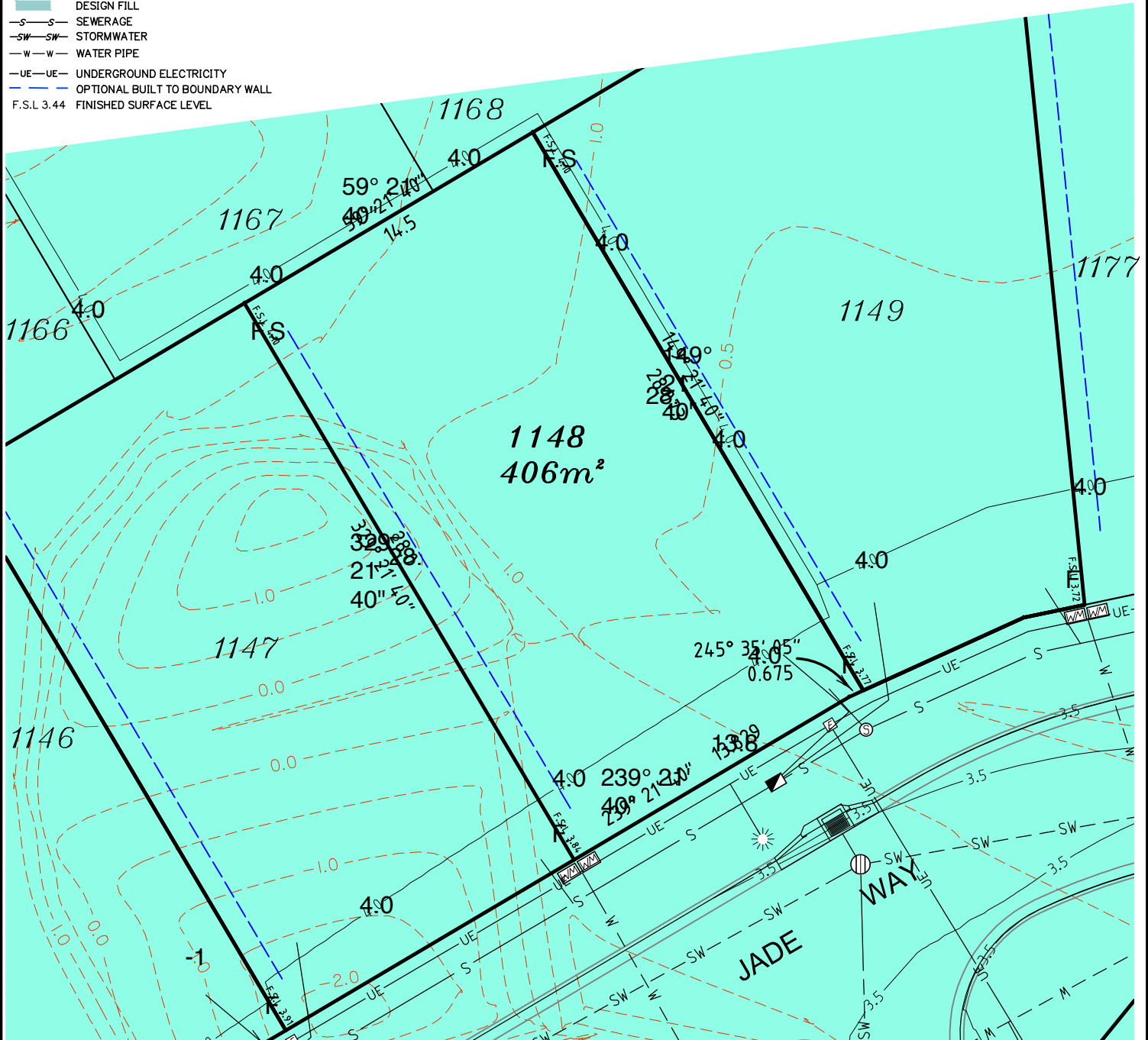
REFERENCE No. 5408-14
PLAN No. 5408 S DC LOT 1147 - A

LEGEND

- . . SEWER MANHOLE
- . . SEWER MAINTENANCE SHAFT
- . . SEWER RISING MAIN
- . . STORMWATER MANHOLE
- . . GULLY TRAP
- . . WATER METER
- . . FIRE HYDRANT
- . . STOP VALVE
- . . ELECTRICITY PILLAR
- . . COMMS PIT
- . . LIGHT POLE
- . . EXISTING SURFACE CONTOURS
- . . DESIGN CONTOURS
- . . DESIGN FILL
- . . SEWERAGE
- . . STORMWATER
- . . WATER PIPE
- . . UNDERGROUND ELECTRICITY
- . . OPTIONAL BUILT TO BOUNDARY WALL
- F.S.L 3.44 . . FINISHED SURFACE LEVEL

Notes:

- Final areas are subject to design changes, Council approval and field survey and may differ from those shown on this Disclosure Plan.
- Final presentation of areas will comply with requirements of the Registrar of Titles and may vary from the format on this Disclosure Plan
- "The Seller is entitled to make a Permitted Variation (as defined in Special Condition 3 of the contract) to the lot including its location, area, size, dimensions and elevation".
- Design contours are approximate only and may change during construction
- Services have been plotted from design information only and may change during construction
- All earthworks fill to lots has been placed and compacted on Level 1 basis in accordance with Australian Standard AS3798-2007 "Guidelines on earthworks for commercial and residential developments".



Scale 1:250 - Lengths are in Metres.



**gassman
development
perspectives**

planning | environment | landscape | engineering | survey

T: 3807 3333 | F: 3287 5461 | www.gassman.com.au

Gold Coast & Logan | 76 Business Street, Yatala QLD | PO Box 392, Beenleigh 4207

Client
Helensvale Property Developments Pty Ltd

Project DISCLOSURE PLAN
LOT 1148

(Survey plan: SP280826)

THE SURROUNDS

Country Club Drive Helensvale

Real Property Description:

Lot 951 on SP264758

Locality HELENSVALE
Local Govt GOLD COAST CITY COUNCIL

Scale (on A4 original)
1:250

Issue Date 04/04/2017
Meridian SP256153
Level Datum AHD
Contour Interval 0.5m
Drawn NDB
Date Drafted 27/03/2017
Checked T. Geraghty

REFERENCE No. 5408-14

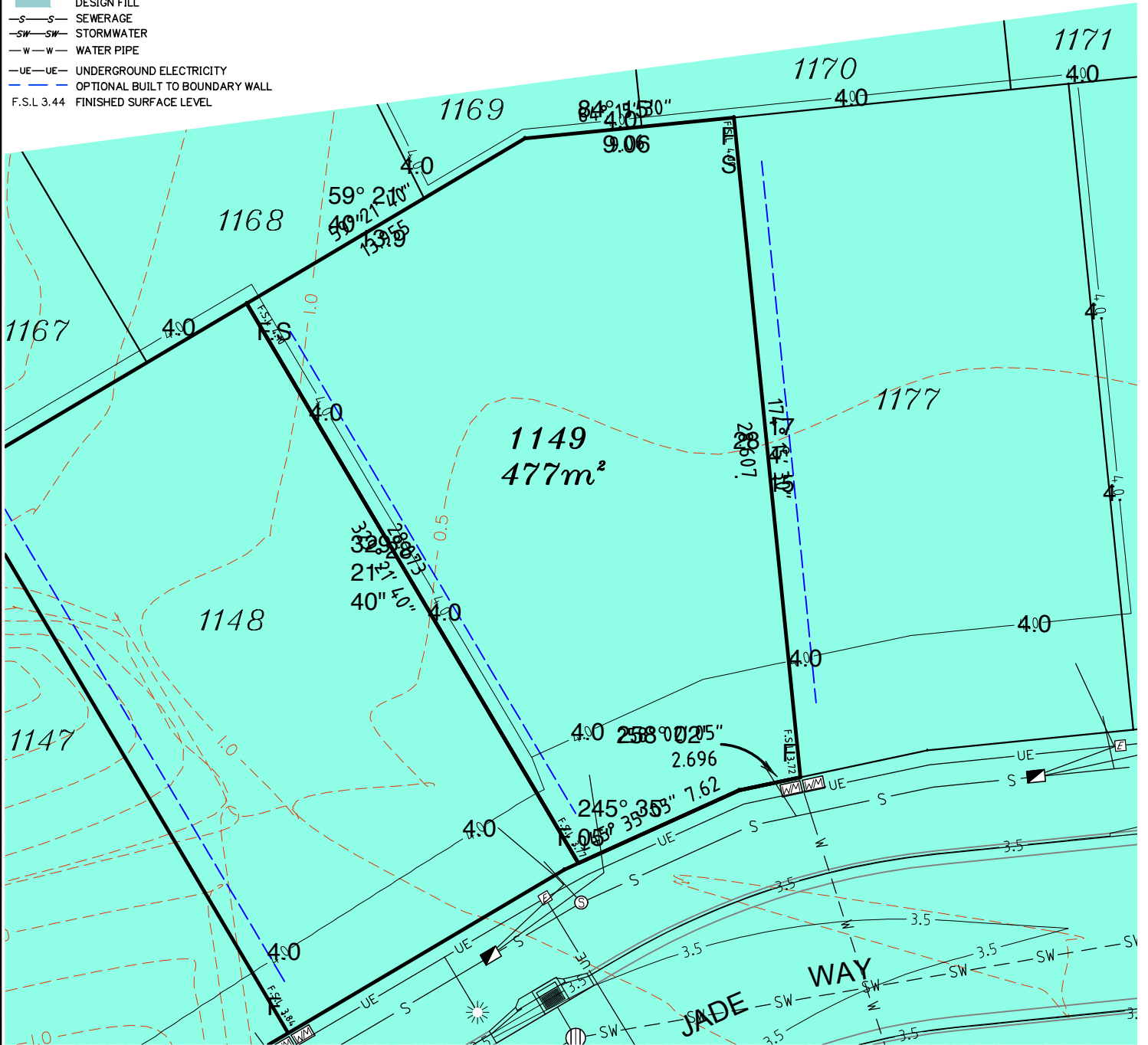
PLAN No. 5408 S DC LOT 1148 - A

LEGEND

- ⊙ . . . SEWER MANHOLE
- ⊙ . . . SEWER MAINTENANCE SHAFT
- ⊙-RM . . . SEWER RISING MAIN
- ⊙ . . . STORMWATER MANHOLE
- ⊙ . . . GULLY TRAP
- ⊙ . . . WATER METER
- ⊙ . . . FIRE HYDRANT
- ⊙ . . . STOP VALVE
- ⊙ . . . ELECTRICITY PILLAR
- ⊙ . . . COMMS PIT
- ⊙ . . . LIGHT POLE
- - - EXISTING SURFACE CONTOURS
- - - DESIGN CONTOURS
- █ . . . DESIGN FILL
- S-S- SEWERAGE
- SW-SW- STORMWATER
- W-W- WATER PIPE
- UE-UE- UNDERGROUND ELECTRICITY
- - - OPTIONAL BUILT TO BOUNDARY WALL
- F.S.L. 3.44 FINISHED SURFACE LEVEL

Notes:

- Final areas are subject to design changes, Council approval and field survey and may differ from those shown on this Disclosure Plan.
- Final presentation of areas will comply with requirements of the Registrar of Titles and may vary from the format on this Disclosure Plan
- "The Seller is entitled to make a Permitted Variation (as defined in Special Condition 3 of the contract) to the lot including its location, area, size, dimensions and elevation".
- Design contours are approximate only and may change during construction
- Services have been plotted from design information only and may change during construction
- All earthworks fill to lots has been placed and compacted on Level 1 basis in accordance with Australian Standard AS3798-2007 "Guidelines on earthworks for commercial and residential developments".



Scale 1:250 - Lengths are in Metres.



**gassman
development
perspectives**

planning | environment | landscape | engineering | survey

T: 3807 3333 | F: 3287 5461 | www.gassman.com.au

Gold Coast & Logan | 76 Business Street, Yatala QLD | PO Box 392, Beenleigh 4207

Client
Helensvale Property Developments Pty Ltd

Project
DISCLOSURE PLAN
LOT 1149
(Survey plan: SP280826)
THE SURROUNDS
Country Club Drive Helensvale

Locality: HELENSVALE
Local Govt: GOLD COAST CITY COUNCIL

Scale (on A4 original):
1:250

Issue Date: 04/04/2017
Meridian: SP256153
Level Datum: AHD
Contour Interval: 0.5m
Drawn: NDB
Date Drafted: 27/03/2017
Checked: T. Geraghty

Real Property Description:
Lot 951 on SP264758

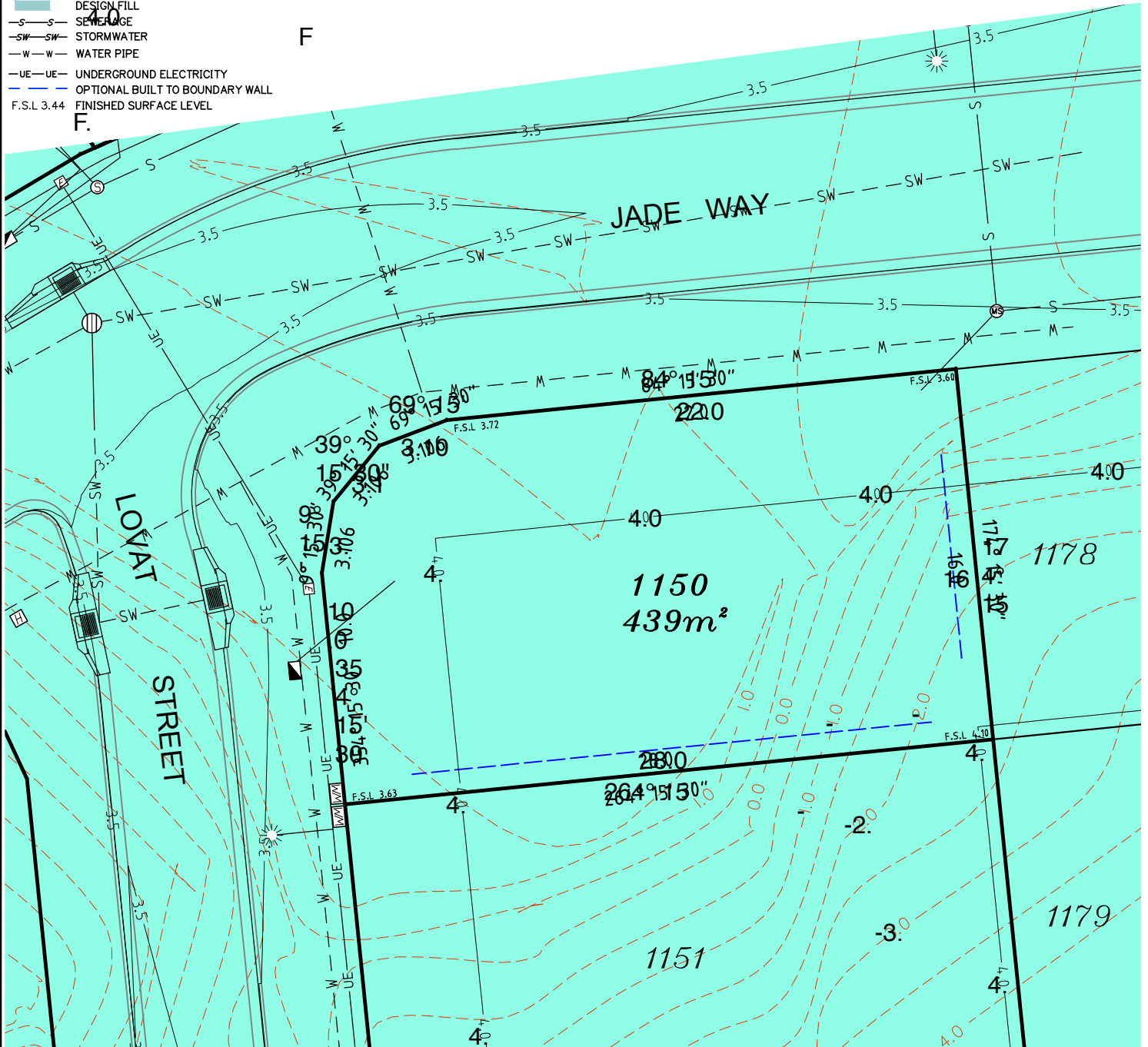
REFERENCE No. 5408-14
PLAN No. 5408 S DC LOT 1149 - A

LEGEND

- ⊙ . . SEWER MANHOLE
- ⊕ . . SEWER MAINTENANCE SHAFT
- ⊕-RM . . SEWER RISING MAIN
- ⊕ . . STORMWATER MANHOLE
- ⊕ . . GULLY TRAP
- ⊕ . . WATER METER
- ⊕ . . FIRE HYDRANT
- ⊕ . . STOP VALVE
- ⊕ . . ELECTRICITY PILLAR
- ⊕ . . COMMS PIT
- ⊕ . . LIGHT POLE
- - - EXISTING SURFACE CONTOURS
- - - DESIGN CONTOURS
- █ . . DESIGN FILL
- S-S- SEWERAGE
- SW-SW- STORMWATER
- W-W- WATER PIPE
- UE-UE- UNDERGROUND ELECTRICITY
- - - OPTIONAL BUILT TO BOUNDARY WALL
- F.S.L. 3.44 FINISHED SURFACE LEVEL

Notes:

- Final areas are subject to design changes, Council approval and field survey and may differ from those shown on this Disclosure Plan.
- Final presentation of areas will comply with requirements of the Registrar of Titles and may vary from the format on this Disclosure Plan
- "The Seller is entitled to make a Permitted Variation (as defined in Special Condition 3 of the contract) to the lot including its location, area, size, dimensions and elevation".
- Design contours are approximate only and may change during construction
- Services have been plotted from design information only and may change during construction
- All earthworks fill to lots has been placed and compacted on Level 1 basis in accordance with Australian Standard AS3798-2007 "Guidelines on earthworks for commercial and residential developments".



Scale 1:250 - Lengths are in Metres.



gassman
development
perspectives

est 1985

planning | environment | landscape | engineering | survey

T: 3807 3333 | F: 3287 5461 | www.gassman.com.au

Gold Coast & Logan | 76 Business Street, Yatala QLD | PO Box 392, Beenleigh 4207

Client
Helensvale Property Developments Pty Ltd

Project
DISCLOSURE PLAN
LOT 1150
(Survey plan: SP280826)
THE SURROUNDS
Country Club Drive Helensvale

Locality HELENSVALE

Local Govt GOLD COAST CITY COUNCIL

Scale (on A4 original)
1:250

Issue Date 04/04/2017

Meridian SP256153

Level Datum AHD

Contour Interval 0.5m

Drawn NDB

Date Drafted 27/03/2017

Checked T. Geraghty

Real Property Description:
Lot 951 on SP264758

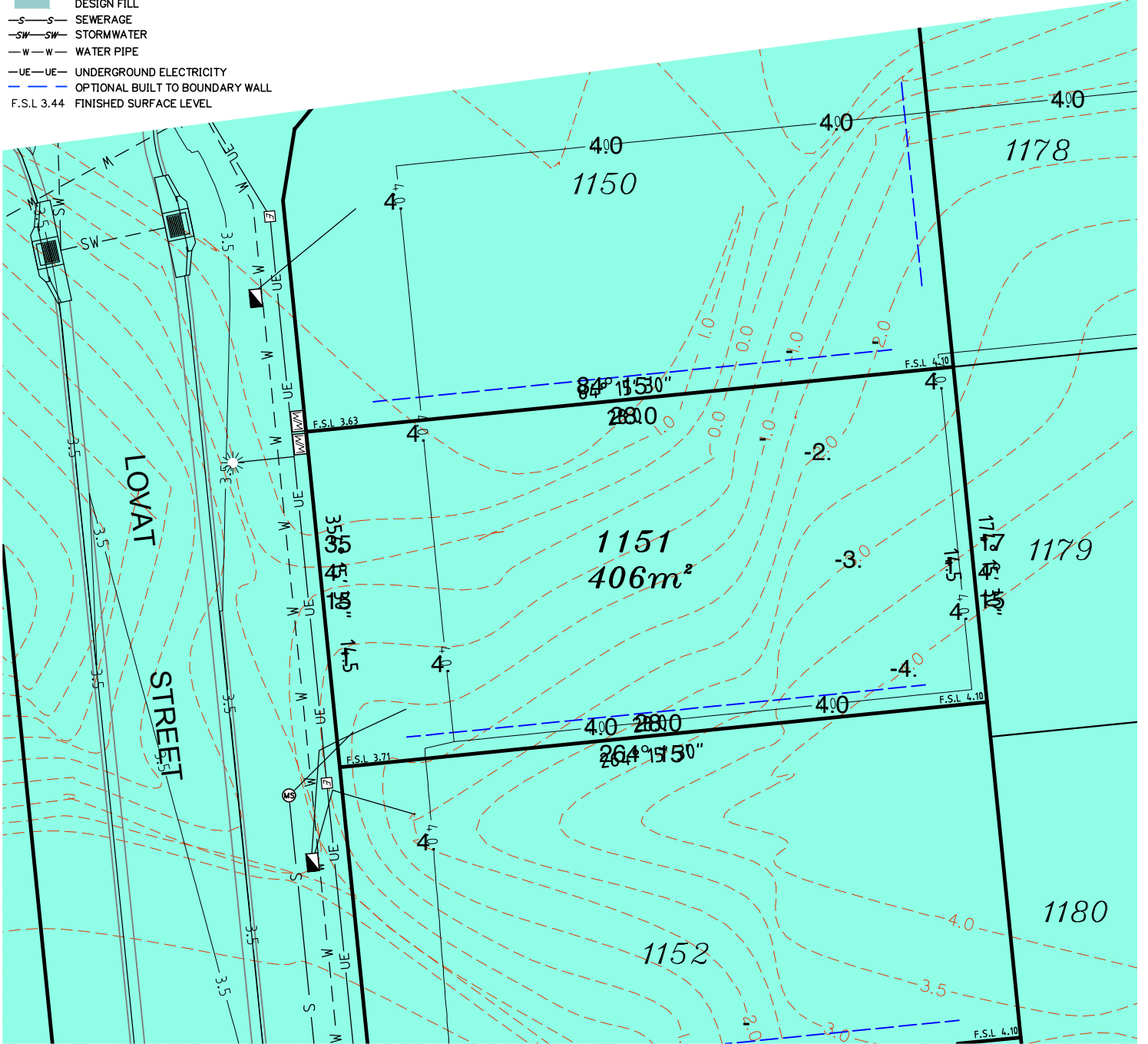
REFERENCE No. 5408-14
PLAN No. 5408 S DC LOT 1150 - A

LEGEND

- ⊙ . . . SEWER MANHOLE
- ⊙-S . . . SEWER MAINTENANCE SHAFT
- ⊙-RM . . . SEWER RISING MAIN
- ⊙ . . . STORMWATER MANHOLE
- ⊙ . . . GULLY TRAP
- ⊙ . . . WATER METER
- ⊙ . . . FIRE HYDRANT
- ⊙ . . . STOP VALVE
- ⊙ . . . ELECTRICITY PILLAR
- ⊙ . . . COMMS PIT
- ⊙ . . . LIGHT POLE
- - - . . . EXISTING SURFACE CONTOURS
- - - . . . DESIGN CONTOURS
- █ . . . DESIGN FILL
- S-S . . . SEWERAGE
- SW-SW . . . STORMWATER
- W-W . . . WATER PIPE
- UE-UE . . . UNDERGROUND ELECTRICITY
- - - . . . OPTIONAL BUILT TO BOUNDARY WALL
- F.S.L 3.44 . . . FINISHED SURFACE LEVEL

Notes:

- Final areas are subject to design changes, Council approval and field survey and may differ from those shown on this Disclosure Plan.
- Final presentation of areas will comply with requirements of the Registrar of Titles and may vary from the format on this Disclosure Plan
- "The Seller is entitled to make a Permitted Variation (as defined in Special Condition 3 of the contract) to the lot including its location, area, size, dimensions and elevation".
- Design contours are approximate only and may change during construction
- Services have been plotted from design information only and may change during construction
- All earthworks fill to lots has been placed and compacted on Level 1 basis in accordance with Australian Standard AS3798-2007 "Guidelines on earthworks for commercial and residential developments".



Scale 1:250 - Lengths are in Metres.



gassman
development
perspectives
est 1985
planning | environment | landscape | engineering | survey
T: 3807 3333 | F: 3287 5461 | www.gassman.com.au
Gold Coast & Logan | 76 Business Street, Yatala QLD | PO Box 392, Beenleigh 4207

Client
Helensvale Property Developments Pty Ltd

Project **DISCLOSURE PLAN**
LOT 1151
(Survey plan: SP280826)
THE SURROUNDS
Country Club Drive Helensvale

Locality HELENSVALE
Local Govt GOLD COAST CITY COUNCIL

Scale (on A4 original)
1:250

Issue Date 04/04/2017
Meridian SP256153
Level Datum AHD
Contour Interval 0.5m
Drawn NDB
Date Drafted 27/03/2017
Checked T. Geraghty

Real Property Description:
Lot 951 on SP264758

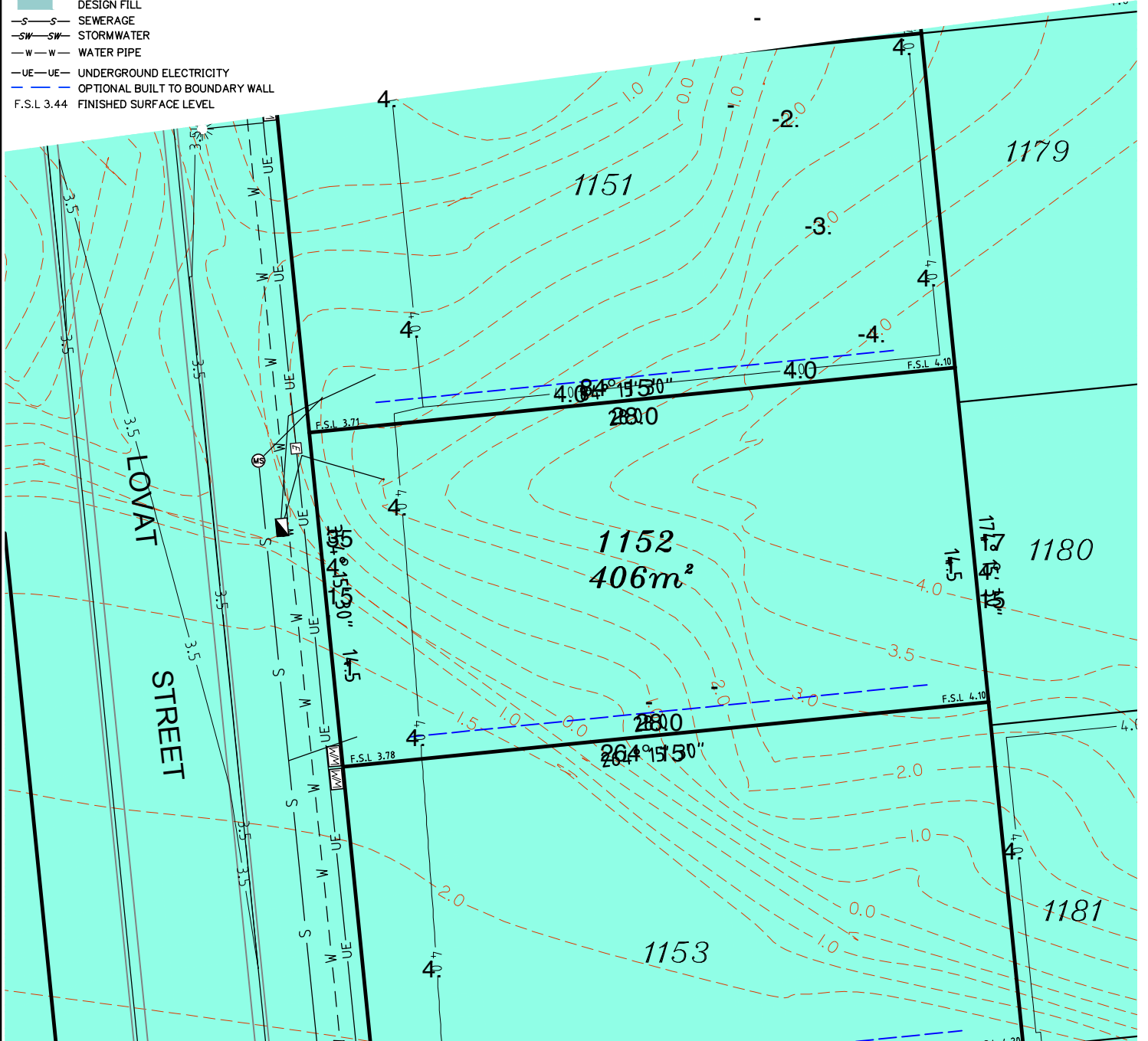
REFERENCE No. **5408-14**
PLAN No. **5408 S DC LOT 1151 - A**

LEGEND

- ⊙ . . . SEWER MANHOLE
- ⊙S . . . SEWER MAINTENANCE SHAFT
- ⊙RM . . . SEWER RISING MAIN
- ⊙ . . . STORMWATER MANHOLE
- ⊙ . . . GULLY TRAP
- ⊙M . . . WATER METER
- ⊙H . . . FIRE HYDRANT
- ⊙X . . . STOP VALVE
- ⊙E . . . ELECTRICITY PILLAR
- ⊙ . . . COMMS PIT
- ⊙ . . . LIGHT POLE
- - - EXISTING SURFACE CONTOURS
- - - DESIGN CONTOURS
- █ DESIGN FILL
- S-S- SEWERAGE
- SW-SW- STORMWATER
- W-W- WATER PIPE
- UE-UE- UNDERGROUND ELECTRICITY
- - - OPTIONAL BUILT TO BOUNDARY WALL
- F.S.L 3.44 FINISHED SURFACE LEVEL

Notes:

- Final areas are subject to design changes, Council approval and field survey and may differ from those shown on this Disclosure Plan.
- Final presentation of areas will comply with requirements of the Registrar of Titles and may vary from the format on this Disclosure Plan
- "The Seller is entitled to make a Permitted Variation (as defined in Special Condition 3 of the contract) to the lot including its location, area, size, dimensions and elevation".
- Design contours are approximate only and may change during construction
- Services have been plotted from design information only and may change during construction
- All earthworks fill to lots has been placed and compacted on Level 1 basis in accordance with Australian Standard AS3798-2007 "Guidelines on earthworks for commercial and residential developments".



Scale 1:250 - Lengths are in Metres.



gassman
development
perspectives

est 1985

planning | environment | landscape | engineering | survey

T: 3807 3333 | F: 3287 5461 | www.gassman.com.au

Gold Coast & Logan | 76 Business Street, Yatala QLD | PO Box 392, Beenleigh 4207

Client
Helensvale Property Developments Pty Ltd

Project **DISCLOSURE PLAN**
LOT 1152
(Survey plan: SP280826)
THE SURROUNDS
Country Club Drive Helensvale

Locality	HELENSVALE	Issue Date	04/04/2017
Local Govt	GOLD COAST CITY COUNCIL	Meridian	SP256153
Scale (on A4 original)	1:250	Level Datum	AHD
		Contour Interval	0.5m
		Drawn	NDB
		Date Drafted	27/03/2017
		Checked	T. Geraghty

Real Property Description:
Lot 951 on SP264758

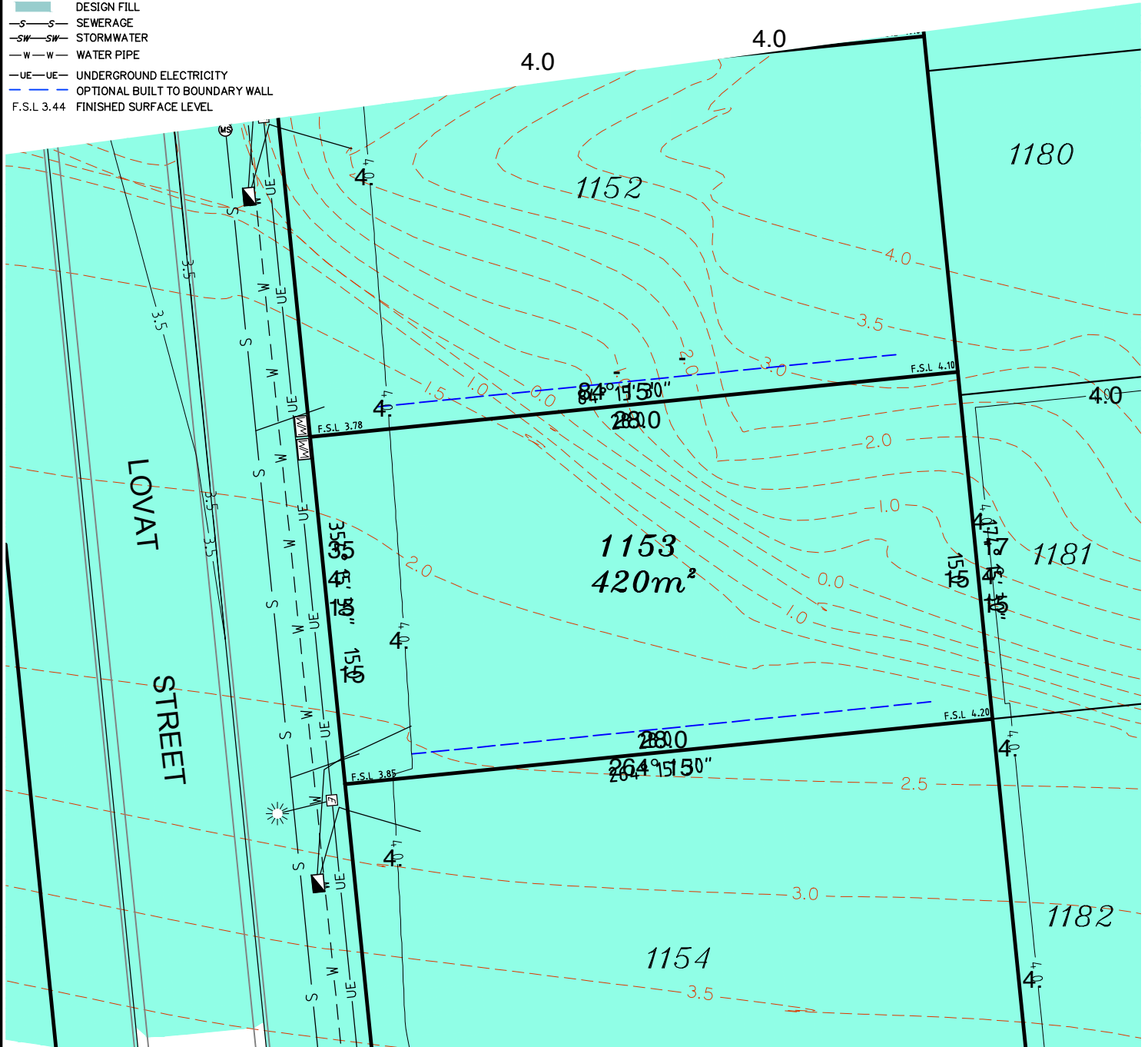
REFERENCE No. 5408-14
PLAN No. 5408 S DC LOT 1152 - A

LEGEND

- . . SEWER MANHOLE
- . . SEWER MAINTENANCE SHAFT
- . . SEWER RISING MAIN
- . . STORMWATER MANHOLE
- . . GULLY TRAP
- . . WATER METER
- . . FIRE HYDRANT
- . . STOP VALVE
- . . ELECTRICITY PILLAR
- . . COMMS PIT
- . . LIGHT POLE
- . . EXISTING SURFACE CONTOURS
- . . DESIGN CONTOURS
- . . DESIGN FILL
- . . SEWERAGE
- . . STORMWATER
- . . WATER PIPE
- . . UNDERGROUND ELECTRICITY
- . . OPTIONAL BUILT TO BOUNDARY WALL
- F.S.L 3.44 . . FINISHED SURFACE LEVEL

Notes:

- Final areas are subject to design changes, Council approval and field survey and may differ from those shown on this Disclosure Plan.
- Final presentation of areas will comply with requirements of the Registrar of Titles and may vary from the format on this Disclosure Plan
- "The Seller is entitled to make a Permitted Variation (as defined in Special Condition 3 of the contract) to the lot including its location, area, size, dimensions and elevation".
- Design contours are approximate only and may change during construction
- Services have been plotted from design information only and may change during construction
- All earthworks fill to lots has been placed and compacted on Level 1 basis in accordance with Australian Standard AS3798-2007 "Guidelines on earthworks for commercial and residential developments".



Scale 1:250 - Lengths are in Metres.



gassman
development
perspectives

est 1985

planning | environment | landscape | engineering | survey

T: 3807 3333 | F: 3287 5461 | www.gassman.com.au

Gold Coast & Logan | 76 Business Street, Yatala QLD | PO Box 392, Beenleigh 4207

Client
Helensvale Property Developments Pty Ltd

Project **DISCLOSURE PLAN**
LOT 1153
(Survey plan: SP280826)
THE SURROUNDS
Country Club Drive Helensvale

Locality	HELENSVALE	Issue Date	04/04/2017
Local Govt	GOLD COAST CITY COUNCIL	Meridian	SP256153
Scale (on A4 original)	1:250	Level Datum	AHD
		Contour Interval	0.5m
		Drawn	NDB
		Date Drafted	27/03/2017
		Checked	T. Geraghty

Real Property Description:
Lot 951 on SP264758

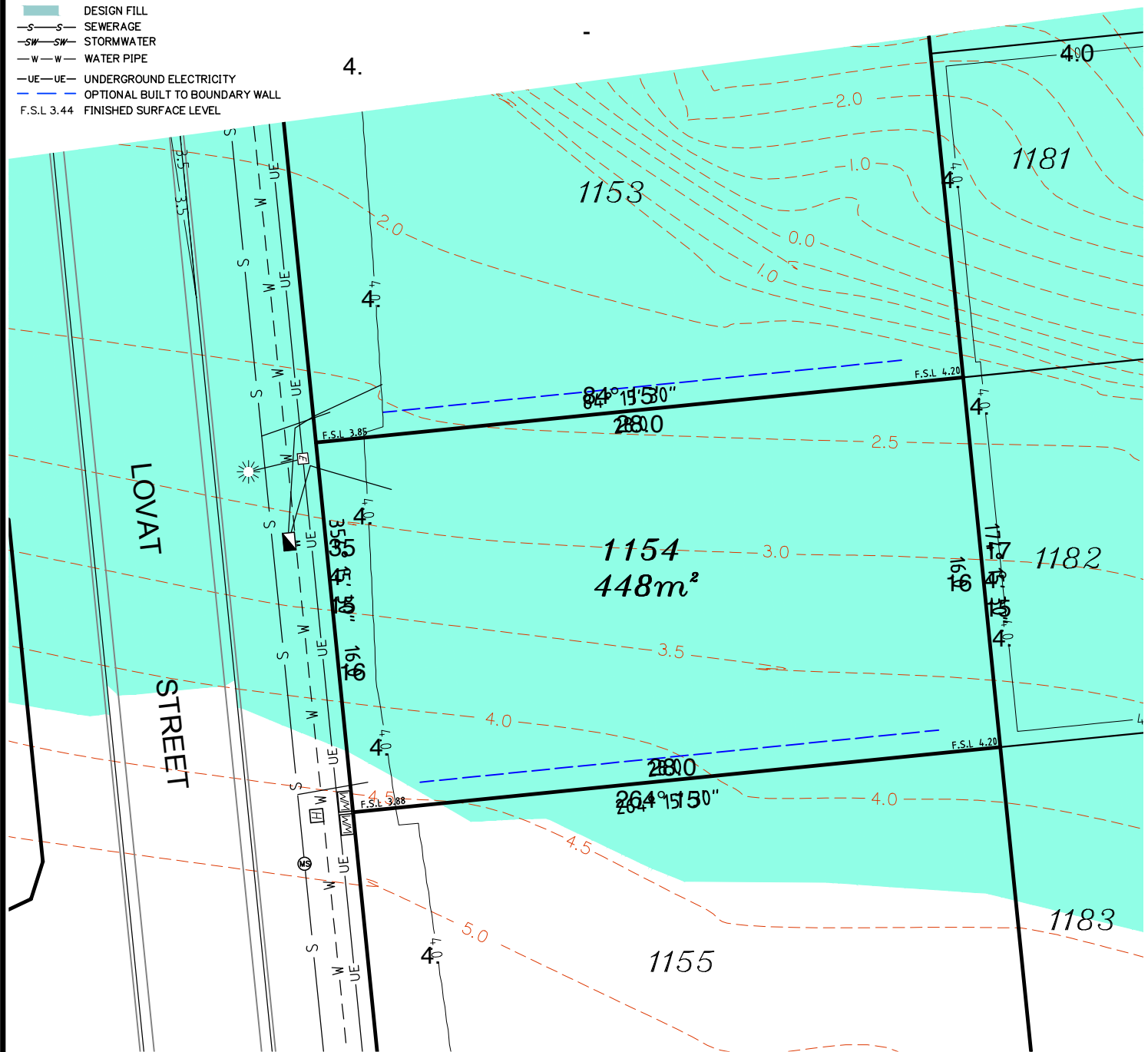
REFERENCE No. 5408-14
PLAN No. 5408 S DC LOT 1153 - A

LEGEND

- ⊙ . . . SEWER MANHOLE
- ⊙S . . . SEWER MAINTENANCE SHAFT
- ⊙RM . . . SEWER RISING MAIN
- ⊙ . . . STORMWATER MANHOLE
- ⊙ . . . GULLY TRAP
- ⊙ . . . WATER METER
- ⊙H . . . FIRE HYDRANT
- ⊙ . . . STOP VALVE
- ⊙E . . . ELECTRICITY PILLAR
- ⊙ . . . COMMS PIT
- ⊙ . . . LIGHT POLE
- - - EXISTING SURFACE CONTOURS
- - - DESIGN CONTOURS
- █ . . . DESIGN FILL
- S-S- SEWERAGE
- SW-SW- STORMWATER
- W-W- WATER PIPE
- UE-UE- UNDERGROUND ELECTRICITY
- - - OPTIONAL BUILT TO BOUNDARY WALL
- F.S.L 3.44 FINISHED SURFACE LEVEL

Notes:

- Final areas are subject to design changes, Council approval and field survey and may differ from those shown on this Disclosure Plan.
- Final presentation of areas will comply with requirements of the Registrar of Titles and may vary from the format on this Disclosure Plan
- "The Seller is entitled to make a Permitted Variation (as defined in Special Condition 3 of the contract) to the lot including its location, area, size, dimensions and elevation".
- Design contours are approximate only and may change during construction
- Services have been plotted from design information only and may change during construction
- All earthworks fill to lots has been placed and compacted on Level 1 basis in accordance with Australian Standard AS3798-2007 "Guidelines on earthworks for commercial and residential developments".



gassman
development
perspectives

est 1985

planning | environment | landscape | engineering | survey

T: 3807 3333 | F: 3287 5461 | www.gassman.com.au

Gold Coast & Logan | 76 Business Street, Yatala QLD | PO Box 392, Beenleigh 4207

Client
Helensvale Property Developments Pty Ltd

Project **DISCLOSURE PLAN**
LOT 1154
(Survey plan: SP280826)
THE SURROUNDS
Country Club Drive Helensvale

Locality HELENSVALE

Local Govt GOLD COAST CITY COUNCIL

Scale (on A4 original)
1:250

Issue Date 04/04/2017

Meridian SP256153

Level Datum AHD

Contour Interval 0.5m

Drawn NDB

Date Drafted 27/03/2017

Checked T. Geraghty

Real Property Description:
Lot 951 on SP264758

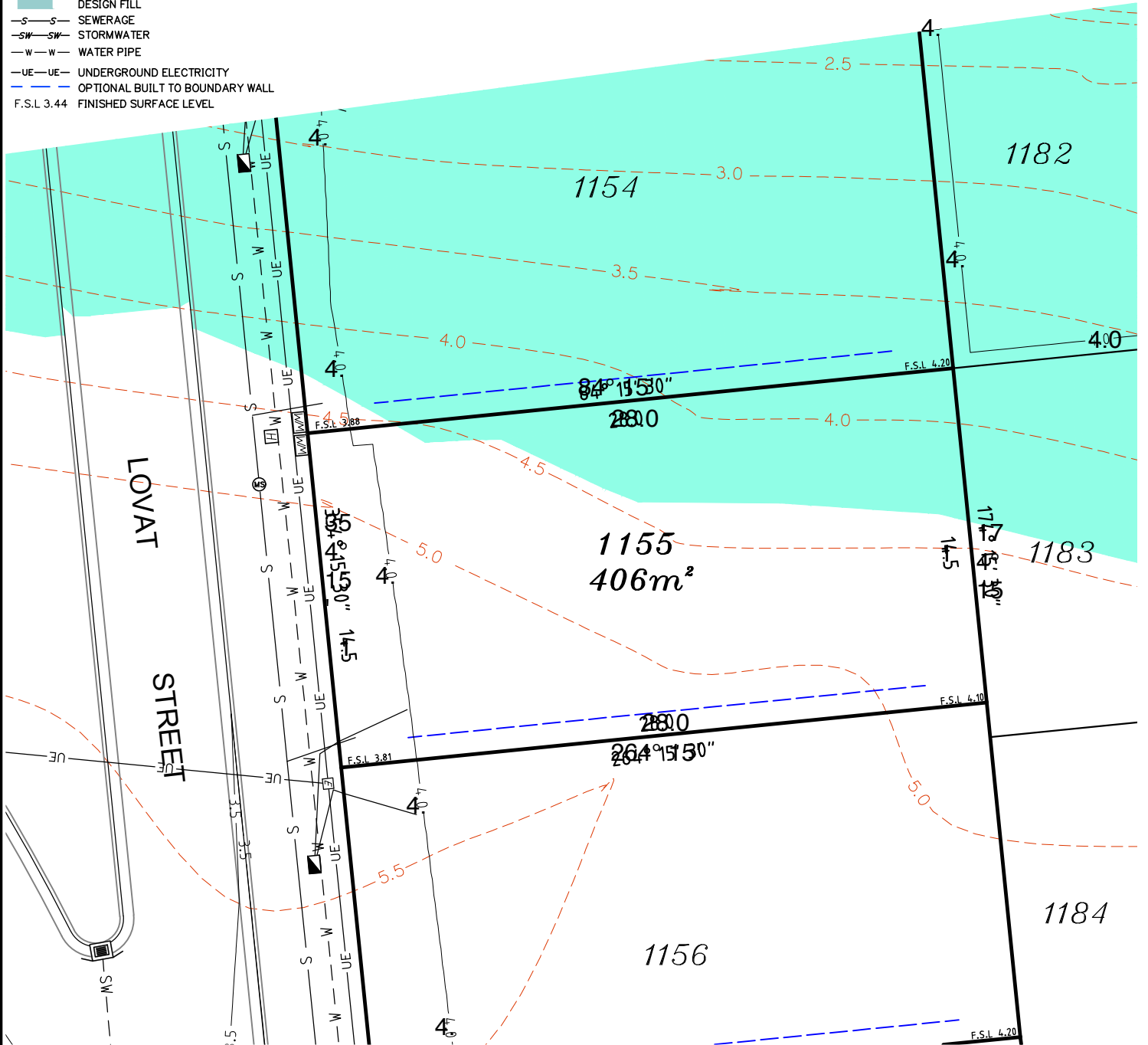
REFERENCE No. **5408-14**
PLAN No. **5408 S DC LOT 1154 - A**

LEGEND

- ⊙ . . . SEWER MANHOLE
- ⊕ . . . SEWER MAINTENANCE SHAFT
- ⊕^{RM} . . . SEWER RISING MAIN
- ⊕ . . . STORMWATER MANHOLE
- ⊕ . . . GULLY TRAP
- ⊕ . . . WATER METER
- ⊕ . . . FIRE HYDRANT
- ⊕ . . . STOP VALVE
- ⊕ . . . ELECTRICITY PILLAR
- ⊕ . . . COMMS PIT
- ⊕ . . . LIGHT POLE
- - - EXISTING SURFACE CONTOURS
- - - DESIGN CONTOURS
- █ . . . DESIGN FILL
- S-S- SEWERAGE
- SW-SW- STORMWATER
- W-W- WATER PIPE
- UE-UE- UNDERGROUND ELECTRICITY
- - - OPTIONAL BUILT TO BOUNDARY WALL
- F.S.L 3.44 FINISHED SURFACE LEVEL

Notes:

- Final areas are subject to design changes, Council approval and field survey and may differ from those shown on this Disclosure Plan.
- Final presentation of areas will comply with requirements of the Registrar of Titles and may vary from the format on this Disclosure Plan
- "The Seller is entitled to make a Permitted Variation (as defined in Special Condition 3 of the contract) to the lot including its location, area, size, dimensions and elevation".
- Design contours are approximate only and may change during construction
- Services have been plotted from design information only and may change during construction
- All earthworks fill to lots has been placed and compacted on Level 1 basis in accordance with Australian Standard AS3798-2007 "Guidelines on earthworks for commercial and residential developments".



Scale 1:250 - Lengths are in Metres.



gassman
development
perspectives
est 1985
planning | environment | landscape | engineering | survey
T: 3807 3333 | F: 3287 5461 | www.gassman.com.au
Gold Coast & Logan | 76 Business Street, Yatala QLD | PO Box 392, Beenleigh 4207

Client
Helensvale Property Developments Pty Ltd

Project **DISCLOSURE PLAN**
LOT 1155
(Survey plan: SP280826)
THE SURROUNDS
Country Club Drive Helensvale

Locality HELENSVALE
Local Govt GOLD COAST CITY COUNCIL

Scale (on A4 original)
1:250

Issue Date 04/04/2017
Meridian SP256153
Level Datum AHD
Contour Interval 0.5m
Drawn NDB
Date Drafted 27/03/2017
Checked T. Geraghty

Real Property Description:
Lot 951 on SP264758

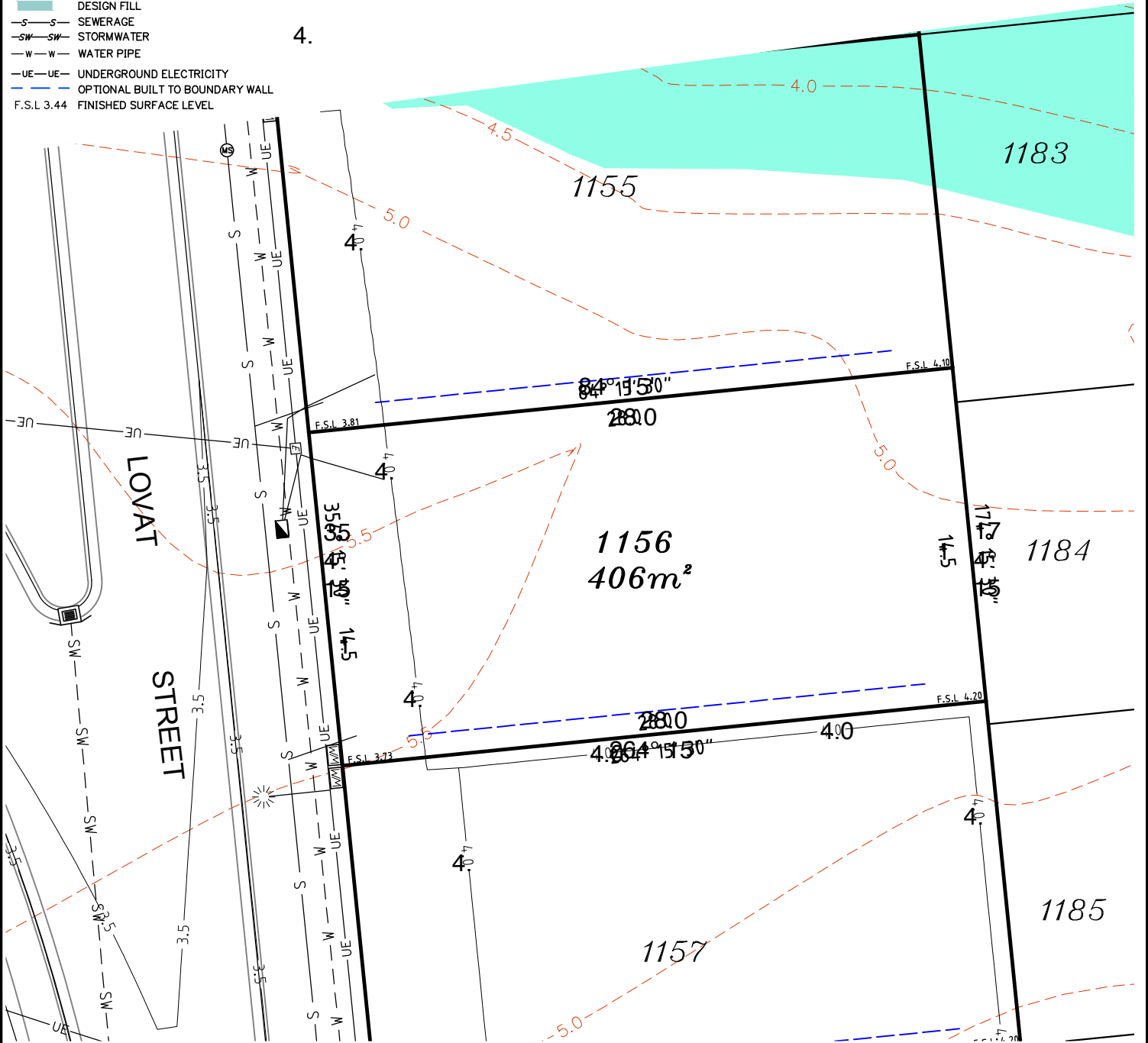
REFERENCE No. 5408-14
PLAN No. 5408 S DC LOT 1155 - A

LEGEND

- ⊙ . . . SEWER MANHOLE
- ⊕ . . . SEWER MAINTENANCE SHAFT
- ⊕-RM . . . SEWER RISING MAIN
- ⊕ . . . STORMWATER MANHOLE
- ⊕ . . . GULLY TRAP
- ⊕ . . . WATER METER
- ⊕ . . . FIRE HYDRANT
- ⊕ . . . STOP VALVE
- ⊕ . . . ELECTRICITY PILLAR
- ⊕ . . . COMMS PIT
- ⊕ . . . LIGHT POLE
- - - EXISTING SURFACE CONTOURS
- - - DESIGN CONTOURS
- █ . . . DESIGN FILL
- S-S- SEWERAGE
- SW-SW- STORMWATER
- W-W- WATER PIPE
- UE-UE- UNDERGROUND ELECTRICITY
- - - OPTIONAL BUILT TO BOUNDARY WALL
- F.S.L 3.44 FINISHED SURFACE LEVEL

Notes:

- Final areas are subject to design changes, Council approval and field survey and may differ from those shown on this Disclosure Plan.
- Final presentation of areas will comply with requirements of the Registrar of Titles and may vary from the format on this Disclosure Plan
- "The Seller is entitled to make a Permitted Variation (as defined in Special Condition 3 of the contract) to the lot including its location, area, size, dimensions and elevation".
- Design contours are approximate only and may change during construction
- Services have been plotted from design information only and may change during construction
- All earthworks fill to lots has been placed and compacted on Level 1 basis in accordance with Australian Standard AS3798-2007 "Guidelines on earthworks for commercial and residential developments".



Scale 1:250 - Lengths are in Metres.



**gassman
development
perspectives**

planning | environment | landscape | engineering | survey

T: 3807 3333 | F: 3287 5461 | www.gassman.com.au

Gold Coast & Logan | 76 Business Street, Yatala QLD | PO Box 392, Beenleigh 4207

Client
Helensvale Property Developments Pty Ltd

Project **DISCLOSURE PLAN**
LOT 1156
(Survey plan: SP280826)
THE SURROUNDS
Country Club Drive Helensvale

Locality	HELENSVALE	Issue Date	04/04/2017
Local Govt	GOLD COAST CITY COUNCIL	Meridian	SP256153
Scale (on A4 original)	1:250	Level Datum	AHD
		Contour Interval	0.5m
		Drawn	NDB
		Date Drafted	27/03/2017
		Checked	T. Geraghty

Real Property Description:
Lot 951 on SP264758

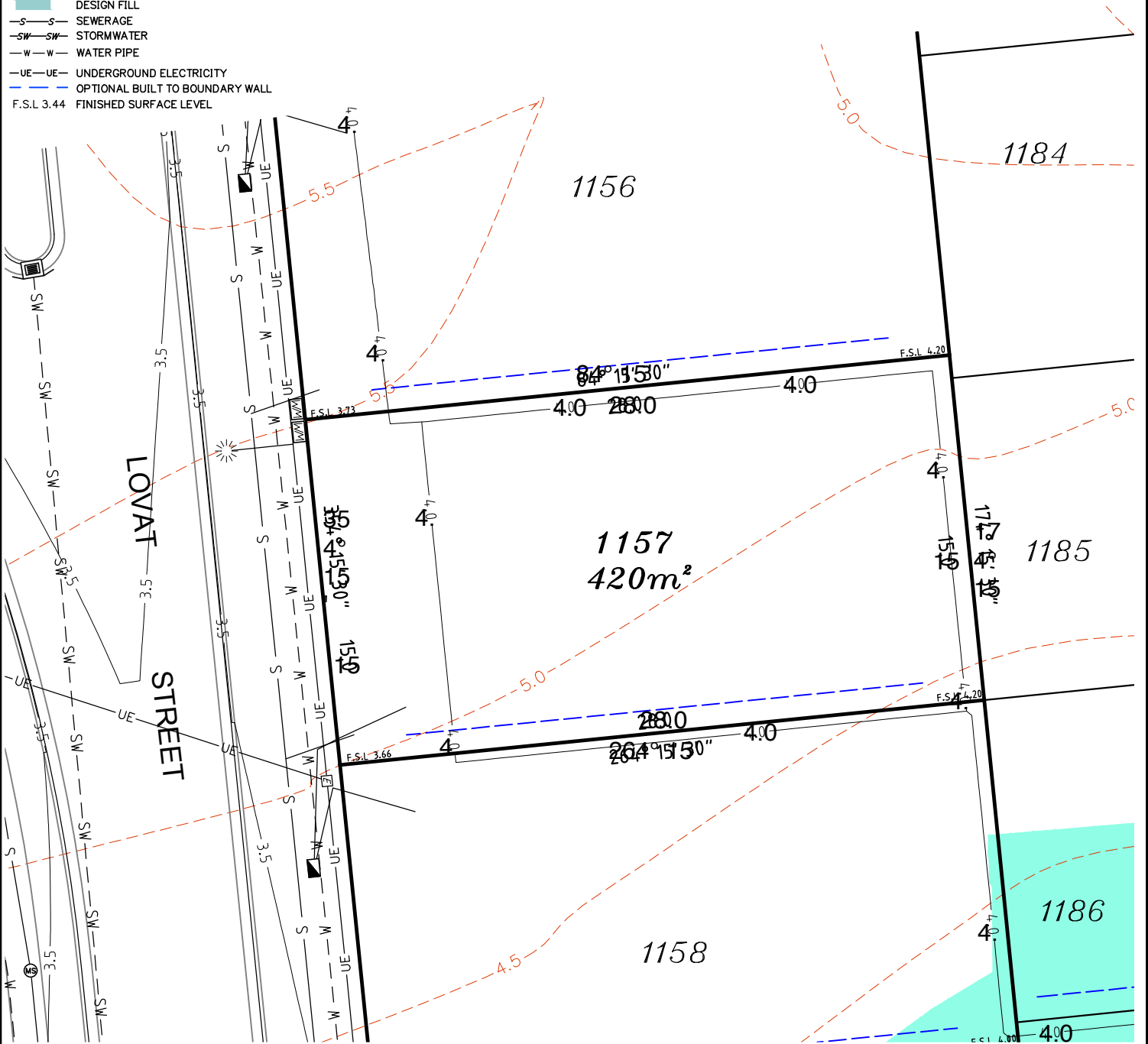
REFERENCE No. 5408-14
PLAN No. 5408 S DC LOT 1156 - A

LEGEND

- . . SEWER MANHOLE
- . . SEWER MAINTENANCE SHAFT
- . . SEWER RISING MAIN
- . . STORMWATER MANHOLE
- . . GULLY TRAP
- . . WATER METER
- . . FIRE HYDRANT
- . . STOP VALVE
- . . ELECTRICITY PILLAR
- . . COMMS PIT
- . . LIGHT POLE
- . . EXISTING SURFACE CONTOURS
- . . DESIGN CONTOURS
- . . DESIGN FILL
- . . SEWERAGE
- . . STORMWATER
- . . WATER PIPE
- . . UNDERGROUND ELECTRICITY
- . . OPTIONAL BUILT TO BOUNDARY WALL
- F.S.L. 3.44 . . FINISHED SURFACE LEVEL

Notes:

- Final areas are subject to design changes, Council approval and field survey and may differ from those shown on this Disclosure Plan.
- Final presentation of areas will comply with requirements of the Registrar of Titles and may vary from the format on this Disclosure Plan
- "The Seller is entitled to make a Permitted Variation (as defined in Special Condition 3 of the contract) to the lot including its location, area, size, dimensions and elevation".
- Design contours are approximate only and may change during construction
- Services have been plotted from design information only and may change during construction
- All earthworks fill to lots has been placed and compacted on Level 1 basis in accordance with Australian Standard AS3798-2007 "Guidelines on earthworks for commercial and residential developments".



Scale 1:250 - Lengths are in Metres.



gassman
development
perspectives
est 1985
planning | environment | landscape | engineering | survey
T: 3807 3333 | F: 3287 5461 | www.gassman.com.au
Gold Coast & Logan | 76 Business Street, Yatala QLD | PO Box 392, Beenleigh 4207

Client
Helensvale Property Developments Pty Ltd

Project **DISCLOSURE PLAN**
LOT 1157
(Survey plan: SP280826)
THE SURROUNDS
Country Club Drive Helensvale

Locality HELENSVALE
Local Govt GOLD COAST CITY COUNCIL
Scale (on A4 original) 1:250

Issue Date 04/04/2017
Meridian SP256153
Level Datum AHD
Contour Interval 0.5m
Drawn NDB
Date Drafted 27/03/2017
Checked T. Geraghty

Real Property Description:
Lot 951 on SP264758

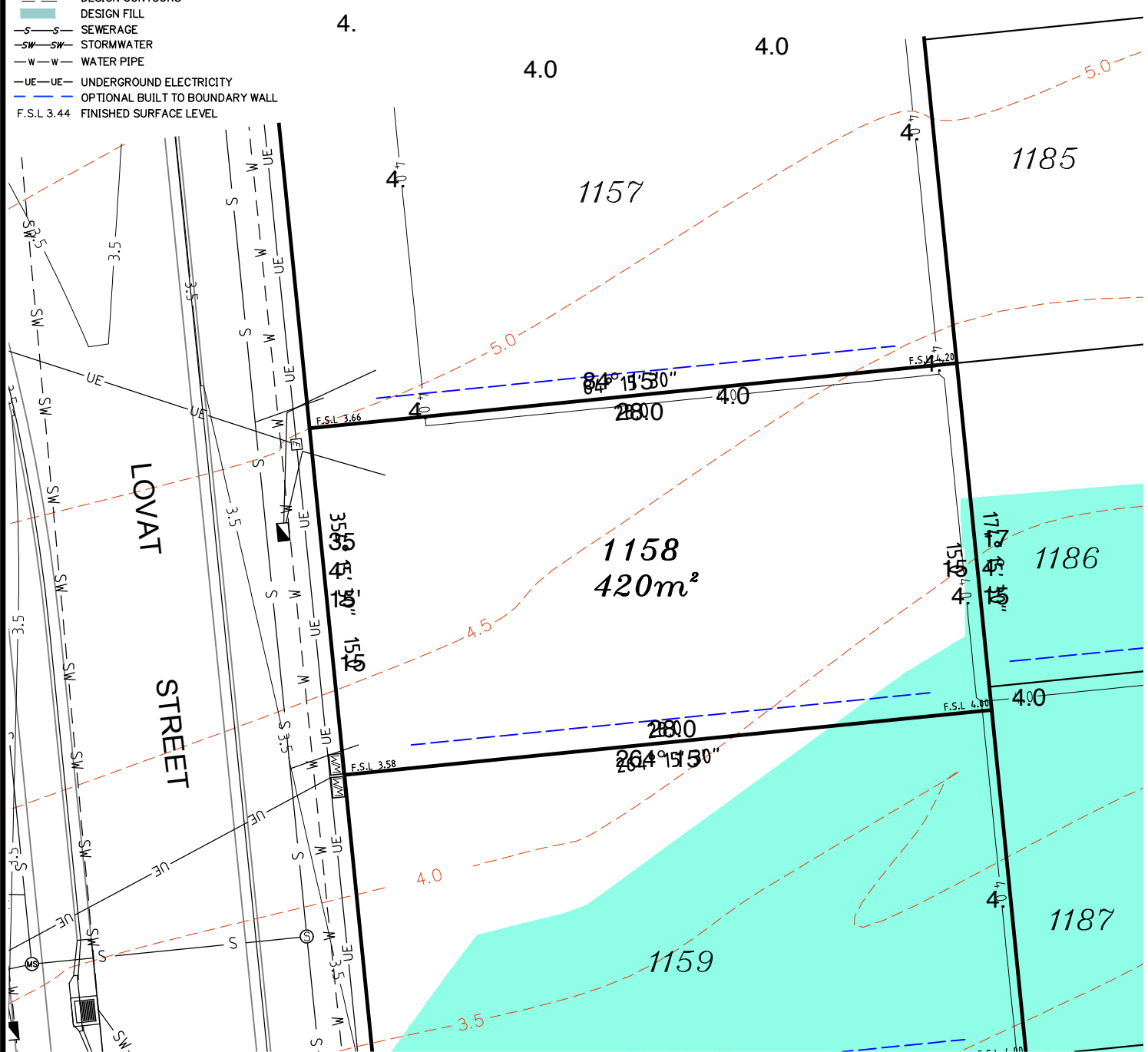
REFERENCE No. 5408-14
PLAN No. 5408 S DC LOT 1157 - A

LEGEND

- . . . SEWER MANHOLE
- . . . SEWER MAINTENANCE SHAFT
- . . . SEWER RISING MAIN
- . . . STORMWATER MANHOLE
- . . . GULLY TRAP
- . . . WATER METER
- . . . FIRE HYDRANT
- . . . STOP VALVE
- . . . ELECTRICITY PILLAR
- . . . COMMS PIT
- . . . LIGHT POLE
- . . . EXISTING SURFACE CONTOURS
- . . . DESIGN CONTOURS
- . . . DESIGN FILL
- . . . SEWERAGE
- . . . STORMWATER
- . . . WATER PIPE
- . . . UNDERGROUND ELECTRICITY
- . . . OPTIONAL BUILT TO BOUNDARY WALL
- . . . FINISHED SURFACE LEVEL

Notes:

- Final areas are subject to design changes, Council approval and field survey and may differ from those shown on this Disclosure Plan.
- Final presentation of areas will comply with requirements of the Registrar of Titles and may vary from the format on this Disclosure Plan
- "The Seller is entitled to make a Permitted Variation (as defined in Special Condition 3 of the contract) to the lot including its location, area, size, dimensions and elevation".
- Design contours are approximate only and may change during construction
- Services have been plotted from design information only and may change during construction
- All earthworks fill to lots has been placed and compacted on Level 1 basis in accordance with Australian Standard AS3798-2007 "Guidelines on earthworks for commercial and residential developments".



Scale 1:250 - Lengths are in Metres.

gassman
development
perspectives
 est 1985
 planning | environment | landscape | engineering | survey
 T: 3807 3333 | F: 3287 5461 | www.gassman.com.au
 Gold Coast & Logan | 76 Business Street, Yatala QLD | PO Box 392, Beenleigh 4207

Client
 Helensvale Property Developments Pty Ltd

Project **DISCLOSURE PLAN**
LOT 1158
 (Survey plan: SP280826)
THE SURROUNDS
 Country Club Drive Helensvale

Locality HELENSVALE
 Local Govt GOLD COAST CITY COUNCIL

Scale (on A4 original)
1:250

Issue Date 04/04/2017
 Meridian SP256153
 Level Datum AHD
 Contour Interval 0.5m
 Drawn NDB
 Date Drafted 27/03/2017
 Checked T. Geraghty

Real Property Description:
 Lot 951 on SP264758

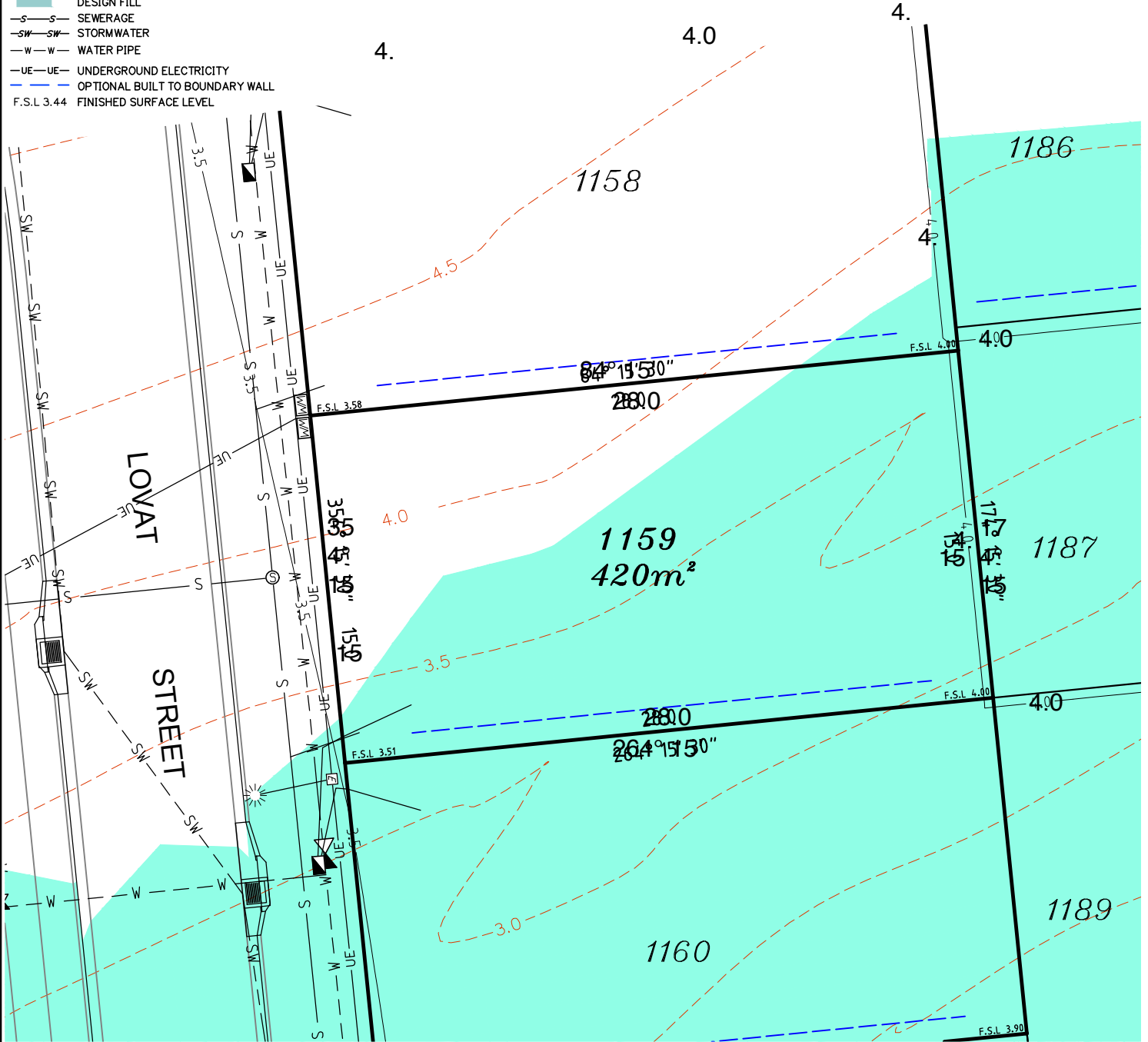
REFERENCE No. 5408-14
PLAN No. 5408 S DC LOT 1158 - A

LEGEND

- ⊙ . . . SEWER MANHOLE
- ⊗ . . . SEWER MAINTENANCE SHAFT
- ⊕-RM . . . SEWER RISING MAIN
- ⊙ . . . STORMWATER MANHOLE
- ⊕ . . . GULLY TRAP
- ⊕ . . . WATER METER
- ⊕ . . . FIRE HYDRANT
- ⊕ . . . STOP VALVE
- ⊕ . . . ELECTRICITY PILLAR
- ⊕ . . . COMMS PIT
- ⊕ . . . LIGHT POLE
- - - EXISTING SURFACE CONTOURS
- - - DESIGN CONTOURS
- █ . . . DESIGN FILL
- S-S- SEWERAGE
- SW-SW- STORMWATER
- W-W- WATER PIPE
- UE-UE- UNDERGROUND ELECTRICITY
- - - OPTIONAL BUILT TO BOUNDARY WALL
- F.S.L. 3.44 FINISHED SURFACE LEVEL

Notes:

- Final areas are subject to design changes, Council approval and field survey and may differ from those shown on this Disclosure Plan.
- Final presentation of areas will comply with requirements of the Registrar of Titles and may vary from the format on this Disclosure Plan
- "The Seller is entitled to make a Permitted Variation (as defined in Special Condition 3 of the contract) to the lot including its location, area, size, dimensions and elevation".
- Design contours are approximate only and may change during construction
- Services have been plotted from design information only and may change during construction
- All earthworks fill to lots has been placed and compacted on Level 1 basis in accordance with Australian Standard AS3798-2007 "Guidelines on earthworks for commercial and residential developments".



Scale 1:250 - Lengths are in Metres.



T: 3807 3333 | F: 3287 5461 | www.gassman.com.au
 Gold Coast & Logan | 76 Business Street, Yatala QLD | PO Box 392, Beenleigh 4207

Client
 Helensvale Property Developments Pty Ltd

Project **DISCLOSURE PLAN**
LOT 1159
 (Survey plan: SP280826)
THE SURROUNDS
 Country Club Drive Helensvale

Locality	HELENSVALE	Issue Date	04/04/2017
Local Govt	GOLD COAST CITY COUNCIL	Meridian	SP256153
Scale (on A4 original)	1:250	Level Datum	AHD
		Contour Interval	0.5m
		Drawn	NDB
		Date Drafted	27/03/2017
		Checked	T. Geraghty

Real Property Description:
 Lot 951 on SP264758

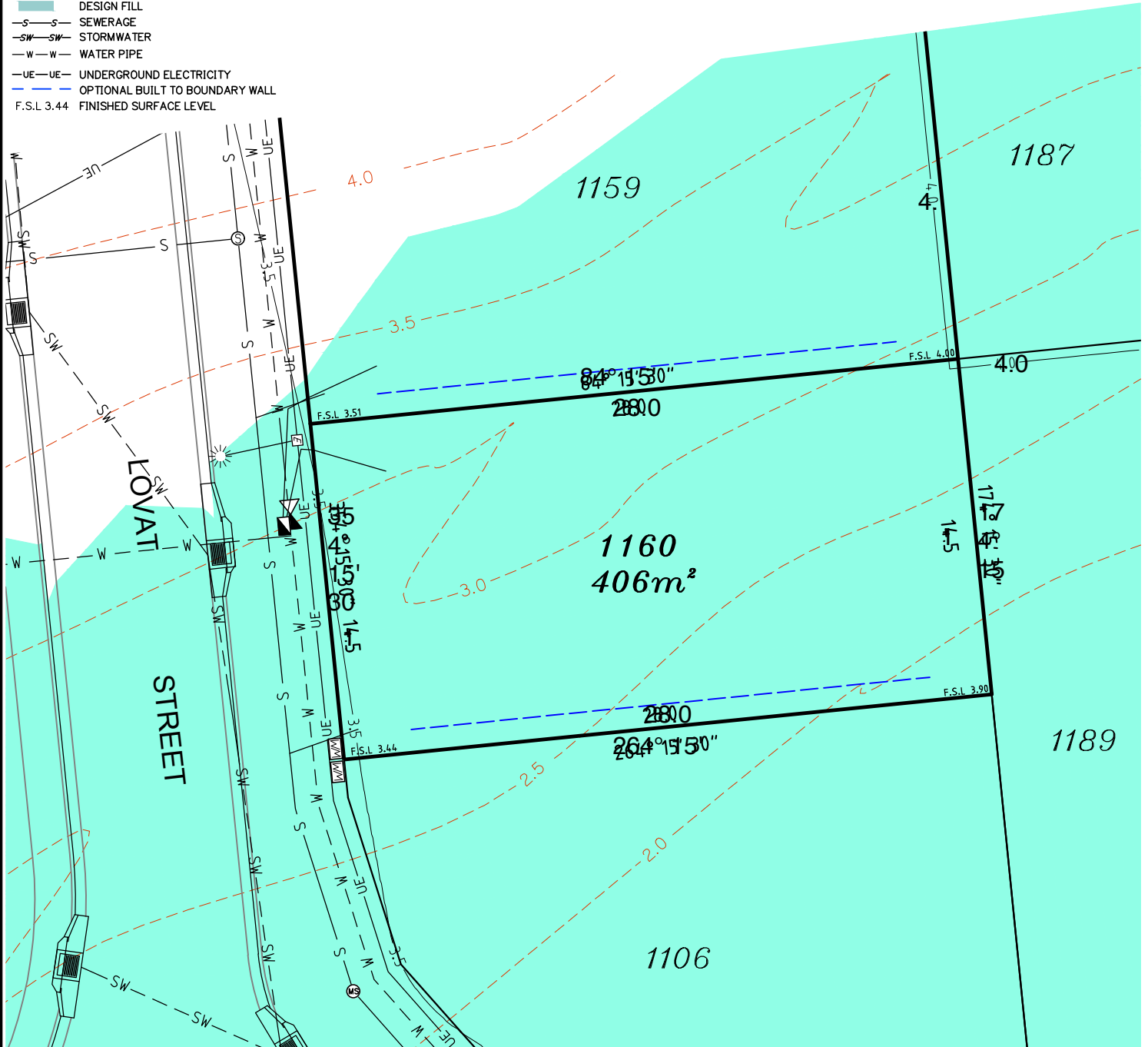
REFERENCE No. 5408-14
PLAN No. 5408 S DC LOT 1159 - A

LEGEND

- ⊙ . . . SEWER MANHOLE
- ⊕ . . . SEWER MAINTENANCE SHAFT
- ⊕-RM . . . SEWER RISING MAIN
- ⊕ . . . STORMWATER MANHOLE
- ⊕ . . . GULLY TRAP
- ⊕ . . . WATER METER
- ⊕ . . . FIRE HYDRANT
- ⊕ . . . STOP VALVE
- ⊕ . . . ELECTRICITY PILLAR
- ⊕ . . . COMMS PIT
- ⊕ . . . LIGHT POLE
- - - EXISTING SURFACE CONTOURS
- - - DESIGN CONTOURS
- - - DESIGN FILL
- S-S- SEWERAGE
- SW-SW- STORMWATER
- W-W- WATER PIPE
- UE-UE- UNDERGROUND ELECTRICITY
- - - OPTIONAL BUILT TO BOUNDARY WALL
- F.S.L 3.44 FINISHED SURFACE LEVEL

Notes:

- Final areas are subject to design changes, Council approval and field survey and may differ from those shown on this Disclosure Plan.
- Final presentation of areas will comply with requirements of the Registrar of Titles and may vary from the format on this Disclosure Plan
- "The Seller is entitled to make a Permitted Variation (as defined in Special Condition 3 of the contract) to the lot including its location, area, size, dimensions and elevation".
- Design contours are approximate only and may change during construction
- Services have been plotted from design information only and may change during construction
- All earthworks fill to lots has been placed and compacted on Level 1 basis in accordance with Australian Standard AS3798-2007 "Guidelines on earthworks for commercial and residential developments".



Scale 1:250 - Lengths are in Metres.



**gassman
development
perspectives**

planning | environment | landscape | engineering | survey

T: 3807 3333 | F: 3287 5461 | www.gassman.com.au

Gold Coast & Logan | 76 Business Street, Yatala QLD | PO Box 392, Beenleigh 4207

Client
Helensvale Property Developments Pty Ltd

Project **DISCLOSURE PLAN**
LOT 1160
(Survey plan: SP280826)
THE SURROUNDS
Country Club Drive Helensvale

Locality	HELENSVALE	Issue Date	04/04/2017
Local Govt	GOLD COAST CITY COUNCIL	Meridian	SP256153
		Level Datum	AHD
		Contour Interval	0.5m
		Drawn	NDB
Scale (on A4 original)	1:250	Date Drafted	27/03/2017
		Checked	T. Geraghty

Real Property Description:
Lot 951 on SP264758

REFERENCE No. 5408-14
PLAN No. 5408 S DC LOT 1160 - A