

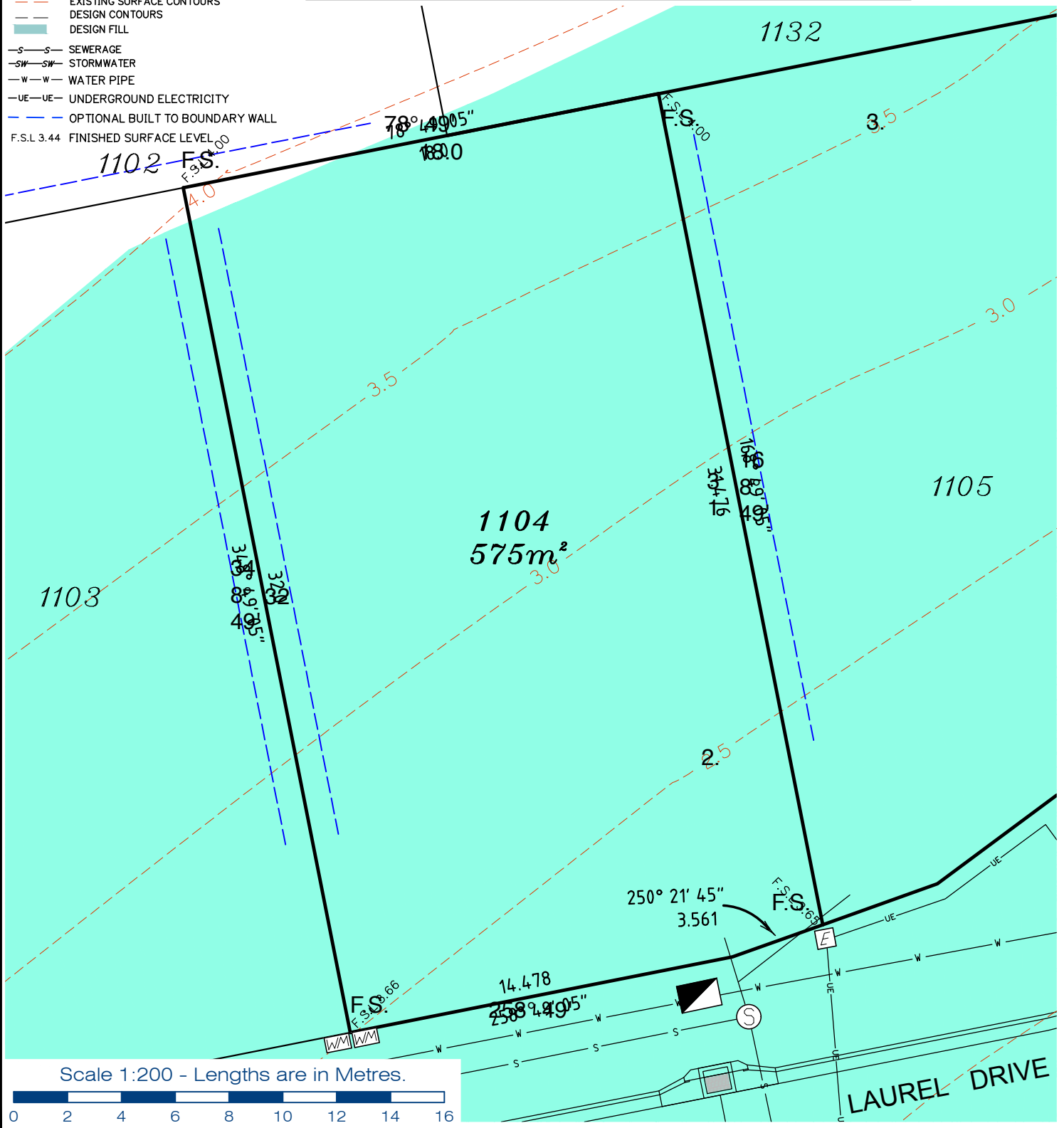
LEGEND

- . . SEWER MANHOLE
- . . STORMWATER MANHOLE
- . . SEWER RISING MAIN
- . . GULLY TRAP
- . . WATER METER
- . . ELECTRICITY PILLAR
- . . COMMS PIT
- . . LIGHT POLE
- . . EXISTING SURFACE CONTOURS
- . . DESIGN CONTOURS
- . . DESIGN FILL
- . . SEWERAGE
- . . STORMWATER
- . . WATER PIPE
- . . UNDERGROUND ELECTRICITY
- . . OPTIONAL BUILT TO BOUNDARY WALL

F.S.L 3.44 FINISHED SURFACE LEVEL

Notes:

- Final areas are subject to design changes, Council approval and field survey and may differ from those shown on this Disclosure Plan.
- Final presentation of areas will comply with requirements of the Registrar of Titles and may vary from the format on this Disclosure Plan
- "The Seller is entitled to make a Permitted Variation (as defined in Special Condition 3 of the contract) to the lot including its location, area, size, dimensions and elevation".
- Design contours are approximate only and may change during construction
- Services have been plotted from design information only and may change during construction
- All earthworks fill to lots has been placed and compacted on Level 1 basis in accordance with Australian Standard AS3798-2007 "Guidelines on earthworks for commercial and residential developments".



**gassman
development
perspectives**
est 1985

planning | environment | landscape | engineering | survey

T: 3807 3333 | F: 3287 5461 | www.gassman.com.au

Gold Coast & Logan | 76 Business Street, Yatala QLD | PO Box 392, Beenleigh 4207

Client
Helensvale Property Developments Pty Ltd

Project **DISCLOSURE PLAN**
LOT 1104
(Survey plan: SP264766)
THE SURROUNDS
Country Club Drive Helensvale

Local Govt	GOLD COAST CITY COUNCIL	Issue Date	22/12/2016
		Meridian	SP256153
		Level Datum	AHD
		Contour Interval	0.5m
		Drawn	NDB
		Date Drafted	29/08/2016
		Checked	T. Geraghty
Scale (on A4 original)	1:200		

Real Property Description:
Lot 901 on SP256153

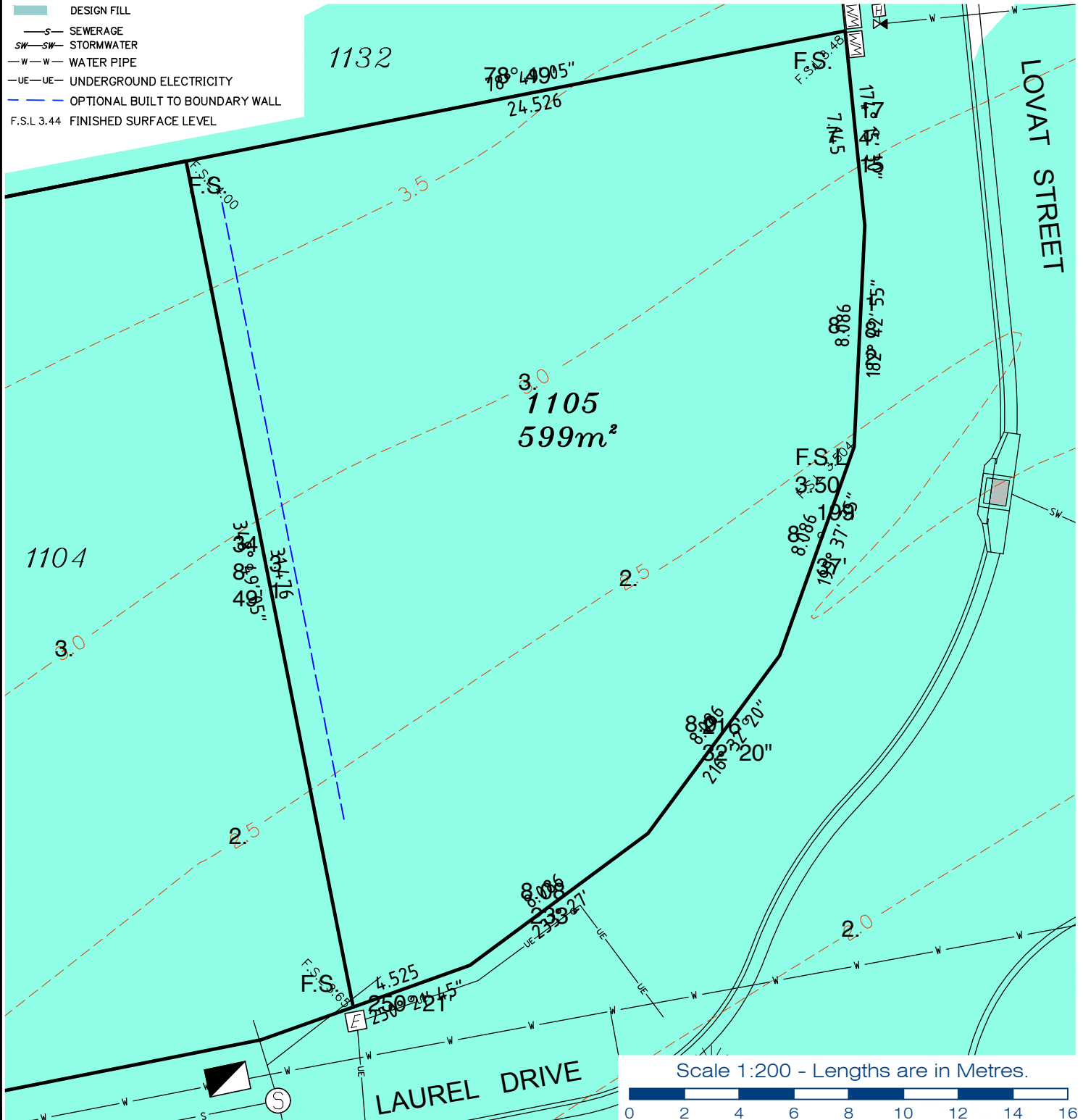
REFERENCE No. 5408-14
PLAN No. 5408 S DC LOT 1104 B

LEGEND

- ⊙ . . . SEWER MANHOLE
- ⊕ . . . STORMWATER MANHOLE
- ⊕-RM . . . SEWER RISING MAIN
- ⊕ . . . GULLY TRAP
- ⊕ . . . WATER METER
- ⊕ . . . ELECTRICITY PILLAR
- ⊕ . . . COMMS PIT
- ⊕ . . . LIGHT POLE
- - - EXISTING SURFACE CONTOURS
- - - DESIGN CONTOURS
- █ . . . DESIGN FILL
- S- SEWERAGE
- SW-SW- STORMWATER
- W-W- WATER PIPE
- UE-UE- UNDERGROUND ELECTRICITY
- - - OPTIONAL BUILT TO BOUNDARY WALL
- F.S.L 3.44 FINISHED SURFACE LEVEL

Notes:

- Final areas are subject to design changes, Council approval and field survey and may differ from those shown on this Disclosure Plan.
- Final presentation of areas will comply with requirements of the Registrar of Titles and may vary from the format on this Disclosure Plan
- "The Seller is entitled to make a Permitted Variation (as defined in Special Condition 3 of the contract) to the lot including its location, area, size, dimensions and elevation".
- Design contours are approximate only and may change during construction
- Services have been plotted from design information only and may change during construction
- All earthworks fill to lots has been placed and compacted on Level 1 basis in accordance with Australian Standard AS3798-2007 "Guidelines on earthworks for commercial and residential developments".



**gassman
development
perspectives**
est 1985

planning | environment | landscape | engineering | survey

T: 3807 3333 | F: 3287 5461 | www.gassman.com.au

Gold Coast & Logan | 76 Business Street, Yatala QLD | PO Box 392, Beenleigh 4207

Client
Helensvale Property Developments Pty Ltd

Project **DISCLOSURE PLAN**
LOT 1105
(Survey plan: SP264766)
THE SURROUNDS
Country Club Drive Helensvale

Local Govt	GOLD COAST CITY COUNCIL	Issue Date	22/12/2016
		Meridian	SP256153
		Level Datum	AHD
		Contour Interval	0.5m
		Drawn	NDB
		Date Drafted	29/08/2016
		Checked	T. Geraghty
Scale (on A4 original)	1:200		

Real Property Description:
Lot 901 on SP256153

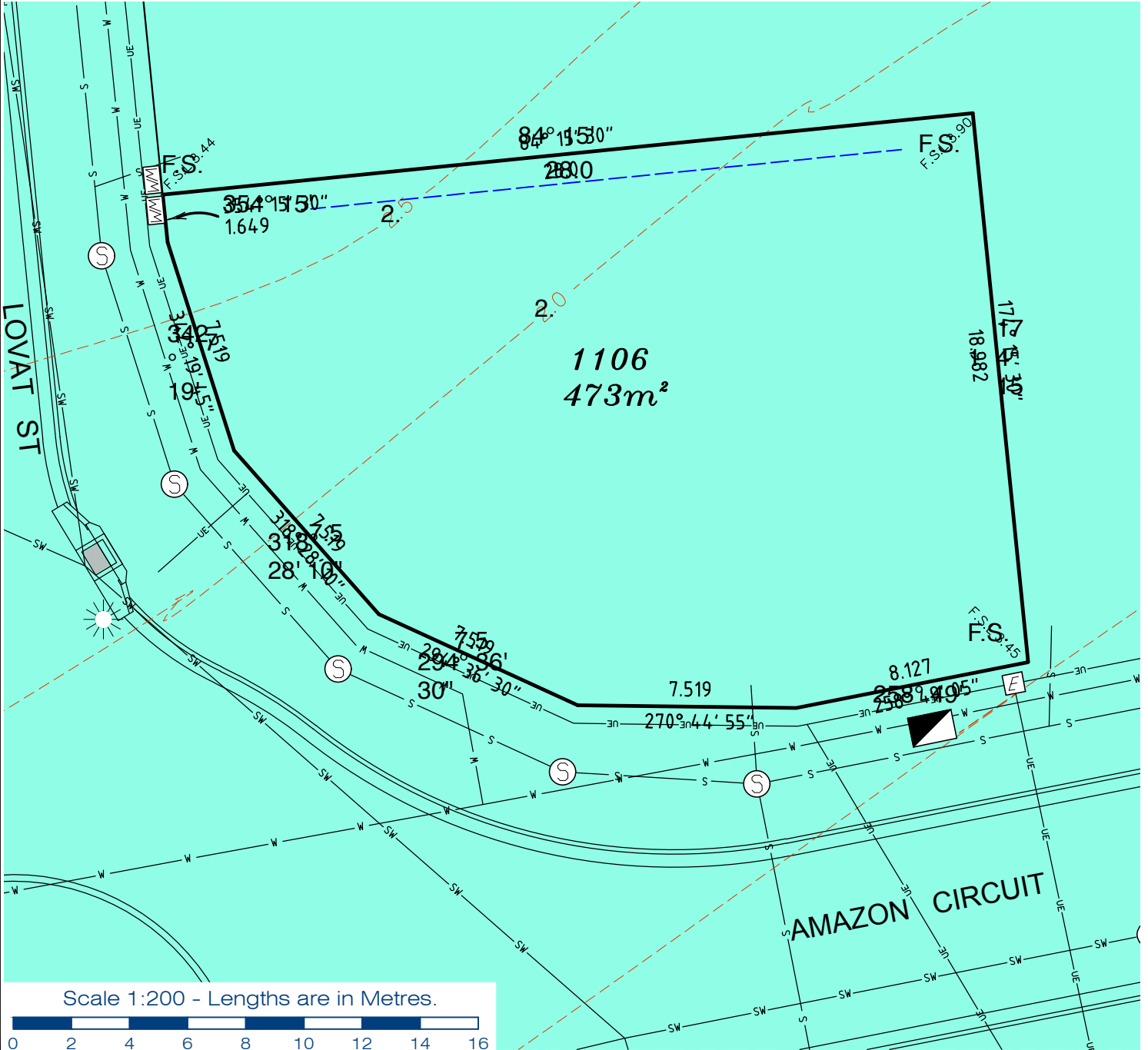
REFERENCE No. 5408-14
PLAN No. 5408 S DC LOT 1105 B

LEGEND

- ⊙ . . . SEWER MANHOLE
- ⊕ . . . STORMWATER MANHOLE
- ⊙-RM . . . SEWER RISING MAIN
- ⊕-G . . . GULLY TRAP
- ⊕-W . . . WATER METER
- ⊕-E . . . ELECTRICITY PILLAR
- . . . COMMS PIT
- ☀ . . . LIGHT POLE
- - - EXISTING SURFACE CONTOURS
- - - DESIGN CONTOURS
- █ . . . DESIGN FILL
- S- . . . SEWERAGE
- SW-SW- . . . STORMWATER
- W-W- . . . WATER PIPE
- UE-UE- . . . UNDERGROUND ELECTRICITY
- - - . . . OPTIONAL BUILT TO BOUNDARY WALL
- F.S.L 3.44 . . . FINISHED SURFACE LEVEL

Notes:

- Final areas are subject to design changes, Council approval and field survey and may differ from those shown on this Disclosure Plan.
- Final presentation of areas will comply with requirements of the Registrar of Titles and may vary from the format on this Disclosure Plan
- "The Seller is entitled to make a Permitted Variation (as defined in Special Condition 3 of the contract) to the lot including its location, area, size, dimensions and elevation".
- Design contours are approximate only and may change during construction
- Services have been plotted from design information only and may change during construction
- All earthworks fill to lots has been placed and compacted on Level 1 basis in accordance with Australian Standard AS3798-2007 "Guidelines on earthworks for commercial and residential developments".



**gassman
development
perspectives**

planning | environment | landscape | engineering | survey
T: 3807 3333 | F: 3287 5461 | www.gassman.com.au
Gold Coast & Logan | 76 Business Street, Yatala QLD | PO Box 392, Beenleigh 4207

Client
Helensvale Property Developments Pty Ltd

Project **DISCLOSURE PLAN**
LOT 1106
(Survey plan: SP264766)
THE SURROUNDS
Country Club Drive Helensvale

Real Property Description:
Lot 901 on SP256153

Local Govt	GOLD COAST CITY COUNCIL	Issue Date	22/10/2016
		Meridian	SP256153
		Level Datum	AHD
		Contour Interval	0.5m
		Drawn	NDB
		Date Drafted	29/08/2016
		Checked	T. Geraghty
Scale (on A4 original)	1:200		

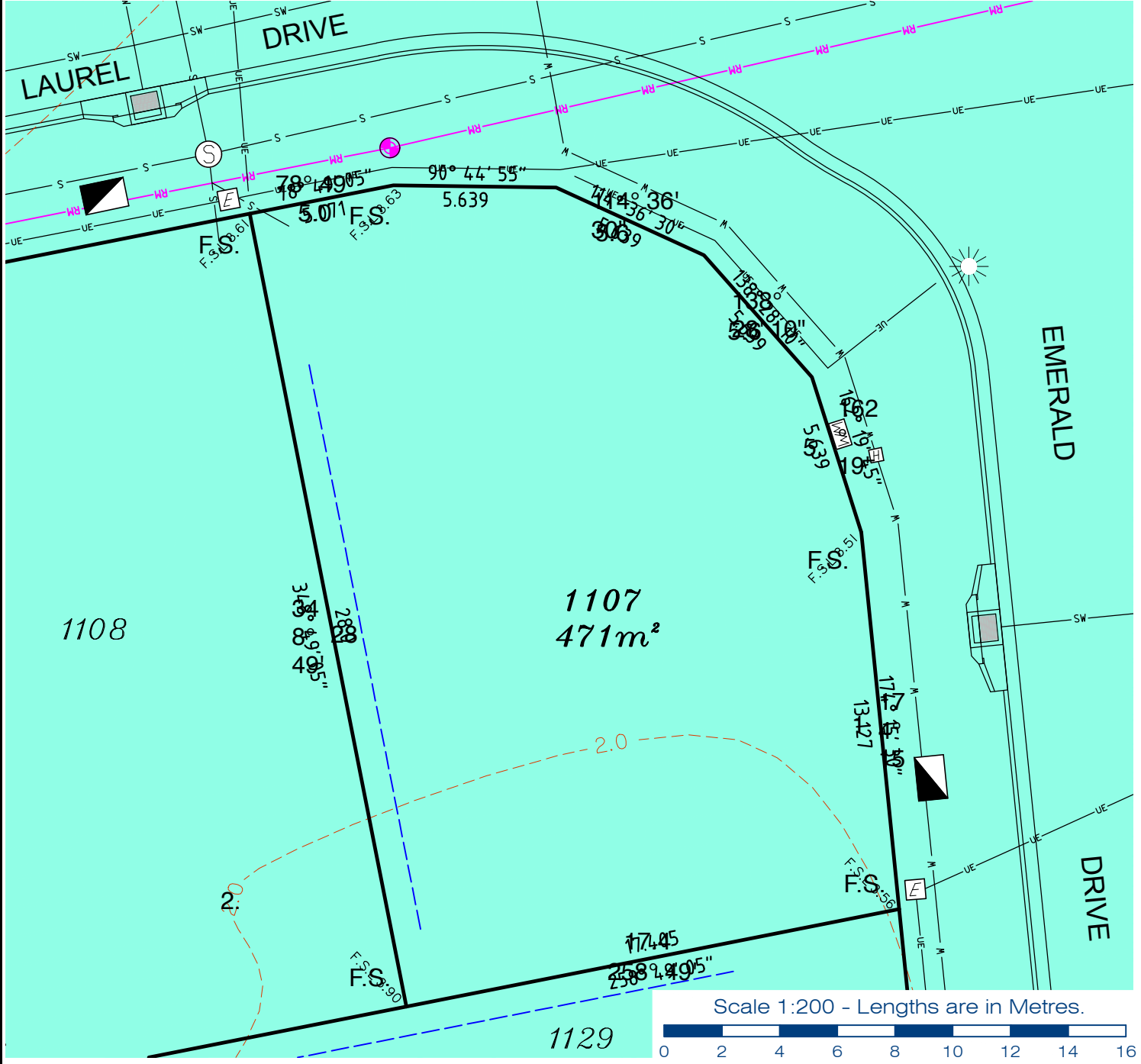
REFERENCE No. 5408-14
PLAN No. 5408 S DC LOT 1106 B

Notes:

- Final areas are subject to design changes, Council approval and field survey and may differ from those shown on this Disclosure Plan.
- Final presentation of areas will comply with requirements of the Registrar of Titles and may vary from the format on this Disclosure Plan
- "The Seller is entitled to make a Permitted Variation (as defined in Special Condition 3 of the contract) to the lot including its location, area, size, dimensions and elevation".
- Design contours are approximate only and may change during construction
- Services have been plotted from design information only and may change during construction
- All earthworks fill to lots has been placed and compacted on Level 1 basis in accordance with Australian Standard AS3798-2007 "Guidelines on earthworks for commercial and residential developments".

LEGEND

- ⊙ . . . SEWER MANHOLE
- ⊕ . . . STORMWATER MANHOLE
- . . . SEWER RISING MAIN
- ⊙ . . . GULLY TRAP
- ⊙ . . . WATER METER
- ⊙ . . . ELECTRICITY PILLAR
- ⊙ . . . COMMS PIT
- ⊙ . . . LIGHT POLE
- - - EXISTING SURFACE CONTOURS
- - - DESIGN CONTOURS
- █ . . . DESIGN FILL
- S-S SEWERAGE
- SW-SW STORMWATER
- W-W WATER PIPE
- UE-UE UNDERGROUND ELECTRICITY
- - - OPTIONAL BUILT TO BOUNDARY WALL
- F.S.L. 3.44 FINISHED SURFACE LEVEL



**gassman
development
perspectives**
est 1985

planning | environment | landscape | engineering | survey

T: 3807 3333 | F: 3287 5461 | www.gassman.com.au

Gold Coast & Logan | 76 Business Street, Yatala QLD | PO Box 392, Beenleigh 4207

Client
Helensvale Property Developments Pty Ltd

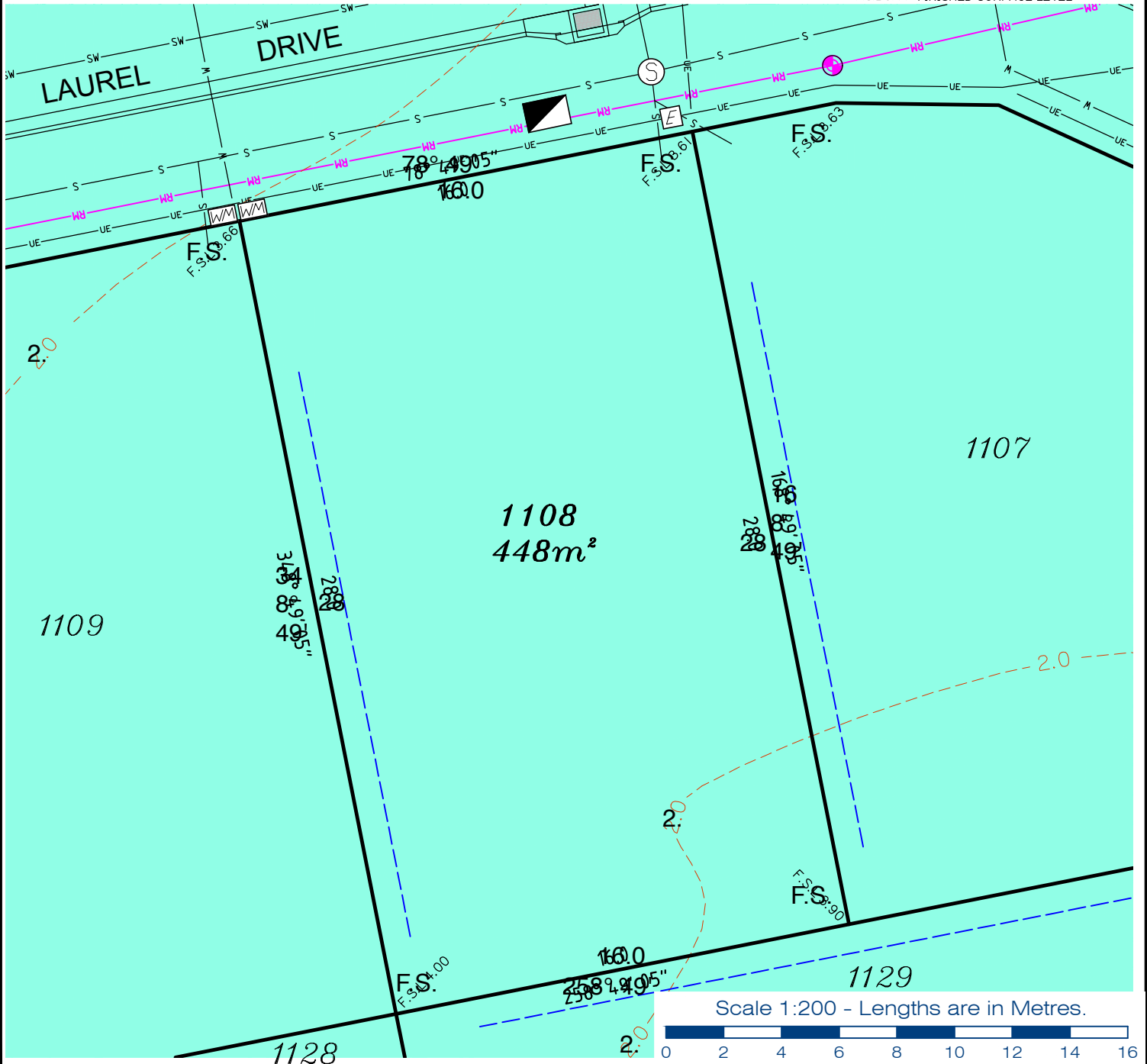
Project **DISCLOSURE PLAN**
LOT 1107
(Survey plan: SP264766)
THE SURROUNDS
Country Club Drive Helensvale

Real Property Description:
Lot 901 on SP256153

Local Govt	GOLD COAST CITY COUNCIL	Issue Date	22/12/2016
		Meridian	SP256153
		Level Datum	AHD
		Contour Interval	0.5m
		Drawn	NDB
		Date Drafted	29/08/2016
		Checked	T. Geraghty
Scale (on A4 original)	1:200	REFERENCE No.	5408-14
		PLAN No.	5408 S DC LOT 1107 B

- Notes:**
- Final areas are subject to design changes, Council approval and field survey and may differ from those shown on this Disclosure Plan.
 - Final presentation of areas will comply with requirements of the Registrar of Titles and may vary from the format on this Disclosure Plan
 - "The Seller is entitled to make a Permitted Variation (as defined in Special Condition 3 of the contract) to the lot including its location, area, size, dimensions and elevation".
 - Design contours are approximate only and may change during construction
 - Services have been plotted from design information only and may change during construction
 - All earthworks fill to lots has been placed and compacted on Level 1 basis in accordance with Australian Standard AS3798-2007 "Guidelines on earthworks for commercial and residential developments".

- LEGEND**
- ⊙ . . . SEWER MANHOLE
 - ⊕ . . . STORMWATER MANHOLE
 - ⊙ . . . SEWER RISING MAIN
 - ⊕ . . . GULLY TRAP
 - ⊕ . . . WATER METER
 - ⊕ . . . ELECTRICITY PILLAR
 - ⊕ . . . COMMS PIT
 - ⊕ . . . LIGHT POLE
 - - - EXISTING SURFACE CONTOURS
 - - - DESIGN CONTOURS
 - █ . . . DESIGN FILL
 - S- SEWERAGE
 - SW-SW- STORMWATER
 - W-W- WATER PIPE
 - UE-UE- UNDERGROUND ELECTRICITY
 - - - OPTIONAL BUILT TO BOUNDARY WALL
 - F.S.L. 3.44 FINISHED SURFACE LEVEL



**gassman
development
perspectives**
est 1985

planning | environment | landscape | engineering | survey

T: 3807 3333 | F: 3287 5461 | www.gassman.com.au

Gold Coast & Logan | 76 Business Street, Yatala QLD | PO Box 392, Beenleigh 4207

Client
Helensvale Property Developments Pty Ltd

Project **DISCLOSURE PLAN**
LOT 1108
(Survey plan: SP264766)
THE SURROUNDS
Country Club Drive Helensvale

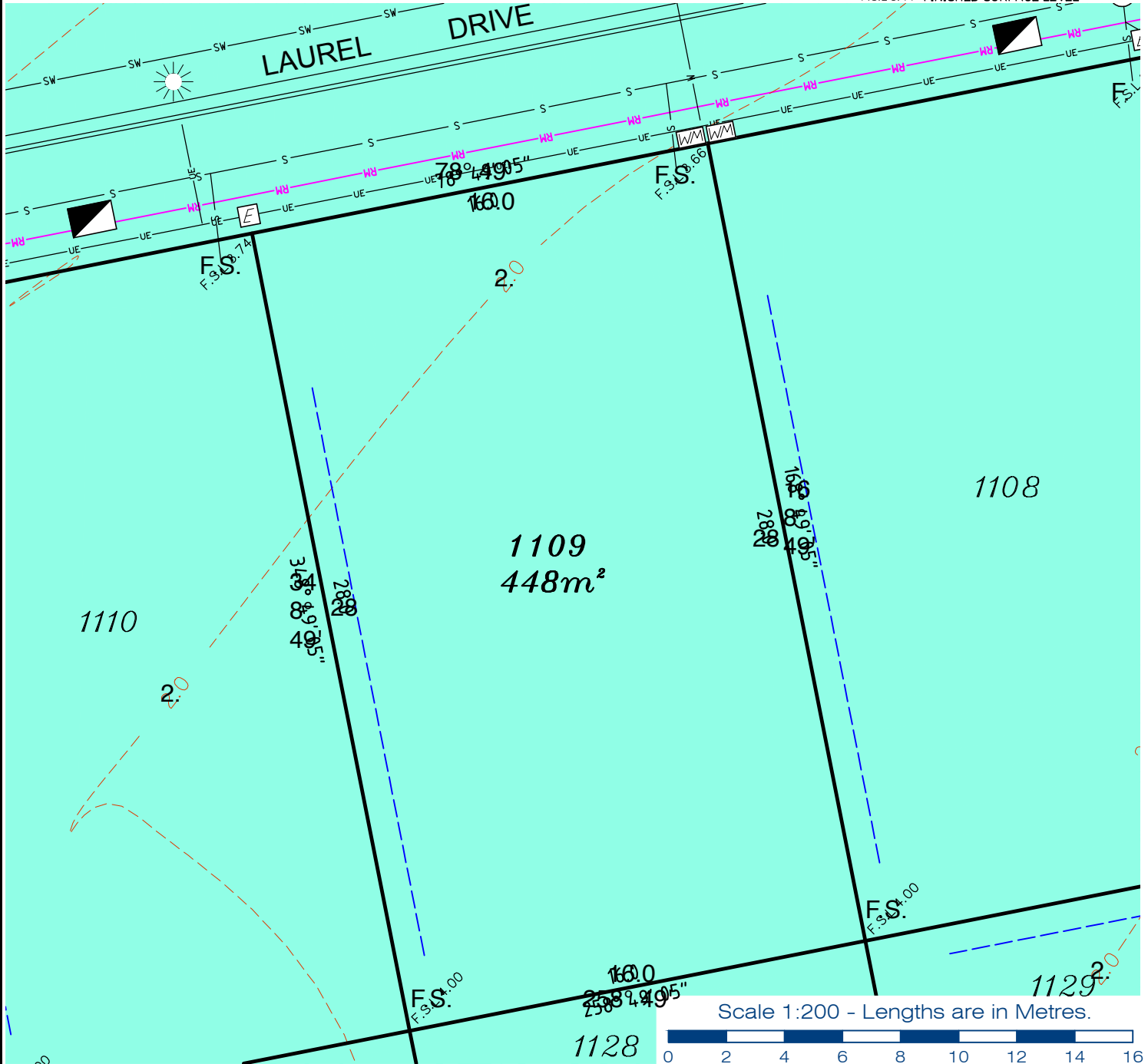
Local Govt	GOLD COAST CITY COUNCIL	Issue Date	22/12/2016
		Meridian	SP256153
		Level Datum	AHD
		Contour Interval	0.5m
		Drawn	NDB
		Date Drafted	29/08/2016
		Checked	T. Geraghty
Scale (on A4 original)	1:200		

Real Property Description:
Lot 901 on SP256153

REFERENCE No. 5408-14
PLAN No. 5408 S DC LOT 1108 B

- Notes:**
- Final areas are subject to design changes, Council approval and field survey and may differ from those shown on this Disclosure Plan.
 - Final presentation of areas will comply with requirements of the Registrar of Titles and may vary from the format on this Disclosure Plan
 - "The Seller is entitled to make a Permitted Variation (as defined in Special Condition 3 of the contract) to the lot including its location, area, size, dimensions and elevation".
 - Design contours are approximate only and may change during construction
 - Services have been plotted from design information only and may change during construction
 - All earthworks fill to lots has been placed and compacted on Level 1 basis in accordance with Australian Standard AS3798-2007 "Guidelines on earthworks for commercial and residential developments".

- LEGEND**
- ⊙ . . . SEWER MANHOLE
 - ⊕ . . . STORMWATER MANHOLE
 - ⊙-RM . . . SEWER RISING MAIN
 - ⊕ . . . GULLY TRAP
 - ⊕ . . . WATER METER
 - ⊕ . . . ELECTRICITY PILLAR
 - ⊕ . . . COMMS PIT
 - ⊕ . . . LIGHT POLE
 - - - EXISTING SURFACE CONTOURS
 - - - DESIGN CONTOURS
 - █ . . . DESIGN FILL
 - S- SEWERAGE
 - SW-SW- STORMWATER
 - W-W- WATER PIPE
 - UE-UE- UNDERGROUND ELECTRICITY
 - - - OPTIONAL BUILT TO BOUNDARY WALL
 - F.S.L. 3.44 FINISHED SURFACE LEVEL



**gassman
development
perspectives**
est 1985

planning | environment | landscape | engineering | survey

T: 3807 3333 | F: 3287 5461 | www.gassman.com.au

Gold Coast & Logan | 76 Business Street, Yatala QLD | PO Box 392, Beenleigh 4207

Client
Helensvale Property Developments Pty Ltd

Project **DISCLOSURE PLAN**
LOT 1109
(Survey plan: SP264766)
THE SURROUNDS
Country Club Drive Helensvale

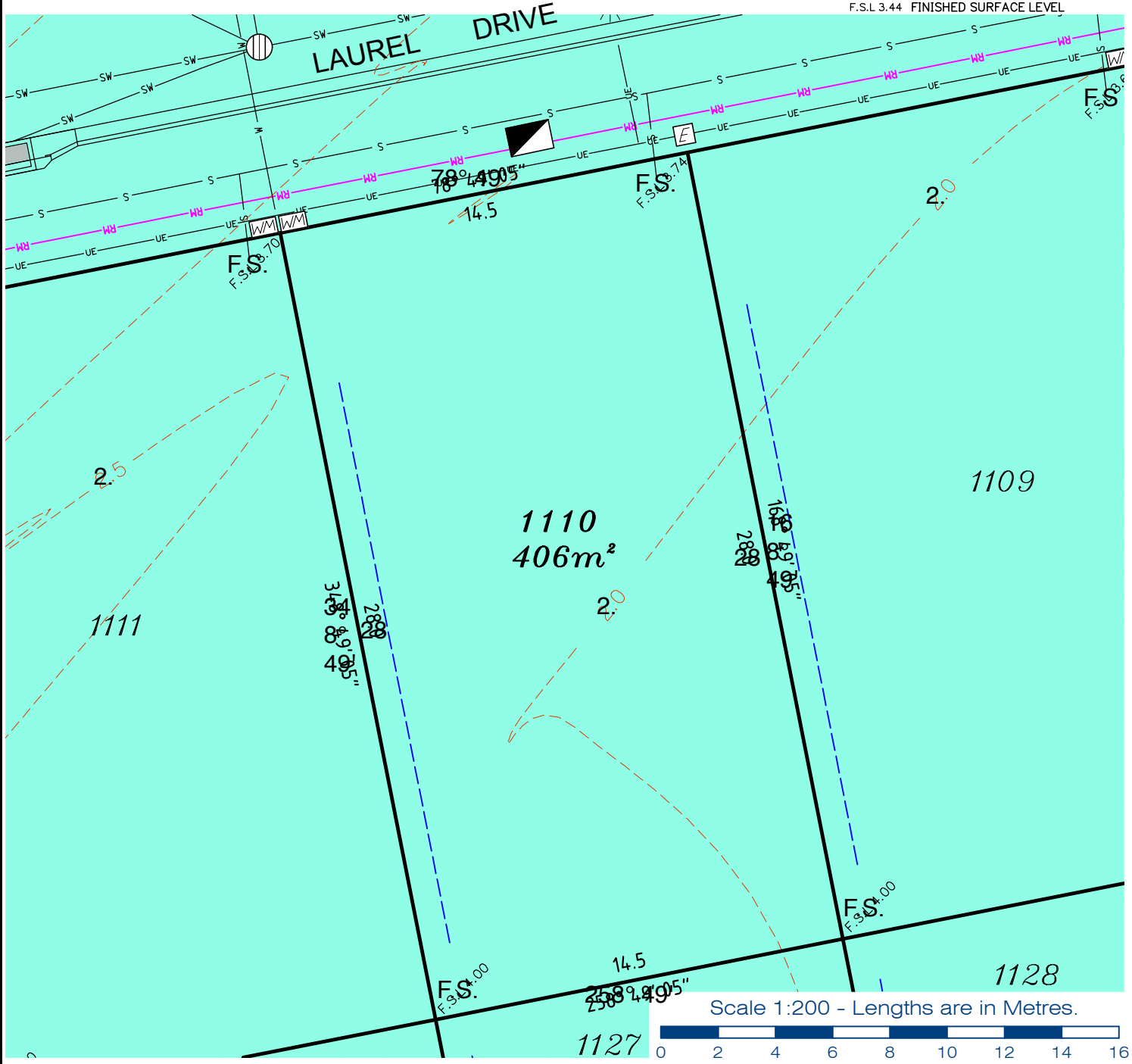
Local Govt	GOLD COAST CITY COUNCIL	Issue Date	22/12/2016
		Meridian	SP256153
		Level Datum	AHD
		Contour Interval	0.5m
		Drawn	NDB
		Date Drafted	29/08/2016
		Checked	T. Geraghty
Scale (on A4 original)	1:200		

Real Property Description:
Lot 901 on SP256153

REFERENCE No. 5408-14
PLAN No. 5408 S DC LOT 1109 B

- Notes:**
- Final areas are subject to design changes, Council approval and field survey and may differ from those shown on this Disclosure Plan.
 - Final presentation of areas will comply with requirements of the Registrar of Titles and may vary from the format on this Disclosure Plan
 - "The Seller is entitled to make a Permitted Variation (as defined in Special Condition 3 of the contract) to the lot including its location, area, size, dimensions and elevation".
 - Design contours are approximate only and may change during construction
 - Services have been plotted from design information only and may change during construction
 - All earthworks fill to lots has been placed and compacted on Level 1 basis in accordance with Australian Standard AS3798-2007 "Guidelines on earthworks for commercial and residential developments".

- LEGEND**
- SEWER MANHOLE
 - STORMWATER MANHOLE
 - SEWER RISING MAIN
 - GULLY TRAP
 - WATER METER
 - ELECTRICITY PILLAR
 - COMMS PIT
 - LIGHT POLE
 - EXISTING SURFACE CONTOURS
 - DESIGN CONTOURS
 - DESIGN FILL
 - SEWERAGE
 - STORMWATER
 - WATER PIPE
 - UNDERGROUND ELECTRICITY
 - OPTIONAL BUILT TO BOUNDARY WALL
 - F.S.L 3.44 FINISHED SURFACE LEVEL



**gassman
development
perspectives**
est 1985

planning | environment | landscape | engineering | survey

T: 3807 3333 | F: 3287 5461 | www.gassman.com.au

Gold Coast & Logan | 76 Business Street, Yatala QLD | PO Box 392, Beenleigh 4207

Client
Helensvale Property Developments Pty Ltd

Project **DISCLOSURE PLAN**
LOT 1110
(Survey plan: SP264766)
THE SURROUNDS
Country Club Drive Helensvale

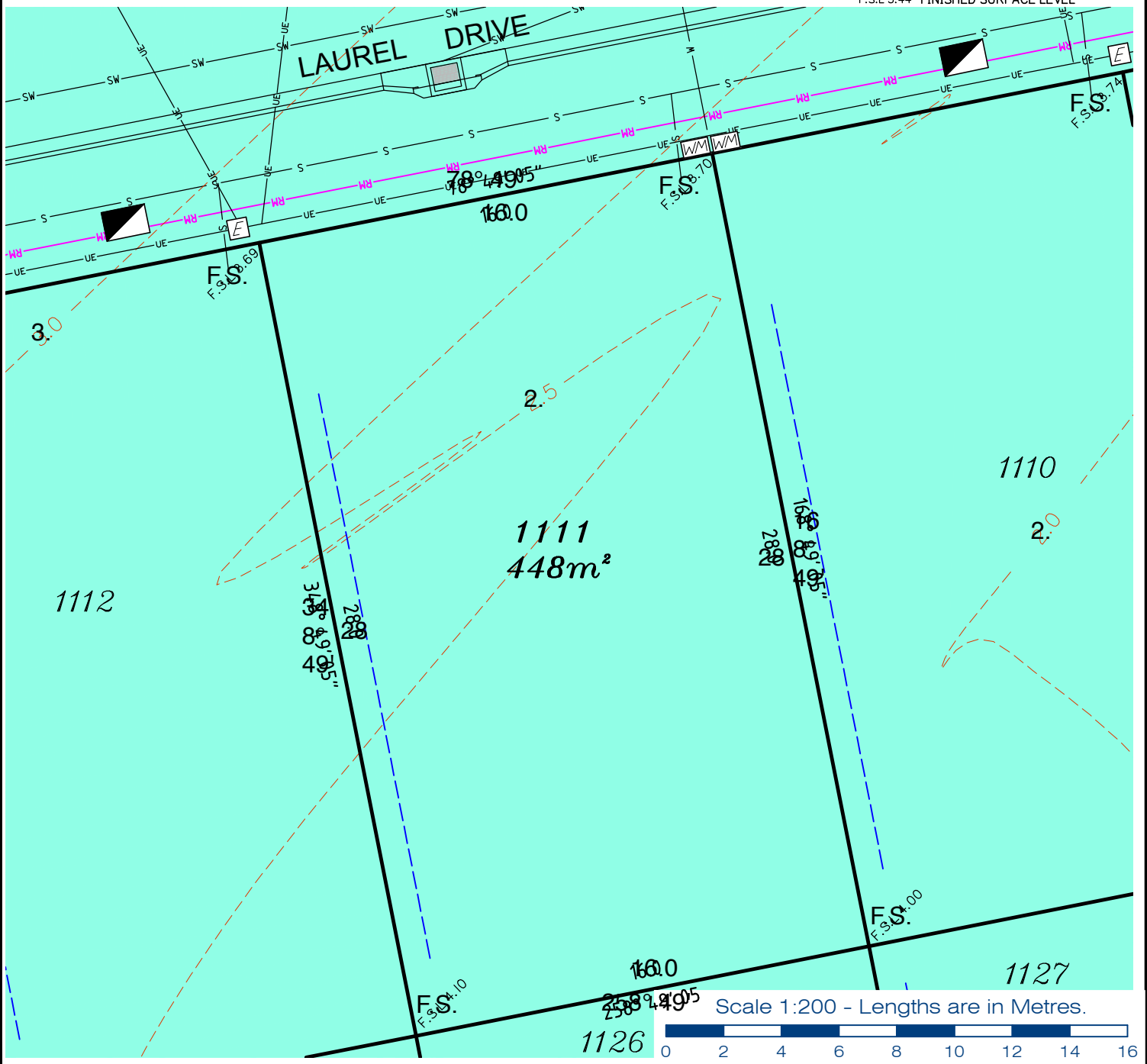
Local Govt	GOLD COAST CITY COUNCIL	Issue Date	22/12/2016
		Meridian	SP256153
		Level Datum	AHD
		Contour Interval	0.5m
		Drawn	NDB
		Date Drafted	29/08/2016
		Checked	T. Geraghty
Scale (on A4 original)	1:200		

Real Property Description:
Lot 901 on SP256153

REFERENCE No. 5408-14
PLAN No. 5408 S DC LOT 1110 B

- Notes:**
- Final areas are subject to design changes, Council approval and field survey and may differ from those shown on this Disclosure Plan.
 - Final presentation of areas will comply with requirements of the Registrar of Titles and may vary from the format on this Disclosure Plan
 - "The Seller is entitled to make a Permitted Variation (as defined in Special Condition 3 of the contract) to the lot including its location, area, size, dimensions and elevation".
 - Design contours are approximate only and may change during construction
 - Services have been plotted from design information only and may change during construction
 - All earthworks fill to lots has been placed and compacted on Level 1 basis in accordance with Australian Standard AS3798-2007 "Guidelines on earthworks for commercial and residential developments".

- LEGEND**
- ⊙ . . . SEWER MANHOLE
 - ⊕ . . . STORMWATER MANHOLE
 - RM . . . SEWER RISING MAIN
 - ⌘ . . . GULLY TRAP
 - ⊕ . . . WATER METER
 - ⊞ . . . ELECTRICITY PILLAR
 - . . . COMMS PIT
 - ☀ . . . LIGHT POLE
 - - - EXISTING SURFACE CONTOURS
 - - - DESIGN CONTOURS
 - █ . . . DESIGN FILL
 - S- SEWERAGE
 - SW-SW- STORMWATER
 - W-W- WATER PIPE
 - UE-UE- UNDERGROUND ELECTRICITY
 - - - OPTIONAL BUILT TO BOUNDARY WALL
 - F.S.L. 3.44 FINISHED SURFACE LEVEL



**gassman
development
perspectives**
est 1985

planning | environment | landscape | engineering | survey

T: 3807 3333 | F: 3287 5461 | www.gassman.com.au

Gold Coast & Logan | 76 Business Street, Yatala QLD | PO Box 392, Beenleigh 4207

Client
Helensvale Property Developments Pty Ltd

Project **DISCLOSURE PLAN**
LOT 1111
(Survey plan: SP264766)
THE SURROUNDS
Country Club Drive Helensvale

Local Govt	GOLD COAST CITY COUNCIL	Issue Date	22/12/2016
		Meridian	SP256153
		Level Datum	AHD
		Contour Interval	0.5m
		Drawn	NDB
		Date Drafted	29/08/2016
		Checked	T. Geraghty
Scale (on A4 original)	1:200		

Real Property Description:
Lot 901 on SP256153

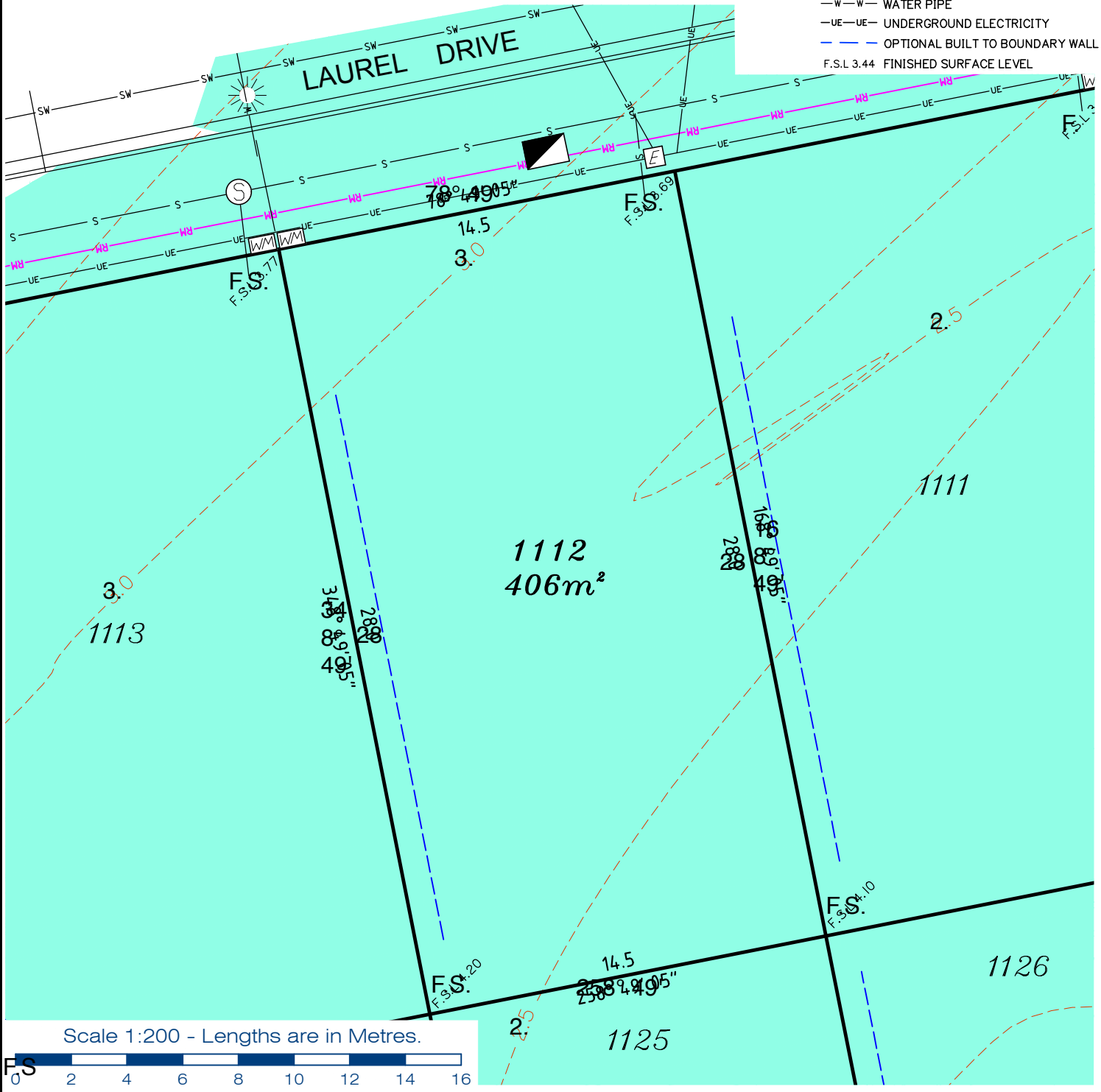
REFERENCE No. 5408-14
PLAN No. 5408 S DC LOT 1111 B

Notes:

- Final areas are subject to design changes, Council approval and field survey and may differ from those shown on this Disclosure Plan.
- Final presentation of areas will comply with requirements of the Registrar of Titles and may vary from the format on this Disclosure Plan
- "The Seller is entitled to make a Permitted Variation (as defined in Special Condition 3 of the contract) to the lot including its location, area, size, dimensions and elevation".
- Design contours are approximate only and may change during construction
- Services have been plotted from design information only and may change during construction
- All earthworks fill to lots has been placed and compacted on Level 1 basis in accordance with Australian Standard AS3798-2007 "Guidelines on earthworks for commercial and residential developments".

LEGEND

- ⊙ . . . SEWER MANHOLE
- ⊕ . . . STORMWATER MANHOLE
- ⊕-RM . . . SEWER RISING MAIN
- ⊕ . . . GULLY TRAP
- ⊕ . . . WATER METER
- ⊕ . . . ELECTRICITY PILLAR
- ⊕ . . . COMMS PIT
- ⊕ . . . LIGHT POLE
- - - EXISTING SURFACE CONTOURS
- - - DESIGN CONTOURS
- █ . . . DESIGN FILL
- S- SEWERAGE
- SW-SW- STORMWATER
- W-W- WATER PIPE
- UE-UE- UNDERGROUND ELECTRICITY
- - - OPTIONAL BUILT TO BOUNDARY WALL
- F.S.L. 3.44 FINISHED SURFACE LEVEL



**gassman
development
perspectives**
est 1985

planning | environment | landscape | engineering | survey

T: 3807 3333 | F: 3287 5461 | www.gassman.com.au

Gold Coast & Logan | 76 Business Street, Yatala QLD | PO Box 392, Beenleigh 4207

Client
Helensvale Property Developments Pty Ltd

Project **DISCLOSURE PLAN**
LOT 1112
(Survey plan: SP264766)
THE SURROUNDS
Country Club Drive Helensvale

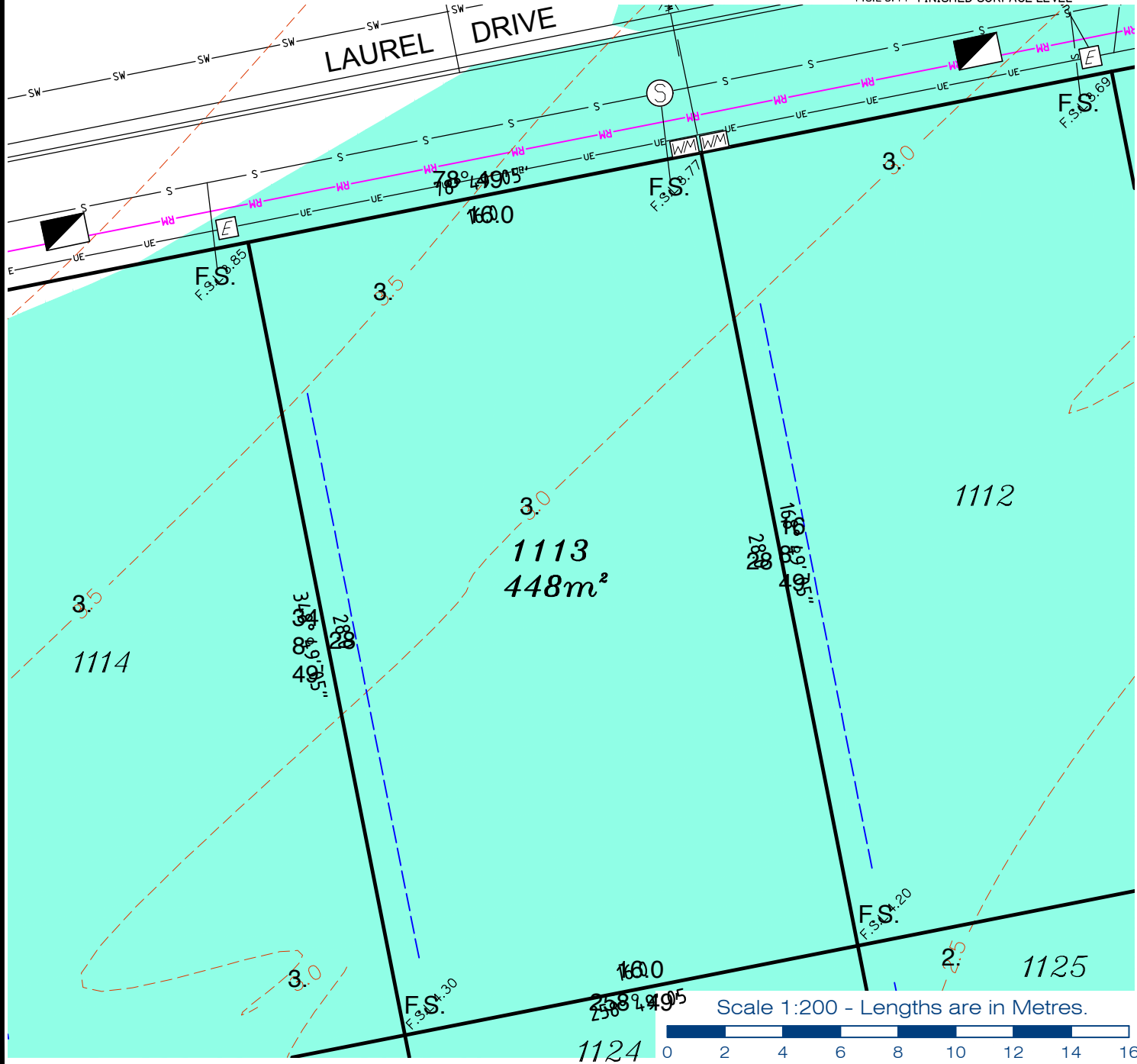
Local Govt	GOLD COAST CITY COUNCIL	Issue Date	22/12/2016
		Meridian	SP256153
		Level Datum	AHD
		Contour Interval	0.5m
		Drawn	NDB
		Date Drafted	29/08/2016
		Checked	T. Geraghty
Scale (on A4 original)	1:200		

Real Property Description:
Lot 901 on SP256153

REFERENCE No. 5408-14
PLAN No. 5408 S DC LOT 1112 B

- Notes:**
- Final areas are subject to design changes, Council approval and field survey and may differ from those shown on this Disclosure Plan.
 - Final presentation of areas will comply with requirements of the Registrar of Titles and may vary from the format on this Disclosure Plan
 - "The Seller is entitled to make a Permitted Variation (as defined in Special Condition 3 of the contract) to the lot including its location, area, size, dimensions and elevation".
 - Design contours are approximate only and may change during construction
 - Services have been plotted from design information only and may change during construction
 - All earthworks fill to lots has been placed and compacted on Level 1 basis in accordance with Australian Standard AS3798-2007 "Guidelines on earthworks for commercial and residential developments".

- LEGEND**
- ⊙ . . . SEWER MANHOLE
 - ⊕ . . . STORMWATER MANHOLE
 - ⊕ . . . SEWER RISING MAIN
 - ⊕ . . . GULLY TRAP
 - ⊕ . . . WATER METER
 - ⊕ . . . ELECTRICITY PILLAR
 - ⊕ . . . COMMS PIT
 - ⊕ . . . LIGHT POLE
 - - - EXISTING SURFACE CONTOURS
 - - - DESIGN CONTOURS
 - █ . . . DESIGN FILL
 - S- SEWERAGE
 - SW-SW- STORMWATER
 - W-W- WATER PIPE
 - UE-UE- UNDERGROUND ELECTRICITY
 - - - OPTIONAL BUILT TO BOUNDARY WALL
 - F.S.L. 3.44 FINISHED SURFACE LEVEL



**gassman
development
perspectives**

est 1985

planning | environment | landscape | engineering | survey

T: 3807 3333 | F: 3287 5461 | www.gassman.com.au

Gold Coast & Logan | 76 Business Street, Yatala QLD | PO Box 392, Beenleigh 4207

Client
Helensvale Property Developments Pty Ltd

Project **DISCLOSURE PLAN**
LOT 1113
(Survey plan: SP264766)
THE SURROUNDS
Country Club Drive Helensvale

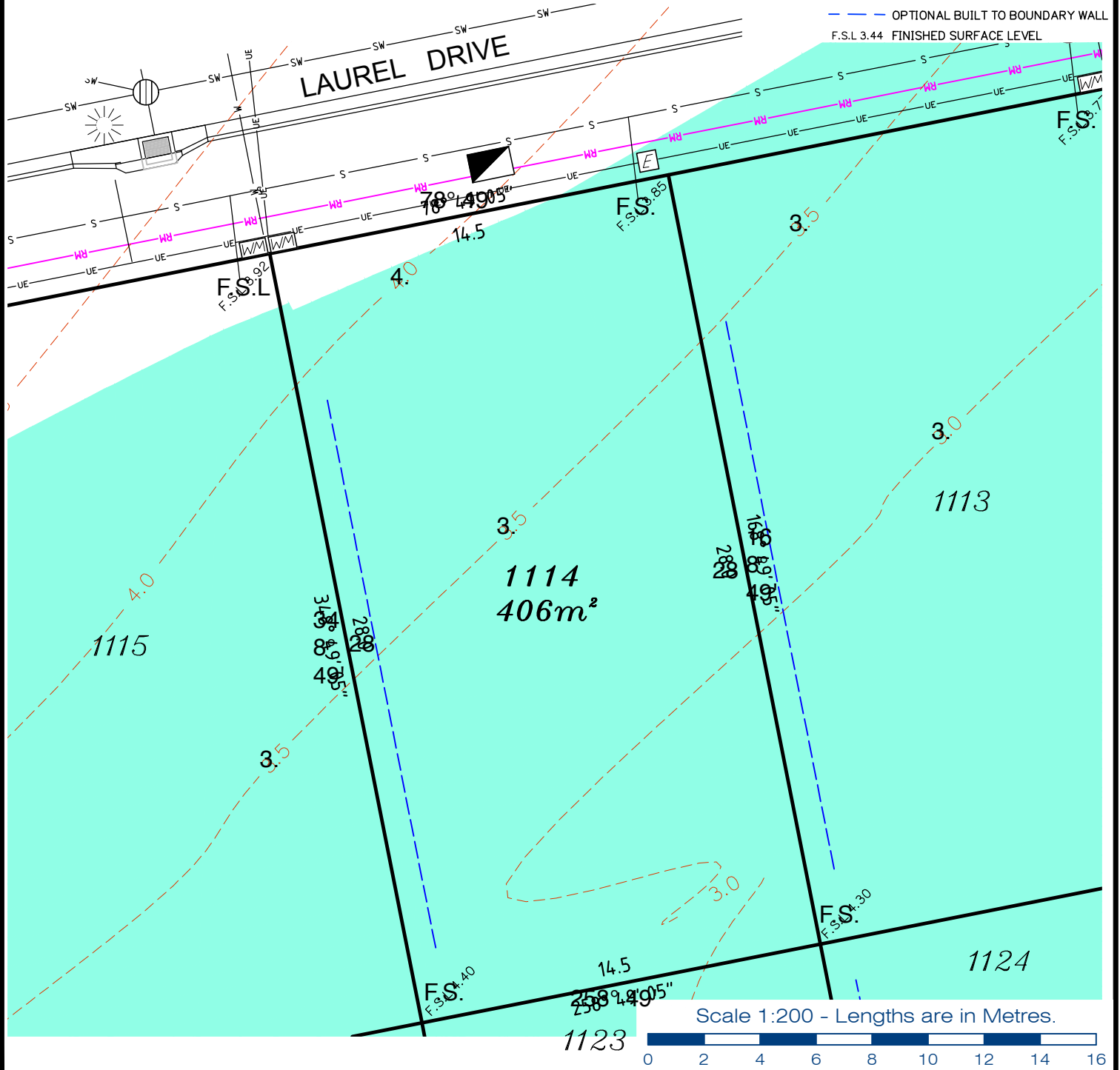
Local Govt	GOLD COAST CITY COUNCIL	Issue Date	22/12/2016
		Meridian	SP256153
		Level Datum	AHD
		Contour Interval	0.5m
		Drawn	NDB
		Date Drafted	29/08/2016
		Checked	T. Geraghty

Real Property Description:
Lot 901 on SP256153

REFERENCE No. **5408-14**
PLAN No. **5408 S DC LOT 1113 B**

- Notes:**
- Final areas are subject to design changes, Council approval and field survey and may differ from those shown on this Disclosure Plan.
 - Final presentation of areas will comply with requirements of the Registrar of Titles and may vary from the format on this Disclosure Plan
 - "The Seller is entitled to make a Permitted Variation (as defined in Special Condition 3 of the contract) to the lot including its location, area, size, dimensions and elevation".
 - Design contours are approximate only and may change during construction
 - Services have been plotted from design information only and may change during construction
 - All earthworks fill to lots has been placed and compacted on Level 1 basis in accordance with Australian Standard AS3798-2007 "Guidelines on earthworks for commercial and residential developments".

- LEGEND**
- ⊙ . . . SEWER MANHOLE
 - ⊕ . . . STORMWATER MANHOLE
 - ⊕-RM . . . SEWER RISING MAIN
 - ⊕ . . . GULLY TRAP
 - ⊕ . . . WATER METER
 - ⊕ . . . ELECTRICITY PILLAR
 - ⊕ . . . COMMS PIT
 - ⊕ . . . LIGHT POLE
 - - - EXISTING SURFACE CONTOURS
 - - - DESIGN CONTOURS
 - █ . . . DESIGN FILL
 - S- SEWERAGE
 - SW-SW- STORMWATER
 - W-W- WATER PIPE
 - UE-UE- UNDERGROUND ELECTRICITY
 - - - OPTIONAL BUILT TO BOUNDARY WALL
 - F.S.L. 3.44 FINISHED SURFACE LEVEL



gassman development perspectives
est 1985

planning | environment | landscape | engineering | survey

T: 3807 3333 | F: 3287 5461 | www.gassman.com.au

Gold Coast & Logan | 76 Business Street, Yatala QLD | PO Box 392, Beenleigh 4207

Client
Helensvale Property Developments Pty Ltd

Project **DISCLOSURE PLAN**
LOT 1114
(Survey plan: SP264766)
THE SURROUNDS
Country Club Drive Helensvale

Local Govt	GOLD COAST CITY COUNCIL	Issue Date	22/12/2016
		Meridian	SP256153
		Level Datum	AHD
		Contour Interval	0.5m
		Drawn	NDB
		Date Drafted	29/08/2016
		Checked	T. Geraghty
Scale (on A4 original)	1:200		

Real Property Description:
Lot 901 on SP256153

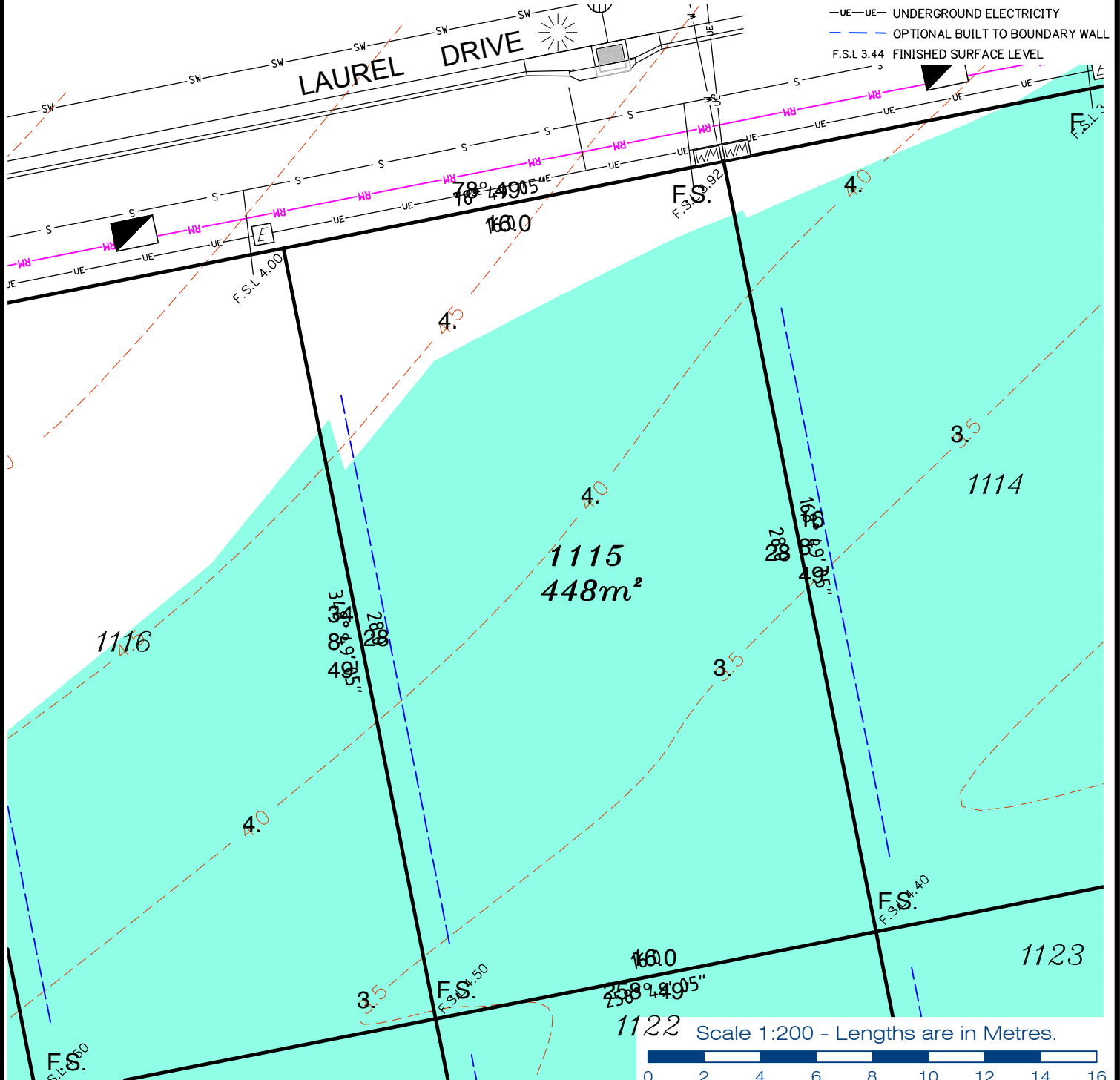
REFERENCE No. 5408-14
PLAN No. 5408 S DC LOT 1114 B

Notes:

- Final areas are subject to design changes, Council approval and field survey and may differ from those shown on this Disclosure Plan.
- Final presentation of areas will comply with requirements of the Registrar of Titles and may vary from the format on this Disclosure Plan
- "The Seller is entitled to make a Permitted Variation (as defined in Special Condition 3 of the contract) to the lot including its location, area, size, dimensions and elevation".
- Design contours are approximate only and may change during construction
- Services have been plotted from design information only and may change during construction
- All earthworks fill to lots has been placed and compacted on Level 1 basis in accordance with Australian Standard AS3798-2007 "Guidelines on earthworks for commercial and residential developments".

LEGEND

- ⊙ . . . SEWER MANHOLE
- ⊕ . . . STORMWATER MANHOLE
- ⊕-RM . . . SEWER RISING MAIN
- ⊕ . . . GULLY TRAP
- ⊕ . . . WATER METER
- ⊕ . . . ELECTRICITY PILLAR
- ⊕ . . . COMMS PIT
- ⊕ . . . LIGHT POLE
- - - EXISTING SURFACE CONTOURS
- - - DESIGN CONTOURS
- █ . . . DESIGN FILL
- S- . . . SEWERAGE
- SW-SW- . . . STORMWATER
- W-W- . . . WATER PIPE
- UE-UE- . . . UNDERGROUND ELECTRICITY
- - - OPTIONAL BUILT TO BOUNDARY WALL
- F.S.L. . . . FINISHED SURFACE LEVEL



Scale 1:200 - Lengths are in Metres.



**gassman
development
perspectives**
est 1985

planning | environment | landscape | engineering | survey

T: 3807 3333 | F: 3287 5461 | www.gassman.com.au

Gold Coast & Logan | 76 Business Street, Yatala QLD | PO Box 392, Beenleigh 4207

Client
Helensvale Property Developments Pty Ltd

Project **DISCLOSURE PLAN**
LOT 1115
(Survey plan: SP264766)
THE SURROUNDS
Country Club Drive Helensvale

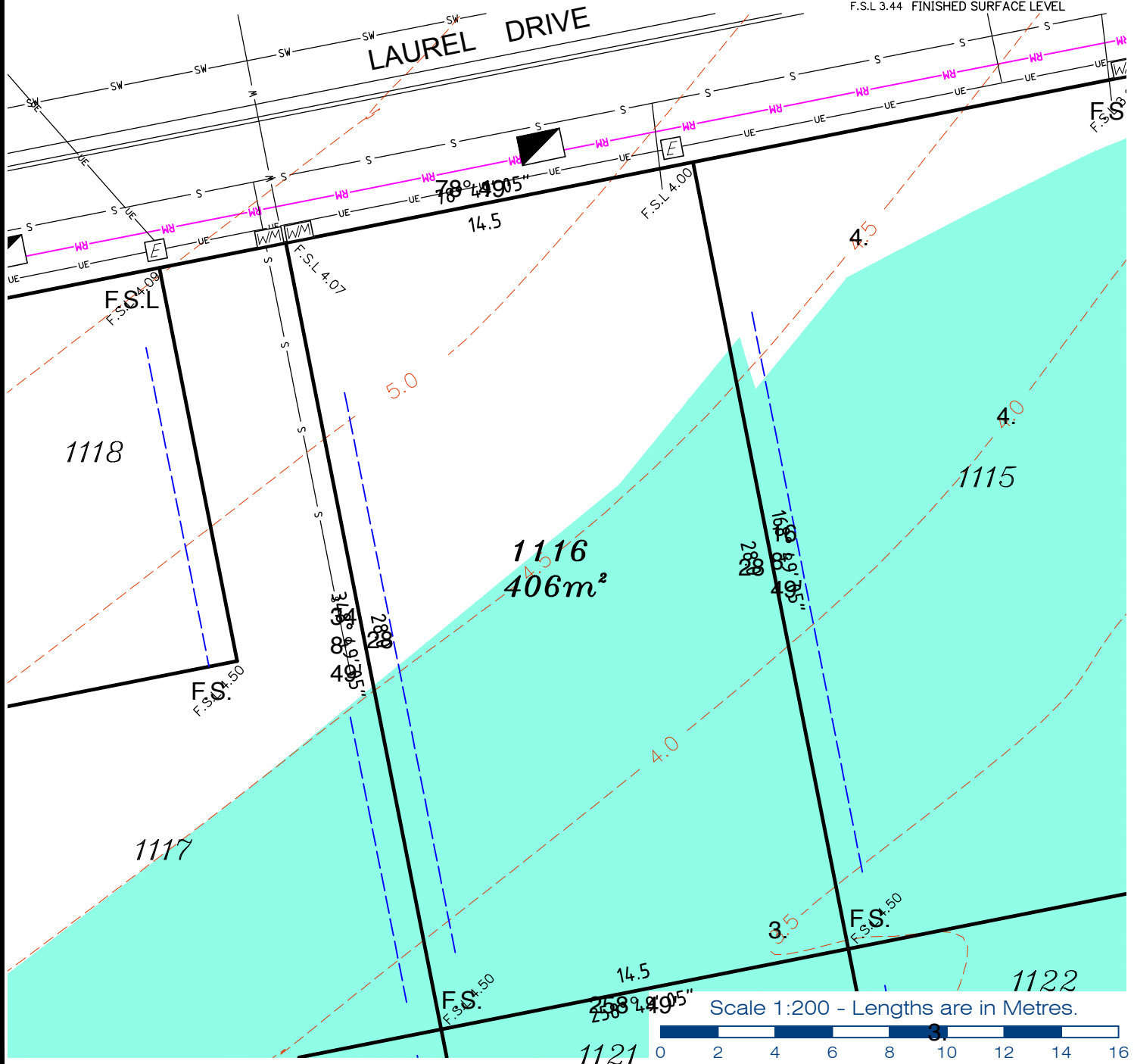
Local Govt	GOLD COAST CITY COUNCIL	Issue Date	22/12/2016
		Meridian	SP256153
		Level Datum	AHD
		Contour Interval	0.5m
		Drawn	NDB
		Date Drafted	29/08/2016
		Checked	T. Geraghty
Scale (on A4 original)	1:200		

Real Property Description:
Lot 901 on SP256153

REFERENCE No. 5408-14
PLAN No. 5408 S DC LOT 1115 B

- Notes:**
- Final areas are subject to design changes, Council approval and field survey and may differ from those shown on this Disclosure Plan.
 - Final presentation of areas will comply with requirements of the Registrar of Titles and may vary from the format on this Disclosure Plan
 - "The Seller is entitled to make a Permitted Variation (as defined in Special Condition 3 of the contract) to the lot including its location, area, size, dimensions and elevation".
 - Design contours are approximate only and may change during construction
 - Services have been plotted from design information only and may change during construction
 - All earthworks fill to lots has been placed and compacted on Level 1 basis in accordance with Australian Standard AS3798-2007 "Guidelines on earthworks for commercial and residential developments".

- LEGEND**
- ⊙ . . . SEWER MANHOLE
 - ⊕ . . . STORMWATER MANHOLE
 - ⊖ . . . SEWER RISING MAIN
 - ⊗ . . . GULLY TRAP
 - ⊕ . . . WATER METER
 - ⊕ . . . ELECTRICITY PILLAR
 - ⊕ . . . COMMS PIT
 - ⊕ . . . LIGHT POLE
 - - - EXISTING SURFACE CONTOURS
 - - - DESIGN CONTOURS
 - █ . . . DESIGN FILL
 - S- SEWERAGE
 - SW-SW- STORMWATER
 - W-W- WATER PIPE
 - UE-UE- UNDERGROUND ELECTRICITY
 - - - OPTIONAL BUILT TO BOUNDARY WALL
 - F.S.L. 3.44 FINISHED SURFACE LEVEL



Scale 1:200 - Lengths are in Metres.



**gassman
development
perspectives**
est 1985

planning | environment | landscape | engineering | survey

T: 3807 3333 | F: 3287 5461 | www.gassman.com.au

Gold Coast & Logan | 76 Business Street, Yatala QLD | PO Box 392, Beenleigh 4207

Client
Helensvale Property Developments Pty Ltd

Project
DISCLOSURE PLAN
LOT 1116
(Survey plan: SP264766)
THE SURROUNDS
Country Club Drive Helensvale

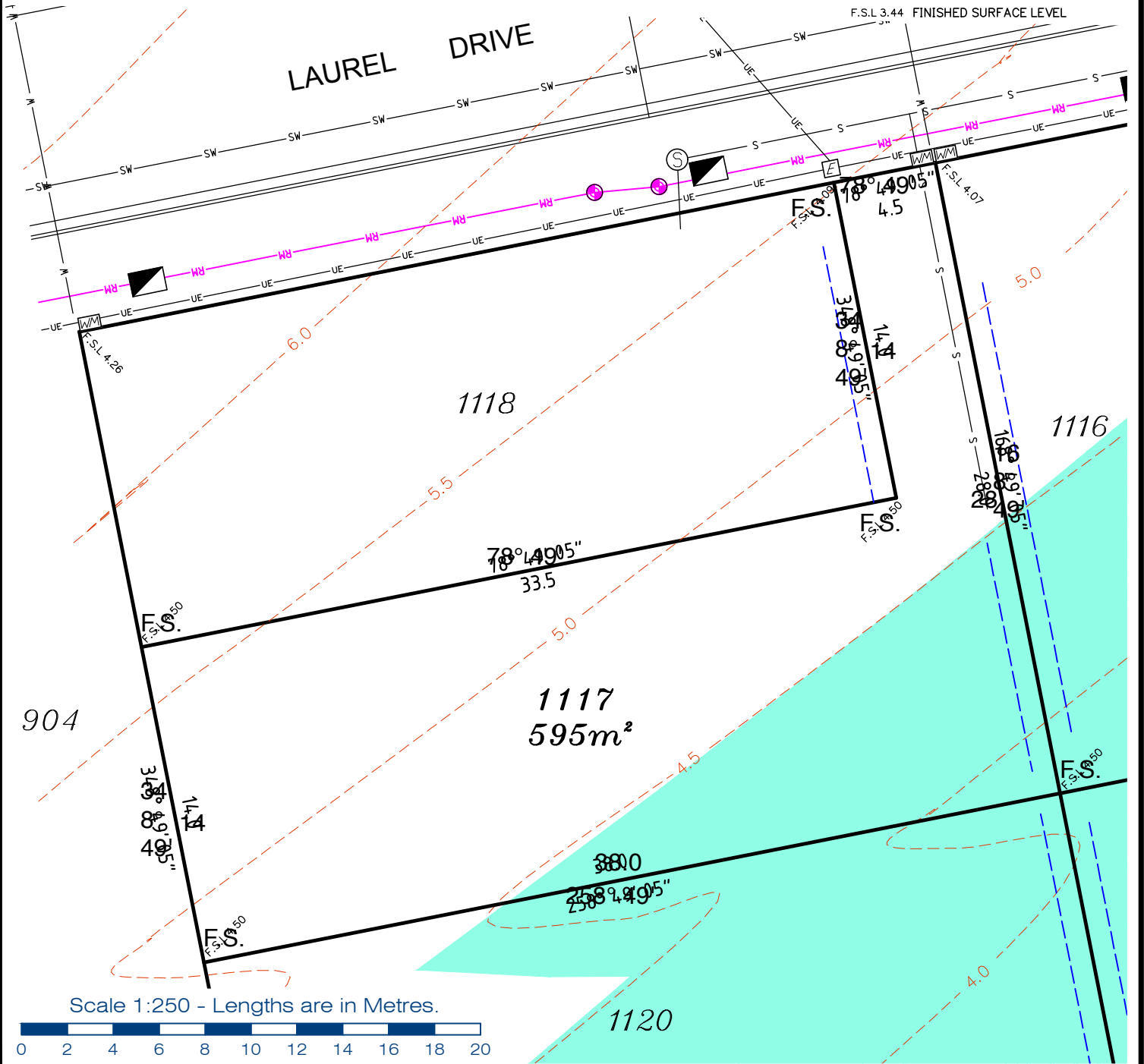
Local Govt	GOLD COAST CITY COUNCIL	Issue Date	22/12/2016
		Meridian	SP256153
		Level Datum	AHD
		Contour Interval	0.5m
		Drawn	NDB
		Date Drafted	29/08/2016
		Checked	T. Geraghty

Real Property Description:
Lot 901 on SP256153

REFERENCE No. 5408-14
PLAN No. 5408 S DC LOT 1116 B

- Notes:**
- Final areas are subject to design changes, Council approval and field survey and may differ from those shown on this Disclosure Plan.
 - Final presentation of areas will comply with requirements of the Registrar of Titles and may vary from the format on this Disclosure Plan
 - "The Seller is entitled to make a Permitted Variation (as defined in Special Condition 3 of the contract) to the lot including its location, area, size, dimensions and elevation".
 - Design contours are approximate only and may change during construction
 - Services have been plotted from design information only and may change during construction
 - All earthworks fill to lots has been placed and compacted on Level 1 basis in accordance with Australian Standard AS3798-2007 "Guidelines on earthworks for commercial and residential developments".

- LEGEND**
- SEWER MANHOLE
 - STORMWATER MANHOLE
 - SEWER RISING MAIN
 - GULLY TRAP
 - WATER METER
 - ELECTRICITY PILLAR
 - COMMS PIT
 - LIGHT POLE
 - EXISTING SURFACE CONTOURS
 - DESIGN CONTOURS
 - DESIGN FILL
 - SEWERAGE
 - STORMWATER
 - WATER PIPE
 - UNDERGROUND ELECTRICITY
 - OPTIONAL BUILT TO BOUNDARY WALL
 - FINISHED SURFACE LEVEL



**gassman
development
perspectives**
est 1985

planning | environment | landscape | engineering | survey

T: 3807 3333 | F: 3287 5461 | www.gassman.com.au

Gold Coast & Logan | 76 Business Street, Yatala QLD | PO Box 392, Beenleigh 4207

Client
Helensvale Property Developments Pty Ltd

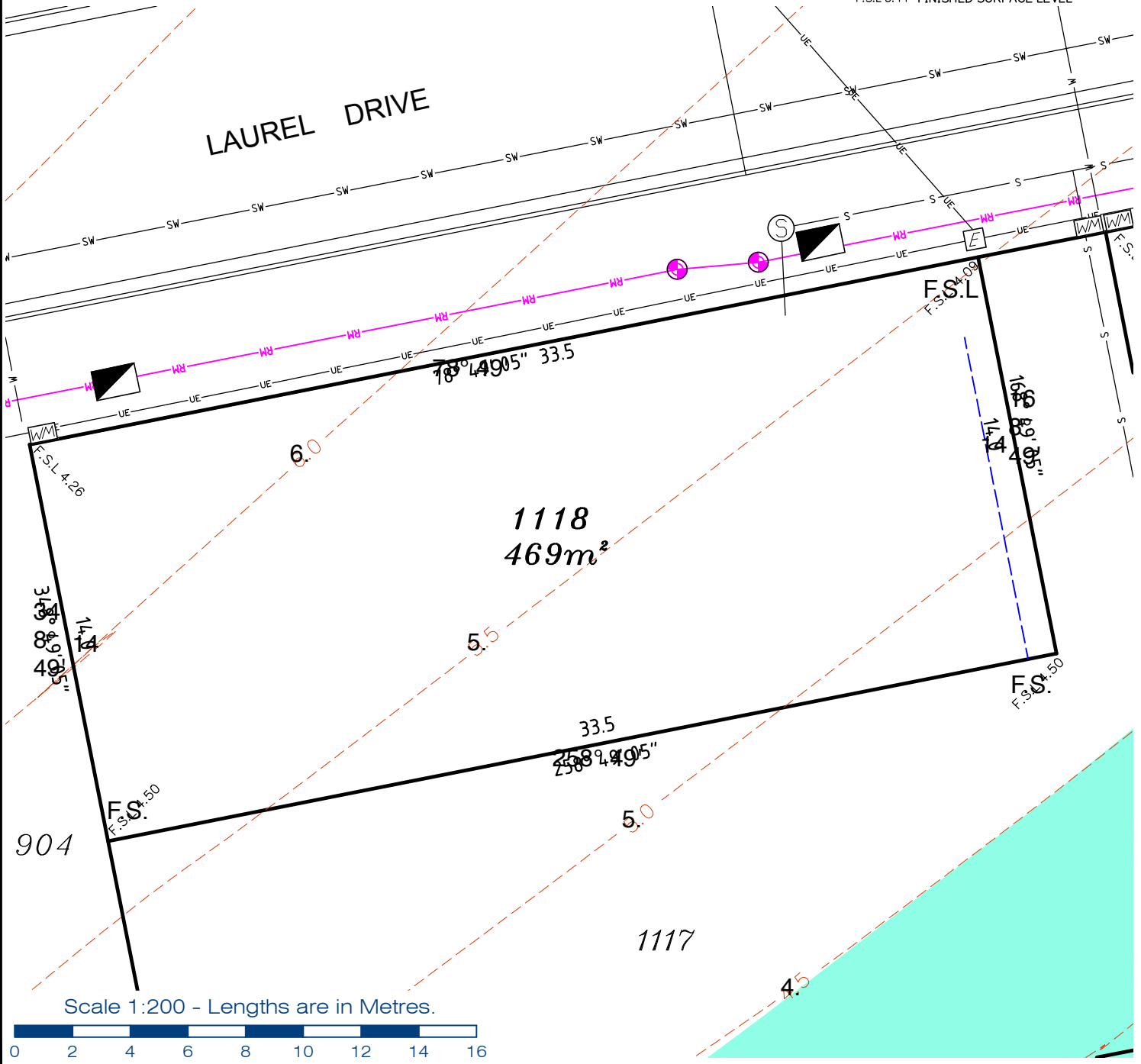
Project
DISCLOSURE PLAN
LOT 1117
(Survey plan: SP264766)
THE SURROUNDS
Country Club Drive Helensvale

Real Property Description:
Lot 901 on SP256153

Local Govt	GOLD COAST CITY COUNCIL	Issue Date	22/12/2016
		Meridian	SP256153
		Level Datum	AHD
		Contour Interval	0.5m
		Drawn	NDB
		Date Drafted	29/08/2016
		Checked	T. Geraghty
Scale (on A4 original)	1:250		
REFERENCE No.	5408-14		
PLAN No.	5408 S DC LOT 1117 B		

- Notes:**
- Final areas are subject to design changes, Council approval and field survey and may differ from those shown on this Disclosure Plan.
 - Final presentation of areas will comply with requirements of the Registrar of Titles and may vary from the format on this Disclosure Plan
 - "The Seller is entitled to make a Permitted Variation (as defined in Special Condition 3 of the contract) to the lot including its location, area, size, dimensions and elevation".
 - Design contours are approximate only and may change during construction
 - Services have been plotted from design information only and may change during construction
 - All earthworks fill to lots has been placed and compacted on Level 1 basis in accordance with Australian Standard AS3798-2007 "Guidelines on earthworks for commercial and residential developments".

- LEGEND**
- ⊙ . . . SEWER MANHOLE
 - ⊕ . . . STORMWATER MANHOLE
 - ⊙-RM . . . SEWER RISING MAIN
 - ⊕ . . . GULLY TRAP
 - ⊕ . . . WATER METER
 - ⊕ . . . ELECTRICITY PILLAR
 - ⊕ . . . COMMS PIT
 - ⊕ . . . LIGHT POLE
 - . . . EXISTING SURFACE CONTOURS
 - . . . DESIGN CONTOURS
 - . . . DESIGN FILL
 - S— . . . SEWERAGE
 - SW—SW— . . . STORMWATER
 - W—W— . . . WATER PIPE
 - UE—UE— . . . UNDERGROUND ELECTRICITY
 - . . . OPTIONAL BUILT TO BOUNDARY WALL
 - F.S.L 3.44 . . . FINISHED SURFACE LEVEL



**gassman
development
perspectives**
est 1985

planning | environment | landscape | engineering | survey

T: 3807 3333 | F: 3287 5461 | www.gassman.com.au

Gold Coast & Logan | 76 Business Street, Yatala QLD | PO Box 392, Beenleigh 4207

Client
Helensvale Property Developments Pty Ltd

Project **DISCLOSURE PLAN**
LOT 1118
(Survey plan: SP264766)
THE SURROUNDS
Country Club Drive Helensvale

Local Govt	GOLD COAST CITY COUNCIL	Issue Date	22/12/2016
		Meridian	SP256153
		Level Datum	AHD
		Contour Interval	0.5m
		Drawn	NDB
		Date Drafted	29/08/2016
		Checked	T. Geraghty
Scale (on A4 original)	1:200		

Real Property Description:
Lot 901 on SP256153

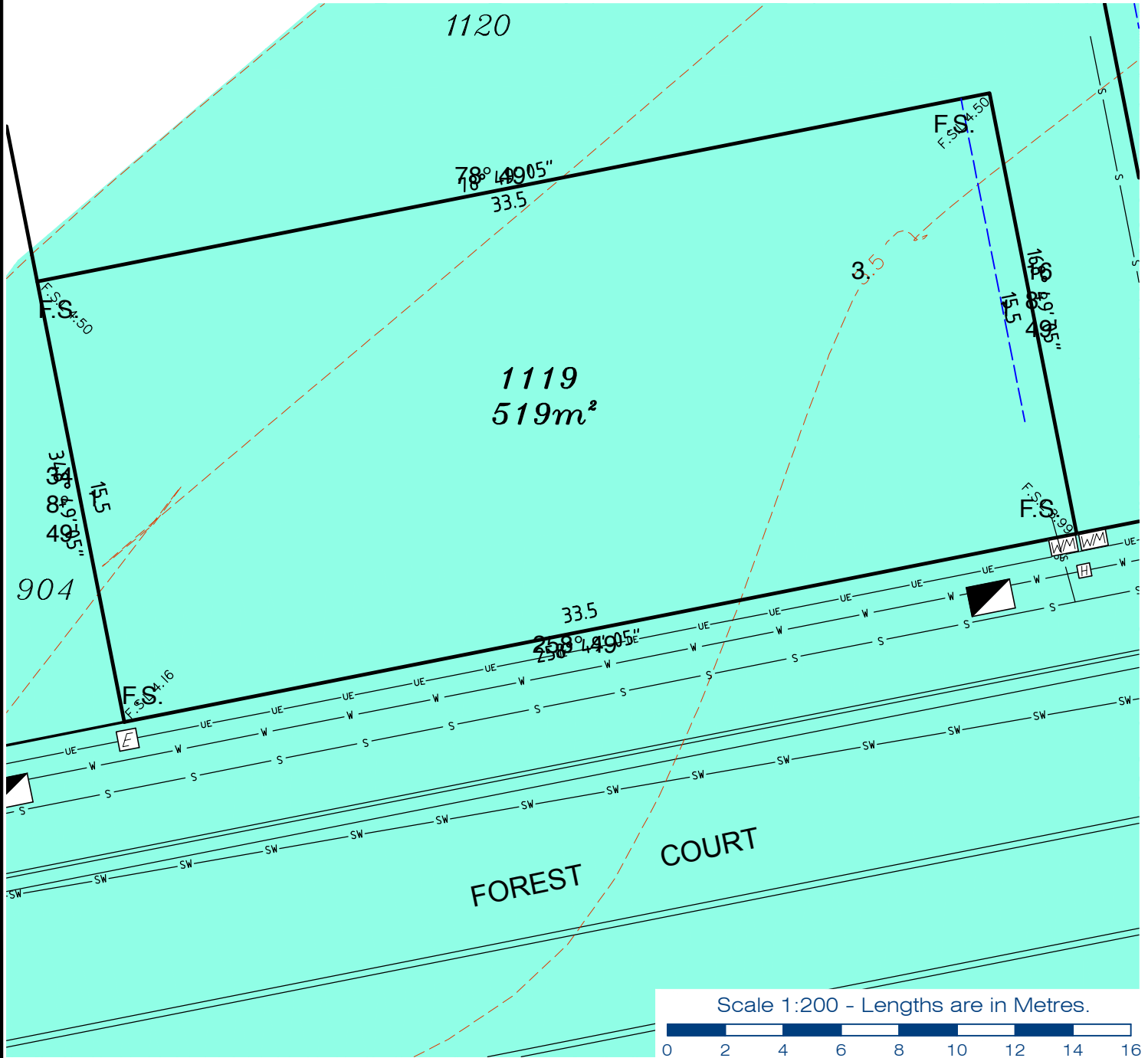
REFERENCE No. 5408-14
PLAN No. 5408 S DC LOT 1118 B

Notes:

- Final areas are subject to design changes, Council approval and field survey and may differ from those shown on this Disclosure Plan.
- Final presentation of areas will comply with requirements of the Registrar of Titles and may vary from the format on this Disclosure Plan
- "The Seller is entitled to make a Permitted Variation (as defined in Special Condition 3 of the contract) to the lot including its location, area, size, dimensions and elevation".
- Design contours are approximate only and may change during construction
- Services have been plotted from design information only and may change during construction
- All earthworks fill to lots has been placed and compacted on Level 1 basis in accordance with Australian Standard AS3798-2007 "Guidelines on earthworks for commercial and residential developments".

LEGEND

- . . . SEWER MANHOLE
- . . . STORMWATER MANHOLE
- . . . SEWER RISING MAIN
- . . . GULLY TRAP
- . . . WATER METER
- . . . ELECTRICITY PILLAR
- . . . COMMS PIT
- . . . LIGHT POLE
- - - EXISTING SURFACE CONTOURS
- - - DESIGN CONTOURS
- █ DESIGN FILL
- S— SEWERAGE
- SW—SW— STORMWATER
- W—W— WATER PIPE
- UE—UE— UNDERGROUND ELECTRICITY
- — — OPTIONAL BUILT TO BOUNDARY WALL
- F.S.L 3.44 FINISHED SURFACE LEVEL



gassman
development
perspectives

est 1985

planning | environment | landscape | engineering | survey

T: 3807 3333 | F: 3287 5461 | www.gassman.com.au

Gold Coast & Logan | 76 Business Street, Yatala QLD | PO Box 392, Beenleigh 4207

Client
Helensvale Property Developments Pty Ltd

Project **DISCLOSURE PLAN**
LOT 1119
(Survey plan: SP264766)
THE SURROUNDS
Country Club Drive Helensvale

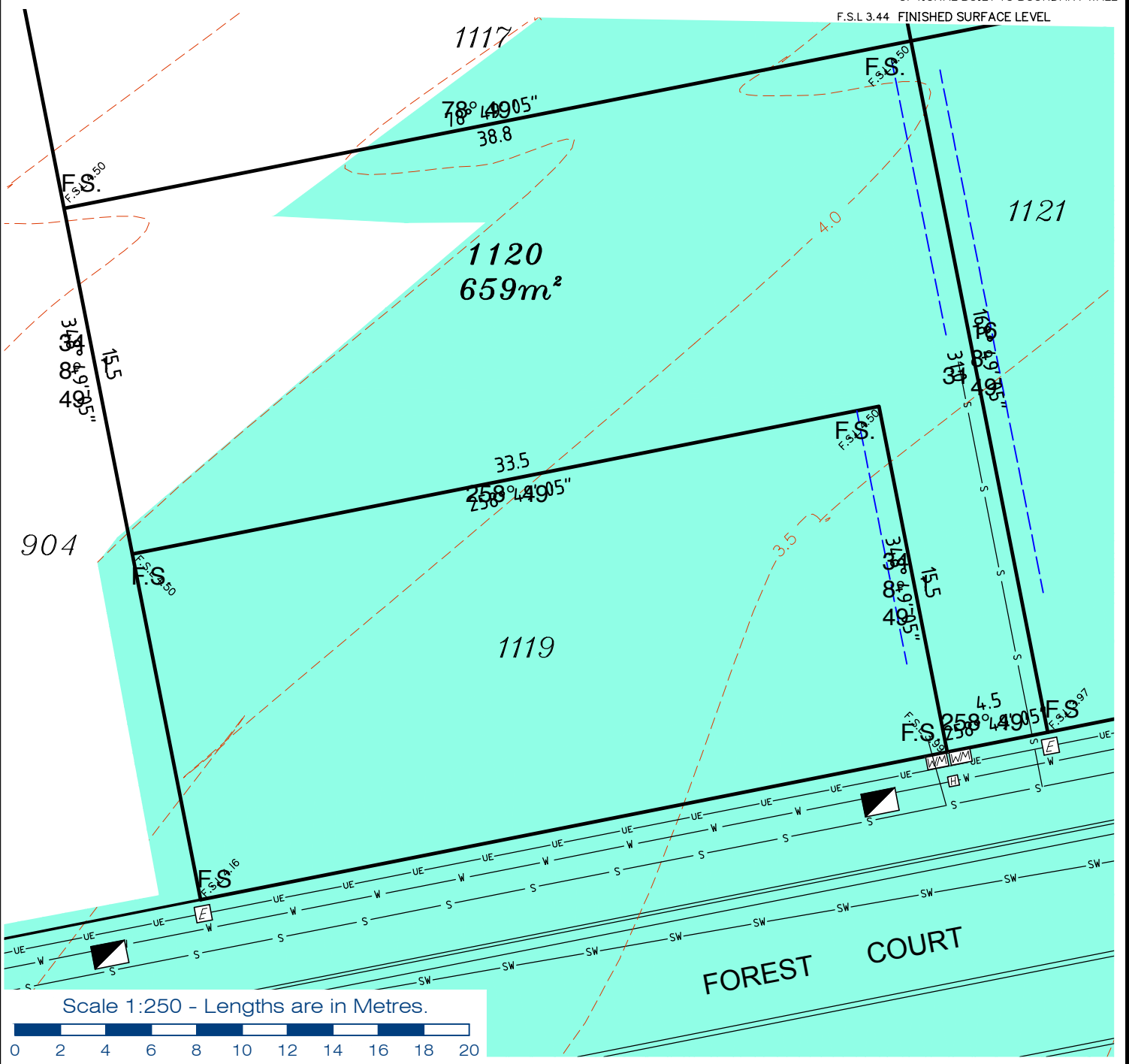
Local Govt	GOLD COAST CITY COUNCIL	Issue Date	22/12/2016
		Meridian	SP256153
		Level Datum	AHD
		Contour Interval	0.5m
		Drawn	NDB
		Date Drafted	29/08/2016
		Checked	T. Geraghty
Scale (on A4 original)	1:200		

Real Property Description:
Lot 901 on SP256153

REFERENCE No. 5408-14
PLAN No. 5408 S DC LOT 1119 B

- Notes:**
- Final areas are subject to design changes, Council approval and field survey and may differ from those shown on this Disclosure Plan.
 - Final presentation of areas will comply with requirements of the Registrar of Titles and may vary from the format on this Disclosure Plan
 - "The Seller is entitled to make a Permitted Variation (as defined in Special Condition 3 of the contract) to the lot including its location, area, size, dimensions and elevation".
 - Design contours are approximate only and may change during construction
 - Services have been plotted from design information only and may change during construction
 - All earthworks fill to lots has been placed and compacted on Level 1 basis in accordance with Australian Standard AS3798-2007 "Guidelines on earthworks for commercial and residential developments".

- LEGEND**
- ⊙ . . . SEWER MANHOLE
 - ⊕ . . . STORMWATER MANHOLE
 - ⊕-RM . . . SEWER RISING MAIN
 - ⊕ . . . GULLY TRAP
 - ⊕ . . . WATER METER
 - ⊕ . . . ELECTRICITY PILLAR
 - ⊕ . . . COMMS PIT
 - ⊕ . . . LIGHT POLE
 - - - EXISTING SURFACE CONTOURS
 - - - DESIGN CONTOURS
 - █ . . . DESIGN FILL
 - S- SEWERAGE
 - SW-SW- STORMWATER
 - W-W- WATER PIPE
 - UE-UE- UNDERGROUND ELECTRICITY
 - - - OPTIONAL BUILT TO BOUNDARY WALL
 - F.S.L 3.44 FINISHED SURFACE LEVEL



**gassman
development
perspectives**
est 1985

planning | environment | landscape | engineering | survey

T: 3807 3333 | F: 3287 5461 | www.gassman.com.au

Gold Coast & Logan | 76 Business Street, Yatala QLD | PO Box 392, Beenleigh 4207

Client
Helensvale Property Developments Pty Ltd

Project **DISCLOSURE PLAN**
LOT 1120
(Survey plan: SP264766)
THE SURROUNDS
Country Club Drive Helensvale

Local Govt	GOLD COAST CITY COUNCIL	Issue Date	22/12/2016
		Meridian	SP256153
		Level Datum	AHD
		Contour Interval	0.5m
		Drawn	NDB
		Date Drafted	29/08/2016
		Checked	T. Geraghty
Scale (on A4 original)	1:250		

Real Property Description:
Lot 901 on SP256153

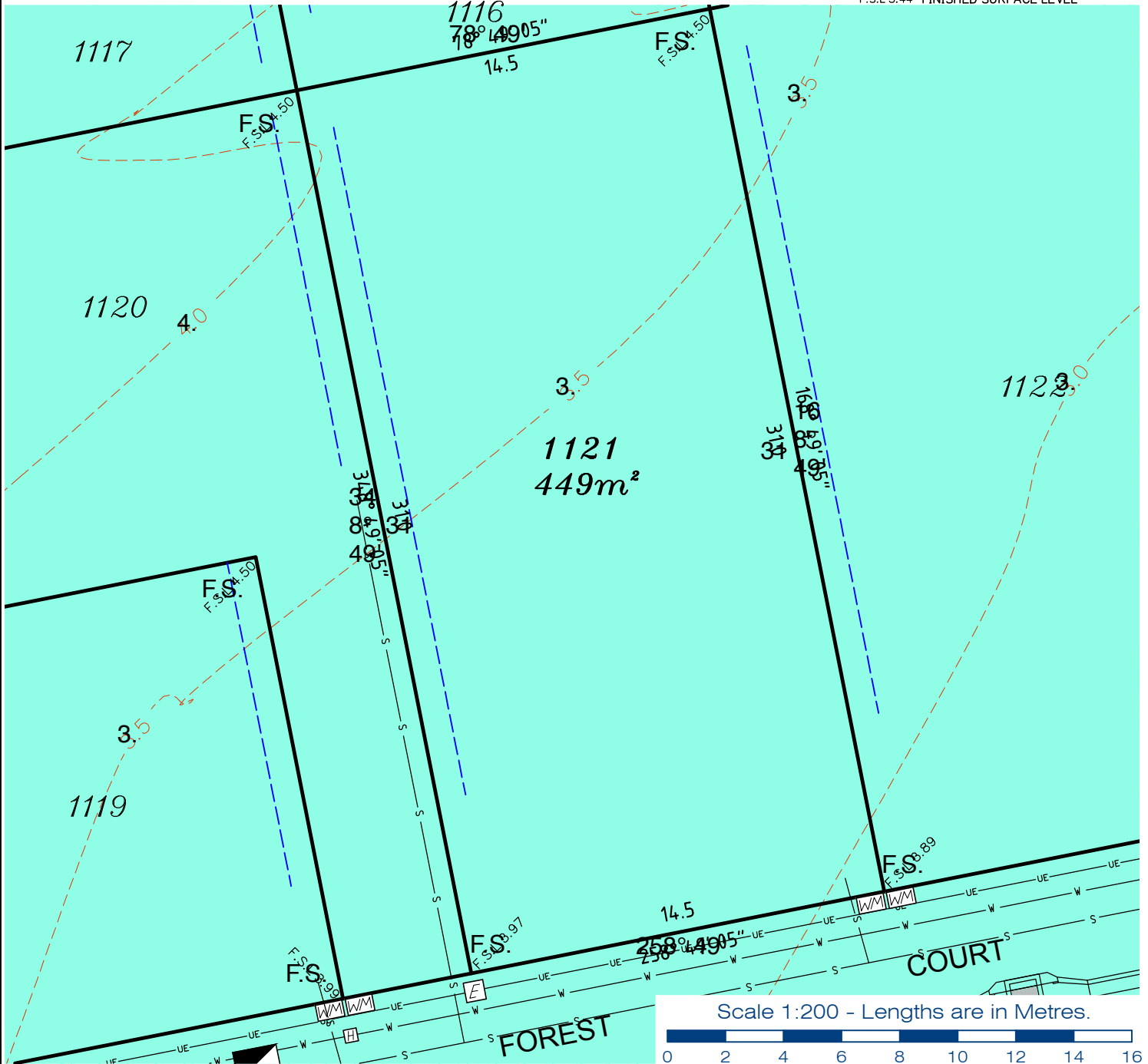
REFERENCE No. 5408-14
PLAN No. 5408 S DC LOT 1120 B

Notes:

- Final areas are subject to design changes, Council approval and field survey and may differ from those shown on this Disclosure Plan.
- Final presentation of areas will comply with requirements of the Registrar of Titles and may vary from the format on this Disclosure Plan
- "The Seller is entitled to make a Permitted Variation (as defined in Special Condition 3 of the contract) to the lot including its location, area, size, dimensions and elevation".
- Design contours are approximate only and may change during construction
- Services have been plotted from design information only and may change during construction
- All earthworks fill to lots has been placed and compacted on Level 1 basis in accordance with Australian Standard AS3798-2007 "Guidelines on earthworks for commercial and residential developments".

LEGEND

- ⊙ . . . SEWER MANHOLE
- ⊕ . . . STORMWATER MANHOLE
- ⊕ . . . SEWER RISING MAIN
- ⊕ . . . GULLY TRAP
- ⊕ . . . WATER METER
- ⊕ . . . ELECTRICITY PILLAR
- ⊕ . . . COMMS PIT
- ⊕ . . . LIGHT POLE
- - - EXISTING SURFACE CONTOURS
- - - DESIGN CONTOURS
- █ . . . DESIGN FILL
- S- SEWERAGE
- SW-SW- STORMWATER
- W-W- WATER PIPE
- UE-UE- UNDERGROUND ELECTRICITY
- - - OPTIONAL BUILT TO BOUNDARY WALL
- F.S.L. 3.44 FINISHED SURFACE LEVEL



**gassman
development
perspectives**

planning | environment | landscape | engineering | survey

T: 3807 3333 | F: 3287 5461 | www.gassman.com.au

Gold Coast & Logan | 76 Business Street, Yatala QLD | PO Box 392, Beenleigh 4207

Client
Helensvale Property Developments Pty Ltd

Project **DISCLOSURE PLAN
LOT 1121**

(Survey plan: SP264766)

THE SURROUNDS

Country Club Drive Helensvale

Real Property Description:

Lot 901 on SP256153

Local Govt **GOLD COAST
CITY COUNCIL**

Issue Date 22/12/2016

Meridian SP256153

Level Datum AHD

Contour Interval 0.5m

Drawn NDB

Date Drafted 29/08/2016

Checked T. Geraghty

Scale (on A4 original)

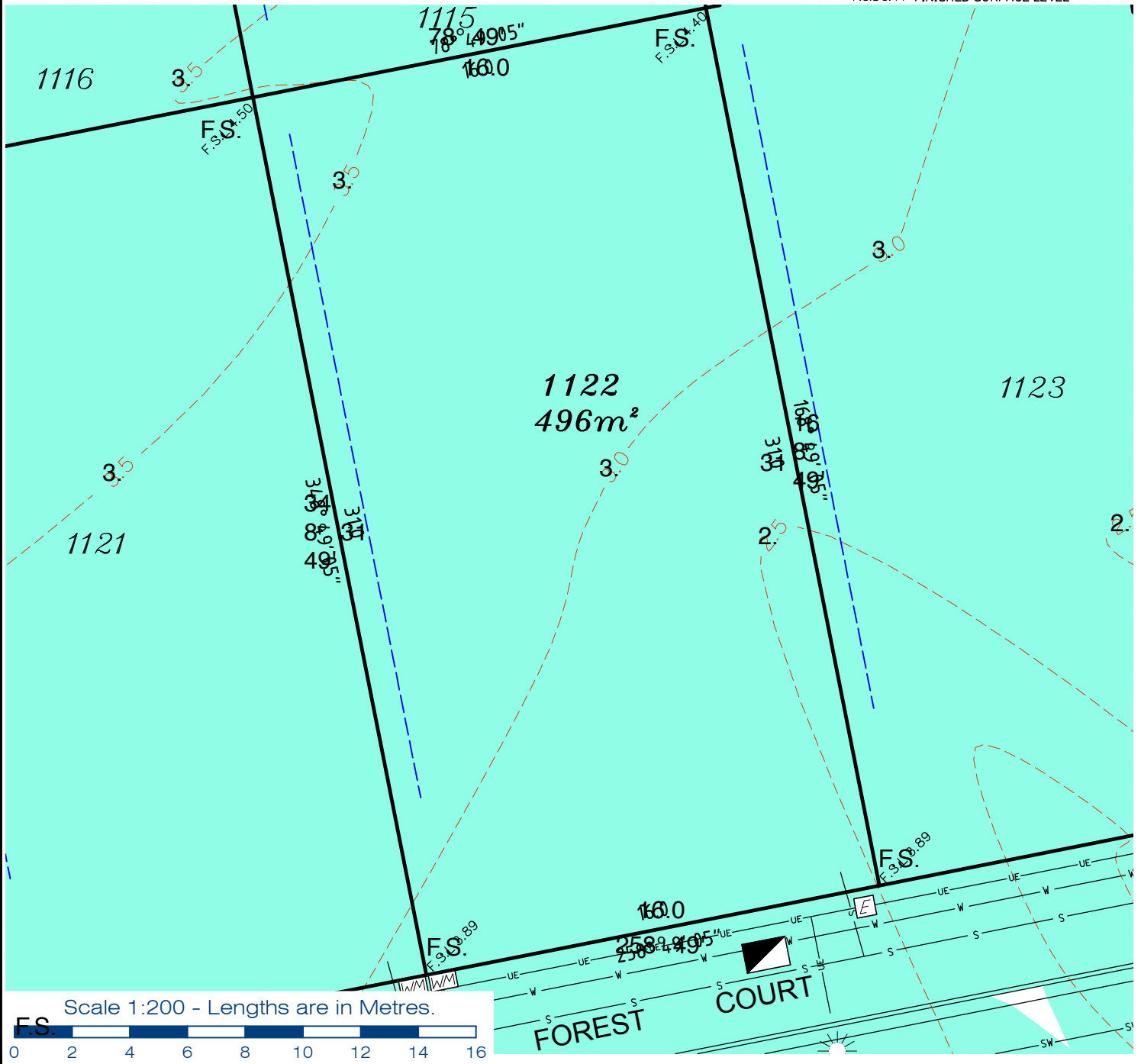
1:200

REFERENCE No. **5408-14**

PLAN No. **5408 S DC LOT 1121 B**

- Notes:**
- Final areas are subject to design changes, Council approval and field survey and may differ from those shown on this Disclosure Plan.
 - Final presentation of areas will comply with requirements of the Registrar of Titles and may vary from the format on this Disclosure Plan
 - "The Seller is entitled to make a Permitted Variation (as defined in Special Condition 3 of the contract) to the lot including its location, area, size, dimensions and elevation".
 - Design contours are approximate only and may change during construction
 - Services have been plotted from design information only and may change during construction
 - All earthworks fill to lots has been placed and compacted on Level 1 basis in accordance with Australian Standard AS3798-2007 "Guidelines on earthworks for commercial and residential developments".

- LEGEND**
- ⊙ . . . SEWER MANHOLE
 - ⊕ . . . STORMWATER MANHOLE
 - ⊕-M . . . SEWER RISING MAIN
 - ⊕-T . . . GULLY TRAP
 - ⊕-M . . . WATER METER
 - ⊕ . . . ELECTRICITY PILLAR
 - ⊕ . . . COMMS PIT
 - ☀ . . . LIGHT POLE
 - - - EXISTING SURFACE CONTOURS
 - - - DESIGN CONTOURS
 - █ . . . DESIGN FILL
 - S- SEWERAGE
 - SW-SW- STORMWATER
 - W-W- WATER PIPE
 - UE-UE- UNDERGROUND ELECTRICITY
 - - - OPTIONAL BUILT TO BOUNDARY WALL
 - F.S.L 3.44 FINISHED SURFACE LEVEL



**gassman
development
perspectives**
est 1985

planning | environment | landscape | engineering | survey

T: 3807 3333 | F: 3287 5461 | www.gassman.com.au

Gold Coast & Logan | 76 Business Street, Yatala QLD | PO Box 392, Beenleigh 4207

Client
Helensvale Property Developments Pty Ltd

Project **DISCLOSURE PLAN**
LOT 1122
(Survey plan: SP264766)
THE SURROUNDS
Country Club Drive Helensvale

Real Property Description:
Lot 901 on SP256153

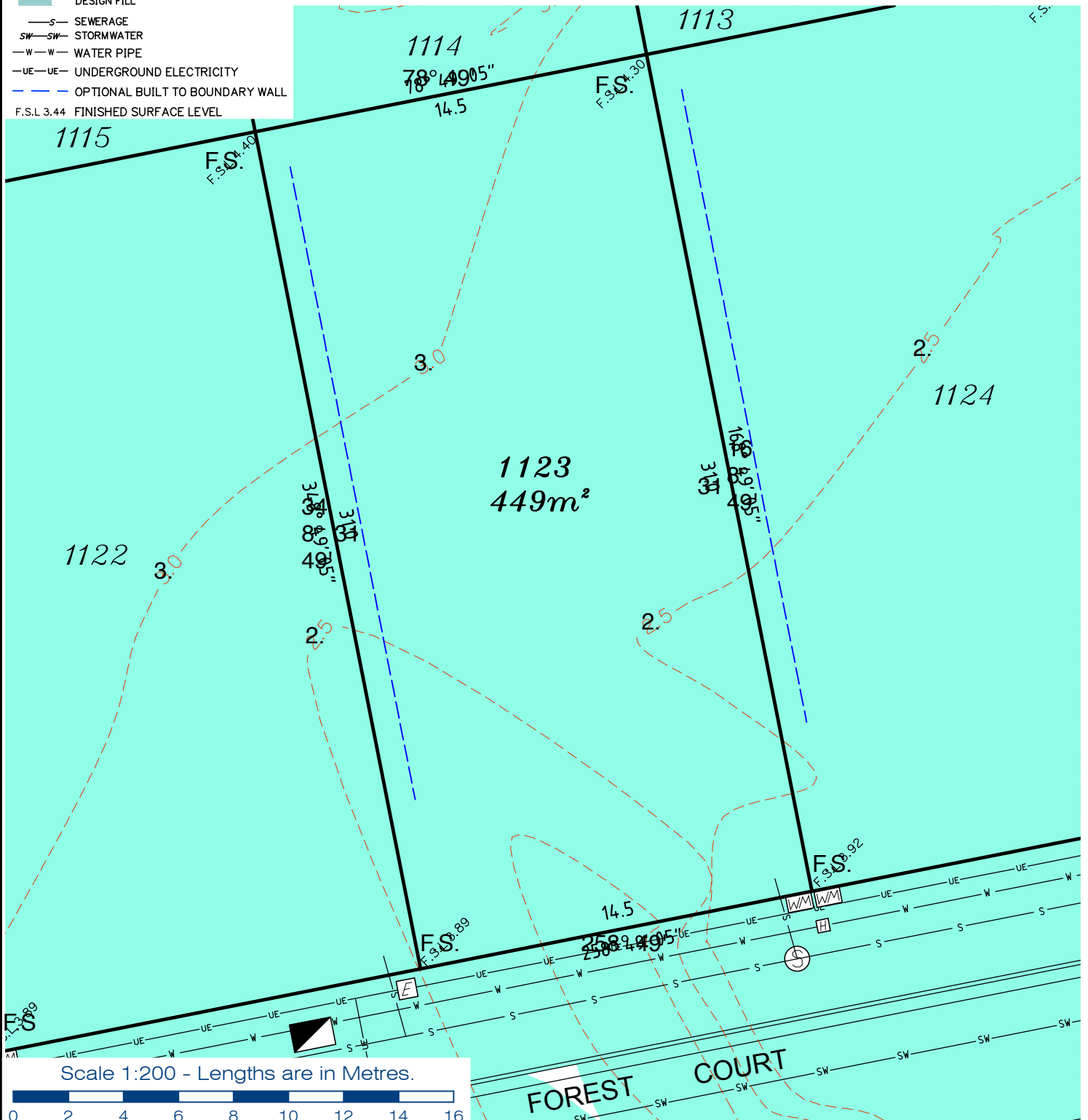
Local Govt	GOLD COAST CITY COUNCIL	Issue Date	22/12/2016
		Meridian	SP256153
		Level Datum	AHD
		Contour Interval	0.5m
		Drawn	NDB
		Date Drafted	29/08/2016
		Checked	T. Geraghty
Scale (on A4 original)	1:200	REFERENCE No.	5408-14
		PLAN No.	5408 S DC LOT 1122 B

LEGEND

- ⊙ . . . SEWER MANHOLE
- ⊕ . . . STORMWATER MANHOLE
- ⊕-RM . . . SEWER RISING MAIN
- ⊕ . . . GULLY TRAP
- ⊕ . . . WATER METER
- ⊕ . . . ELECTRICITY PILLAR
- ⊕ . . . COMMS PIT
- ⊕ . . . LIGHT POLE
- - - EXISTING SURFACE CONTOURS
- - - DESIGN CONTOURS
- █ . . . DESIGN FILL
- S- SEWERAGE
- SW-SW- STORMWATER
- W-W- WATER PIPE
- UE-UE- UNDERGROUND ELECTRICITY
- - - OPTIONAL BUILT TO BOUNDARY WALL
- F.S.L. 3.44 FINISHED SURFACE LEVEL

Notes:

- Final areas are subject to design changes, Council approval and field survey and may differ from those shown on this Disclosure Plan.
- Final presentation of areas will comply with requirements of the Registrar of Titles and may vary from the format on this Disclosure Plan
- "The Seller is entitled to make a Permitted Variation (as defined in Special Condition 3 of the contract) to the lot including its location, area, size, dimensions and elevation".
- Design contours are approximate only and may change during construction
- Services have been plotted from design information only and may change during construction
- All earthworks fill to lots has been placed and compacted on Level 1 basis in accordance with Australian Standard AS3798-2007 "Guidelines on earthworks for commercial and residential developments".



**gassman
development
perspectives**

planning | environment | landscape | engineering | survey

T: 3807 3333 | F: 3287 5461 | www.gassman.com.au

Gold Coast & Logan | 76 Business Street, Yatala QLD | PO Box 392, Beenleigh 4207

Client
Helensvale Property Developments Pty Ltd

Project **DISCLOSURE PLAN**
LOT 1123
(Survey plan: SP264766)
THE SURROUNDS
Country Club Drive Helensvale

Real Property Description:
Lot 901 on SP256153

Local Govt	GOLD COAST CITY COUNCIL	Issue Date	22/12/2016
		Meridian	SP256153
		Level Datum	AHD
		Contour Interval	0.5m
		Drawn	NDB
		Date Drafted	29/08/2016
		Checked	T. Geraghty
Scale (on A4 original)	1:200		

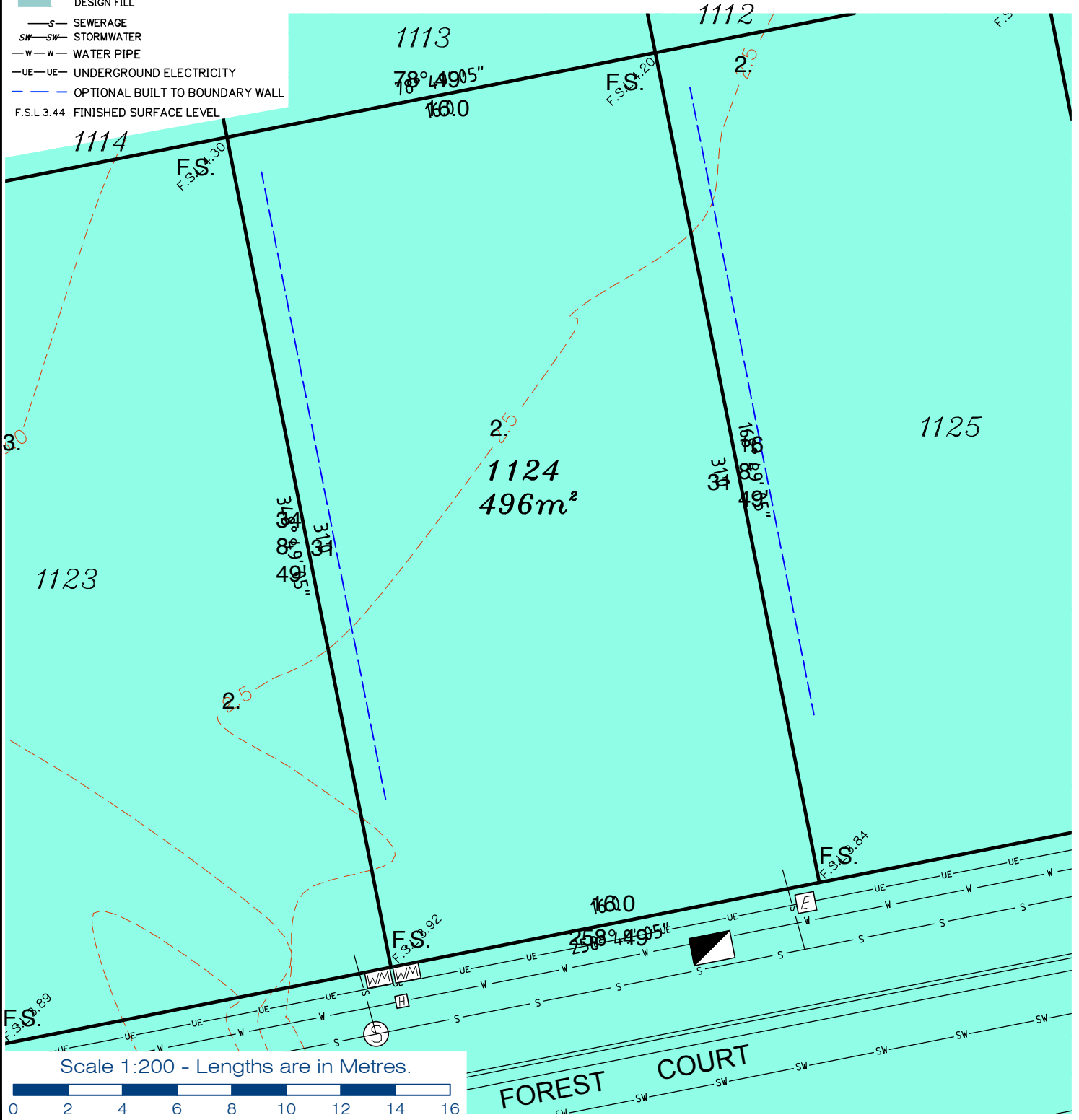
REFERENCE No. 5408-14
PLAN No. 5408 S DC LOT 1123 B

LEGEND

- . . SEWER MANHOLE
- . . STORMWATER MANHOLE
- . . SEWER RISING MAIN
- . . GULLY TRAP
- . . WATER METER
- . . ELECTRICITY PILLAR
- . . COMMS PIT
- . . LIGHT POLE
- . . EXISTING SURFACE CONTOURS
- . . DESIGN CONTOURS
- . . DESIGN FILL
- S— SEWERAGE
- SW— SW STORMWATER
- W— W WATER PIPE
- UE— UE UNDERGROUND ELECTRICITY
- — — OPTIONAL BUILT TO BOUNDARY WALL
- F.S.L. 3.44 FINISHED SURFACE LEVEL

Notes:

- Final areas are subject to design changes, Council approval and field survey and may differ from those shown on this Disclosure Plan.
- Final presentation of areas will comply with requirements of the Registrar of Titles and may vary from the format on this Disclosure Plan
- "The Seller is entitled to make a Permitted Variation (as defined in Special Condition 3 of the contract) to the lot including its location, area, size, dimensions and elevation".
- Design contours are approximate only and may change during construction
- Services have been plotted from design information only and may change during construction
- All earthworks fill to lots has been placed and compacted on Level 1 basis in accordance with Australian Standard AS3798-2007 "Guidelines on earthworks for commercial and residential developments".



**gassman
development
perspectives**

planning | environment | landscape | engineering | survey
T: 3807 3333 | F: 3287 5461 | www.gassman.com.au
Gold Coast & Logan | 76 Business Street, Yatala QLD | PO Box 392, Beenleigh 4207

Client
Helensvale Property Developments Pty Ltd

















Project **DISCLOSURE PLAN**
LOT 1124
(Survey plan: SP264766)
THE SURROUNDS
Country Club Drive Helensvale

Real Property Description:
Lot 901 on SP256153

Local Govt	GOLD COAST CITY COUNCIL	Issue Date	22/12/2016
		Meridian	SP256153
		Level Datum	AHD
		Contour Interval	0.5m
		Drawn	NDB
		Date Drafted	29/08/2016
		Checked	T. Geraghty
Scale (on A4 original)	1:200		

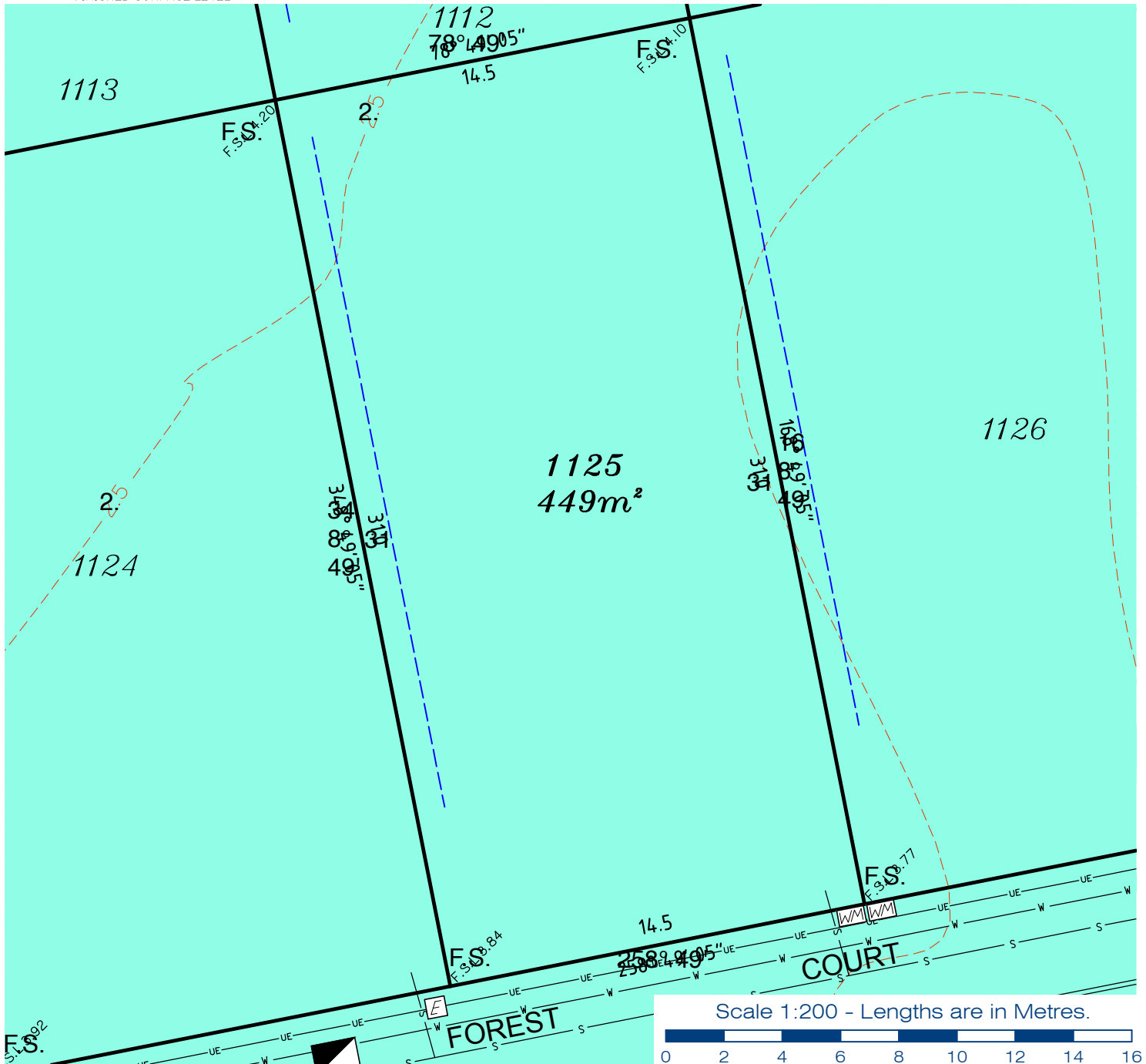
REFERENCE No. 5408-14
PLAN No. 5408 S DC LOT 1124 B

LEGEND

-  . . SEWER MANHOLE
 -  . . STORMWATER MANHOLE
 -  . . SEWER RISING MAIN
 -  . . GULLY TRAP
 -  . . WATER METER
 -  . . ELECTRICITY PILLAR
 -  . . COMMS PIT
 -  . . LIGHT POLE
 -  . . EXISTING SURFACE CONTOURS
 -  . . DESIGN CONTOURS
 -  . . DESIGN FILL
 -  . . SEWERAGE
 -  . . STORMWATER
 -  . . WATER PIPE
 -  . . UNDERGROUND ELECTRICITY
 -  . . OPTIONAL BUILT TO BOUNDARY WALL
- F.S.L 3.44 FINISHED SURFACE LEVEL

Notes:

- Final areas are subject to design changes, Council approval and field survey and may differ from those shown on this Disclosure Plan.
- Final presentation of areas will comply with requirements of the Registrar of Titles and may vary from the format on this Disclosure Plan
- "The Seller is entitled to make a Permitted Variation (as defined in Special Condition 3 of the contract) to the lot including its location, area, size, dimensions and elevation".
- Design contours are approximate only and may change during construction
- Services have been plotted from design information only and may change during construction
- All earthworks fill to lots has been placed and compacted on Level 1 basis in accordance with Australian Standard AS3798-2007 "Guidelines on earthworks for commercial and residential developments".




**gassman
development
perspectives**
est 1985

planning | environment | landscape | engineering | survey

T: 3807 3333 | F: 3287 5461 | www.gassman.com.au

Gold Coast & Logan | 76 Business Street, Yatala QLD | PO Box 392, Beenleigh 4207

Client
Helensvale Property Developments Pty Ltd

Project **DISCLOSURE PLAN**
LOT 1125
(Survey plan: SP264766)
THE SURROUNDS
Country Club Drive Helensvale

Local Govt	GOLD COAST CITY COUNCIL	Issue Date	22/12/2016
		Meridian	SP256153
		Level Datum	AHD
		Contour Interval	0.5m
		Drawn	NDB
		Date Drafted	29/08/2016
		Checked	T. Geraghty
Scale (on A4 original)	1:200		

Real Property Description:
Lot 901 on SP256153

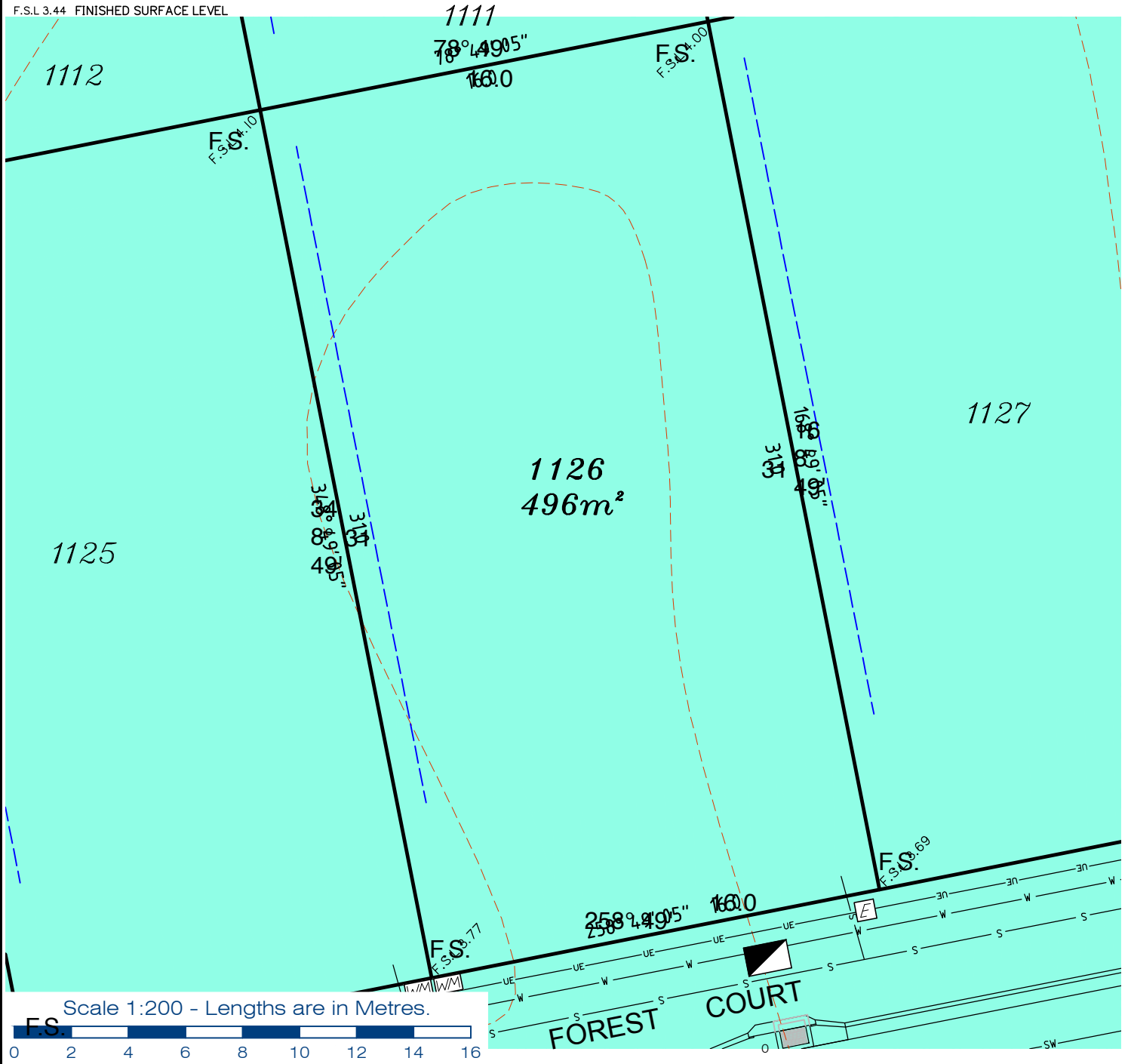
REFERENCE No. 5408-14
PLAN No. 5408 S DC LOT 1125 B

LEGEND

- ⊙ . . SEWER MANHOLE
- ⊕ . . STORMWATER MANHOLE
- ⊕ . . SEWER RISING MAIN
- ⊕ . . GULLY TRAP
- ⊕ . . WATER METER
- ⊕ . . ELECTRICITY PILLAR
- ⊕ . . COMMS PIT
- ⊕ . . LIGHT POLE
- - - EXISTING SURFACE CONTOURS
- - - DESIGN CONTOURS
- █ . . DESIGN FILL
- S-S- SEWERAGE
- SW-SW- STORMWATER
- W-W- WATER PIPE
- UE-UE- UNDERGROUND ELECTRICITY
- - - OPTIONAL BUILT TO BOUNDARY WALL
- F.S.L 3.44 FINISHED SURFACE LEVEL

Notes:

- Final areas are subject to design changes, Council approval and field survey and may differ from those shown on this Disclosure Plan.
- Final presentation of areas will comply with requirements of the Registrar of Titles and may vary from the format on this Disclosure Plan
- "The Seller is entitled to make a Permitted Variation (as defined in Special Condition 3 of the contract) to the lot including its location, area, size, dimensions and elevation".
- Design contours are approximate only and may change during construction
- Services have been plotted from design information only and may change during construction
- All earthworks fill to lots has been placed and compacted on Level 1 basis in accordance with Australian Standard AS3798-2007 "Guidelines on earthworks for commercial and residential developments".



gassman
development
perspectives

est 1985

planning | environment | landscape | engineering | survey

T: 3807 3333 | F: 3287 5461 | www.gassman.com.au

Gold Coast & Logan | 76 Business Street, Yatala QLD | PO Box 392, Beenleigh 4207

Client
Helensvale Property Developments Pty Ltd

Project **DISCLOSURE PLAN**
LOT 1126
(Survey plan: SP264766)
THE SURROUNDS
Country Club Drive Helensvale

Local Govt	GOLD COAST CITY COUNCIL	Issue Date	22/12/2016
		Meridian	SP256153
		Level Datum	AHD
		Contour Interval	0.5m
		Drawn	NDB
		Date Drafted	29/08/2016
		Checked	T. Geraghty
Scale (on A4 original)	1:200		

Real Property Description:
Lot 901 on SP256153

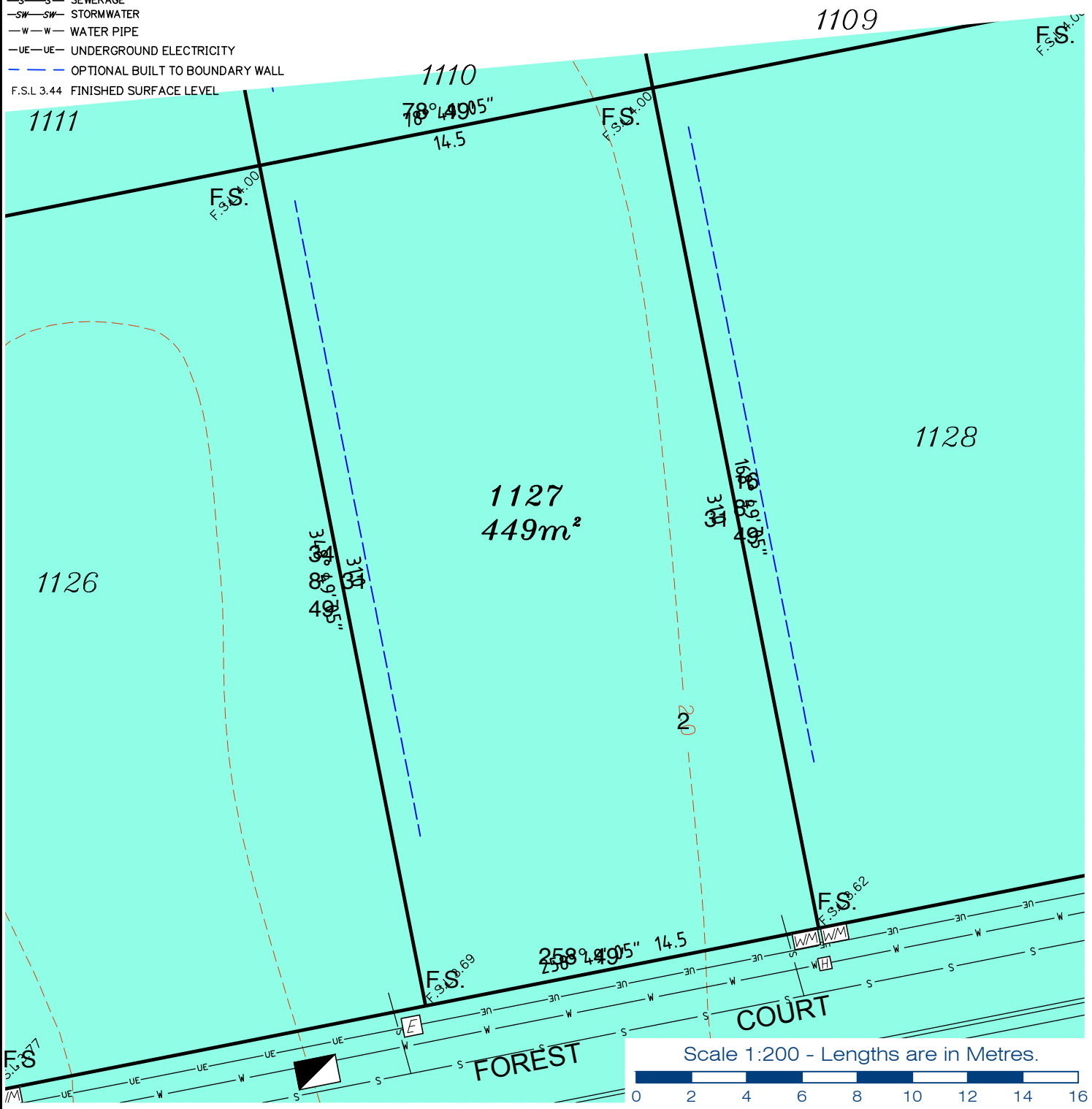
REFERENCE No. 5408-14
PLAN No. 5408 S DC LOT 1126 B

LEGEND

- . . SEWER MANHOLE
- . . STORMWATER MANHOLE
- . . SEWER RISING MAIN
- . . GULLY TRAP
- . . WATER METER
- . . ELECTRICITY PILLAR
- . . COMMS PIT
- . . LIGHT POLE
- . . EXISTING SURFACE CONTOURS
- . . DESIGN CONTOURS
- . . DESIGN FILL
- . . SEWERAGE
- . . STORMWATER
- . . WATER PIPE
- . . UNDERGROUND ELECTRICITY
- . . OPTIONAL BUILT TO BOUNDARY WALL
- F.S.L 3.44 FINISHED SURFACE LEVEL

Notes:

- Final areas are subject to design changes, Council approval and field survey and may differ from those shown on this Disclosure Plan.
- Final presentation of areas will comply with requirements of the Registrar of Titles and may vary from the format on this Disclosure Plan
- "The Seller is entitled to make a Permitted Variation (as defined in Special Condition 3 of the contract) to the lot including its location, area, size, dimensions and elevation".
- Design contours are approximate only and may change during construction
- Services have been plotted from design information only and may change during construction
- All earthworks fill to lots has been placed and compacted on Level 1 basis in accordance with Australian Standard AS3798-2007 "Guidelines on earthworks for commercial and residential developments".



**gassman
development
perspectives**
est 1985
planning | environment | landscape | engineering | survey
T: 3807 3333 | F: 3287 5461 | www.gassman.com.au
Gold Coast & Logan | 76 Business Street, Yatala QLD | PO Box 392, Beenleigh 4207

Client
Helensvale Property Developments Pty Ltd

Project **DISCLOSURE PLAN**
LOT 1127
(Survey plan: SP264766)
THE SURROUNDS
Country Club Drive Helensvale

Local Govt	GOLD COAST CITY COUNCIL	Issue Date	22/12/2016
		Meridian	SP256153
		Level Datum	AHD
		Contour Interval	0.5m
		Drawn	NDB
		Date Drafted	29/08/2016
		Checked	T. Geraghty
Scale (on A4 original)	1:200		

Real Property Description:
Lot 901 on SP256153

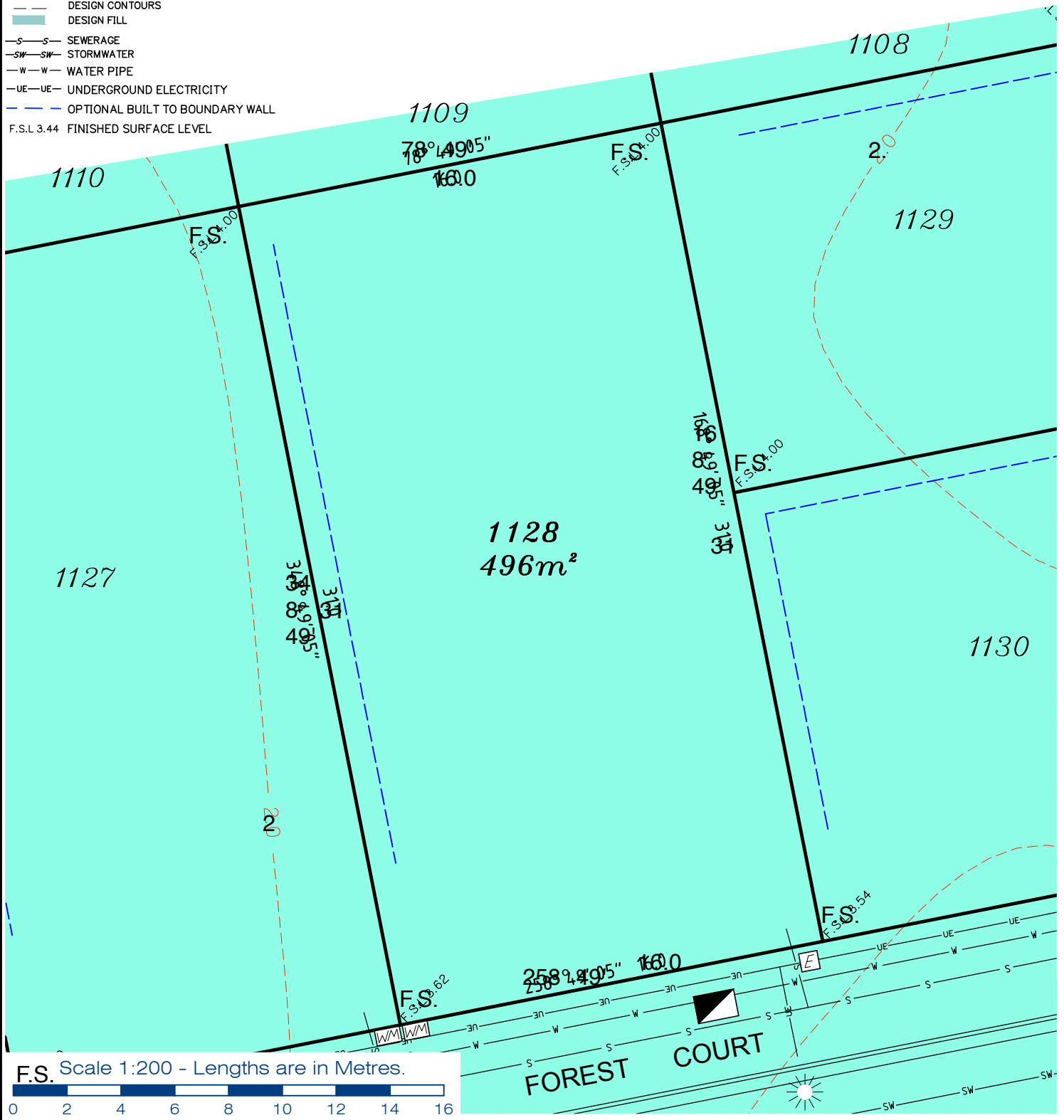
REFERENCE No. 5408-14
PLAN No. 5408 S DC LOT 1127 B

LEGEND

- . . SEWER MANHOLE
- . . STORMWATER MANHOLE
- . . SEWER RISING MAIN
- . . GULLY TRAP
- . . WATER METER
- . . ELECTRICITY PILLAR
- . . COMMS PIT
- . . LIGHT POLE
- . . EXISTING SURFACE CONTOURS
- . . DESIGN CONTOURS
- . . DESIGN FILL
- S—S— SEWERAGE
- SW—SW— STORMWATER
- W—W— WATER PIPE
- UE—UE— UNDERGROUND ELECTRICITY
- — — — — OPTIONAL BUILT TO BOUNDARY WALL
- F.S.L 3.44 FINISHED SURFACE LEVEL

Notes:

- Final areas are subject to design changes, Council approval and field survey and may differ from those shown on this Disclosure Plan.
- Final presentation of areas will comply with requirements of the Registrar of Titles and may vary from the format on this Disclosure Plan
- "The Seller is entitled to make a Permitted Variation (as defined in Special Condition 3 of the contract) to the lot including its location, area, size, dimensions and elevation".
- Design contours are approximate only and may change during construction
- Services have been plotted from design information only and may change during construction
- All earthworks fill to lots has been placed and compacted on Level 1 basis in accordance with Australian Standard AS3798-2007 "Guidelines on earthworks for commercial and residential developments".



**gassman
development
perspectives**
est 1985

planning | environment | landscape | engineering | survey

T: 3807 3333 | F: 3287 5461 | www.gassman.com.au

Gold Coast & Logan | 76 Business Street, Yatala QLD | PO Box 392, Beenleigh 4207

Client
Helensvale Property Developments Pty Ltd

Project **DISCLOSURE PLAN**
LOT 1128
(Survey plan: SP264766)
THE SURROUNDS
Country Club Drive Helensvale

Local Govt	GOLD COAST CITY COUNCIL	Issue Date	22/12/2016
		Meridian	SP256153
		Level Datum	AHD
		Contour Interval	0.5m
		Drawn	NDB
		Date Drafted	29/08/2016
		Checked	T. Geraghty
Scale (on A4 original)	1:200		

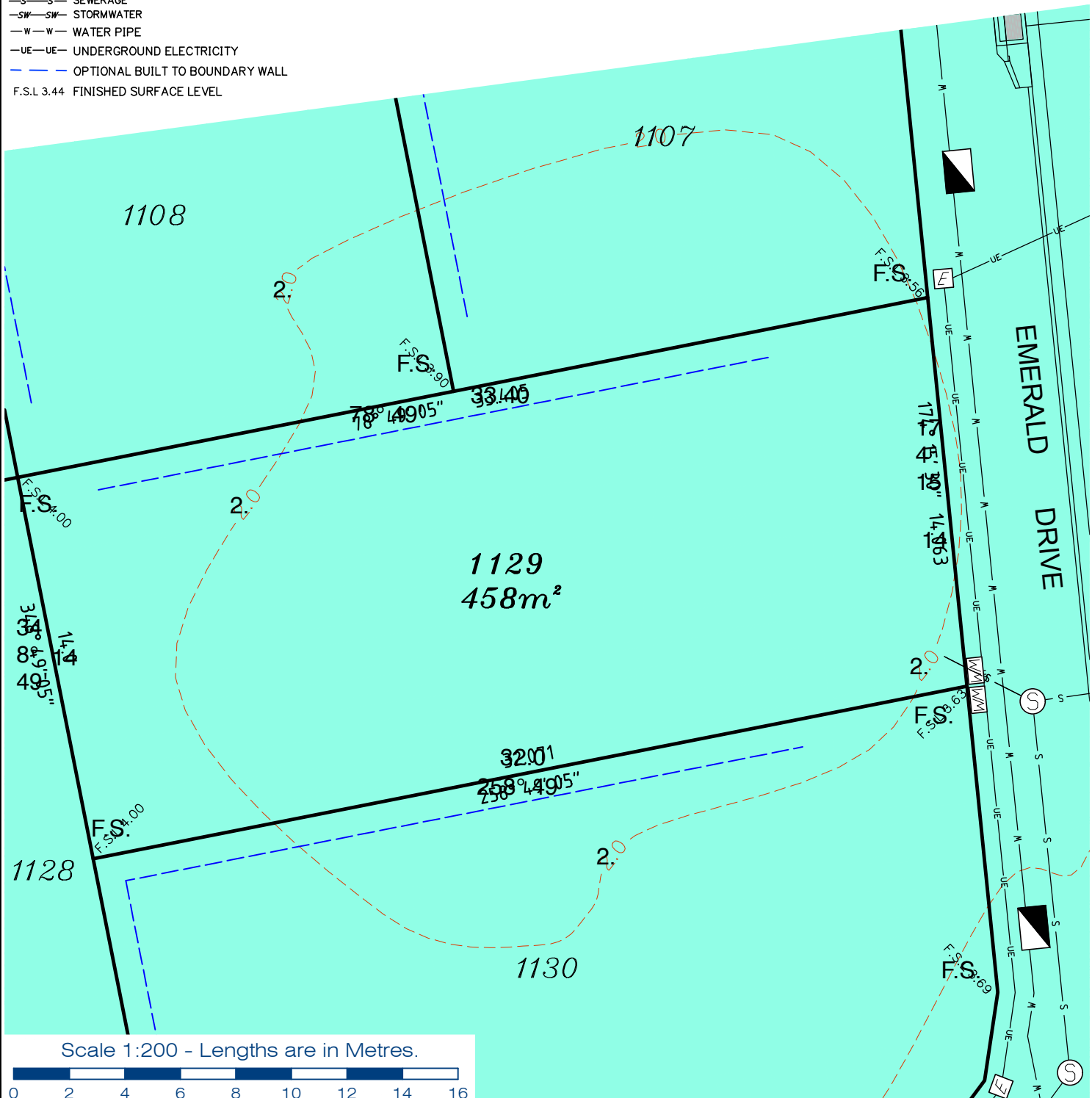
Real Property Description:
Lot 901 on SP256153

REFERENCE No. 5408-14
PLAN No. 5408 S DC LOT 1128 B

LEGEND

- ⊙ . . . SEWER MANHOLE
- ⊕ . . . STORMWATER MANHOLE
- RM . . . SEWER RISING MAIN
- ⌵ . . . GULLY TRAP
- WM . . . WATER METER
- ⊞ . . . ELECTRICITY PILLAR
- ⬜ . . . COMMS PIT
- ☀ . . . LIGHT POLE
- - - EXISTING SURFACE CONTOURS
- - - DESIGN CONTOURS
- █ . . . DESIGN FILL
- S-S- SEWERAGE
- SW-SW- STORMWATER
- W-W- WATER PIPE
- UE-UE- UNDERGROUND ELECTRICITY
- - - OPTIONAL BUILT TO BOUNDARY WALL
- F.S.L 3.44 FINISHED SURFACE LEVEL

- Notes:**
- Final areas are subject to design changes, Council approval and field survey and may differ from those shown on this Disclosure Plan.
 - Final presentation of areas will comply with requirements of the Registrar of Titles and may vary from the format on this Disclosure Plan
 - "The Seller is entitled to make a Permitted Variation (as defined in Special Condition 3 of the contract) to the lot including its location, area, size, dimensions and elevation".
 - Design contours are approximate only and may change during construction
 - Services have been plotted from design information only and may change during construction
 - All earthworks fill to lots has been placed and compacted on Level 1 basis in accordance with Australian Standard AS3798-2007 "Guidelines on earthworks for commercial and residential developments".



**gassman
development
perspectives**

planning | environment | landscape | engineering | survey

T: 3807 3333 | F: 3287 5461 | www.gassman.com.au

Gold Coast & Logan | 76 Business Street, Yatala QLD | PO Box 392, Beenleigh 4207

Client
Helensvale Property Developments Pty Ltd

Project DISCLOSURE PLAN
LOT 1129

(Survey plan: SP264766)

THE SURROUNDS

Country Club Drive Helensvale

Real Property Description:

Lot 901 on SP256153

Local Govt GOLD COAST CITY COUNCIL

Issue Date 22/12/2016

Meridian SP256153

Level Datum AHD

Contour Interval 0.5m

Drawn NDB

Date Drafted 29/08/2016

Checked T. Geraghty

Scale (on A4 original)

1:200

REFERENCE No. **5408-14**

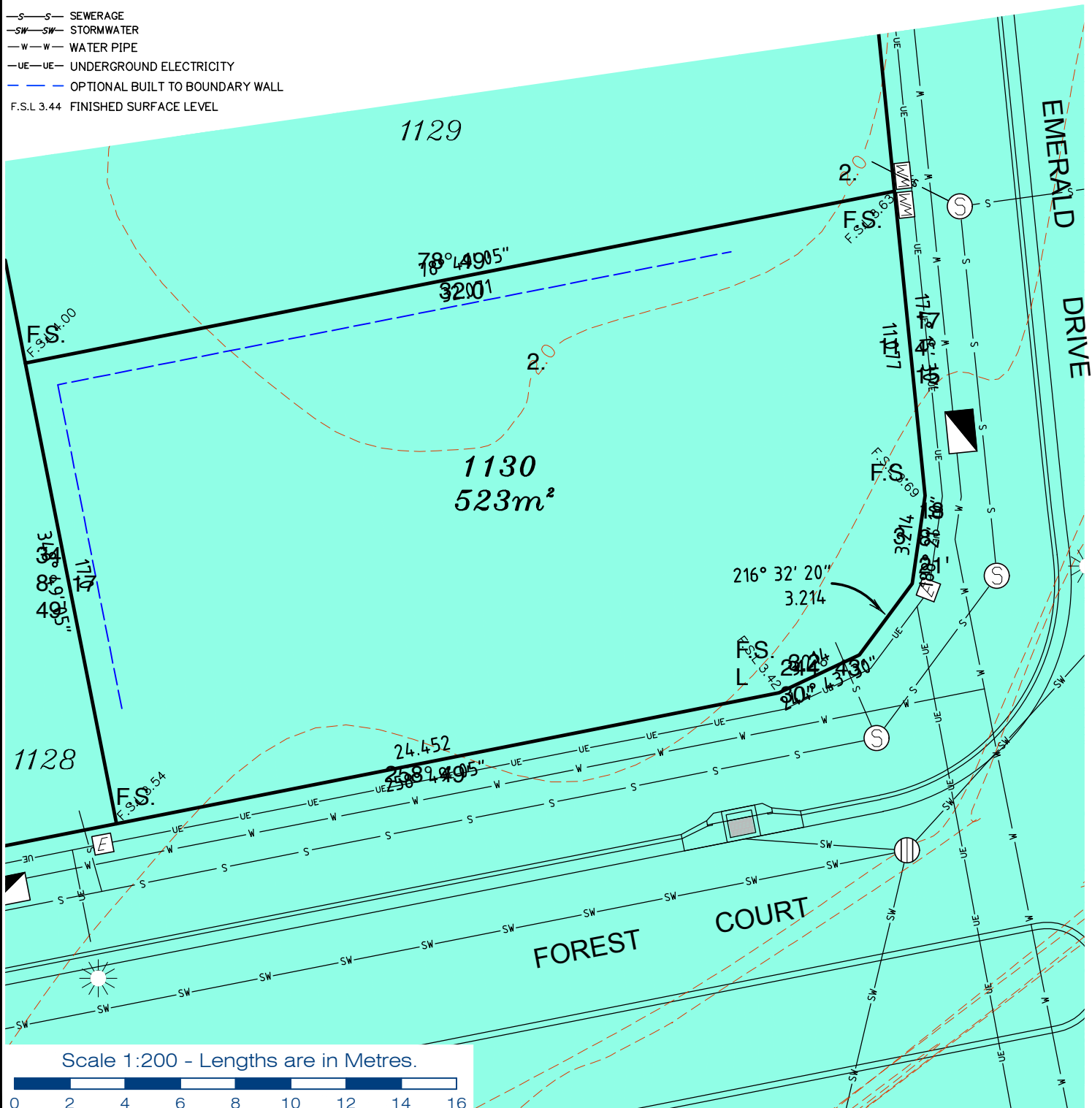
PLAN No. **5408 S DC LOT 1129 B**

LEGEND

- ⊙ . . . SEWER MANHOLE
- ⊕ . . . STORMWATER MANHOLE
- ⊙-RM . . . SEWER RISING MAIN
- ⊕ . . . GULLY TRAP
- ⊕ . . . WATER METER
- ⊕ . . . ELECTRICITY PILLAR
- ⊕ . . . COMMS PIT
- ⊕ . . . LIGHT POLE
- - - EXISTING SURFACE CONTOURS
- - - DESIGN CONTOURS
- █ . . . DESIGN FILL
- S-S- SEWERAGE
- SW-SW- STORMWATER
- W-W- WATER PIPE
- UE-UE- UNDERGROUND ELECTRICITY
- - - OPTIONAL BUILT TO BOUNDARY WALL
- F.S.L 3.44 FINISHED SURFACE LEVEL

Notes:

- Final areas are subject to design changes, Council approval and field survey and may differ from those shown on this Disclosure Plan.
- Final presentation of areas will comply with requirements of the Registrar of Titles and may vary from the format on this Disclosure Plan
- "The Seller is entitled to make a Permitted Variation (as defined in Special Condition 3 of the contract) to the lot including its location, area, size, dimensions and elevation".
- Design contours are approximate only and may change during construction
- Services have been plotted from design information only and may change during construction
- All earthworks fill to lots has been placed and compacted on Level 1 basis in accordance with Australian Standard AS3798-2007 "Guidelines on earthworks for commercial and residential developments".



**gassman
development
perspectives**

planning | environment | landscape | engineering | survey
T: 3807 3333 | F: 3287 5461 | www.gassman.com.au
Gold Coast & Logan | 76 Business Street, Yatala QLD | PO Box 392, Beenleigh 4207

Client
Helensvale Property Developments Pty Ltd

Project **DISCLOSURE PLAN**
LOT 1130
(Survey plan: SP264766)
THE SURROUNDS
Country Club Drive Helensvale

Real Property Description:
Lot 901 on SP256153

Local Govt	GOLD COAST CITY COUNCIL	Issue Date	22/12/2016
		Meridian	SP256153
		Level Datum	AHD
		Contour Interval	0.5m
		Drawn	NDB
		Date Drafted	29/08/2016
		Checked	T. Geraghty
Scale (on A4 original)	1:200		

REFERENCE No. 5408-14
PLAN No. 5408 S DC LOT 1130 B