








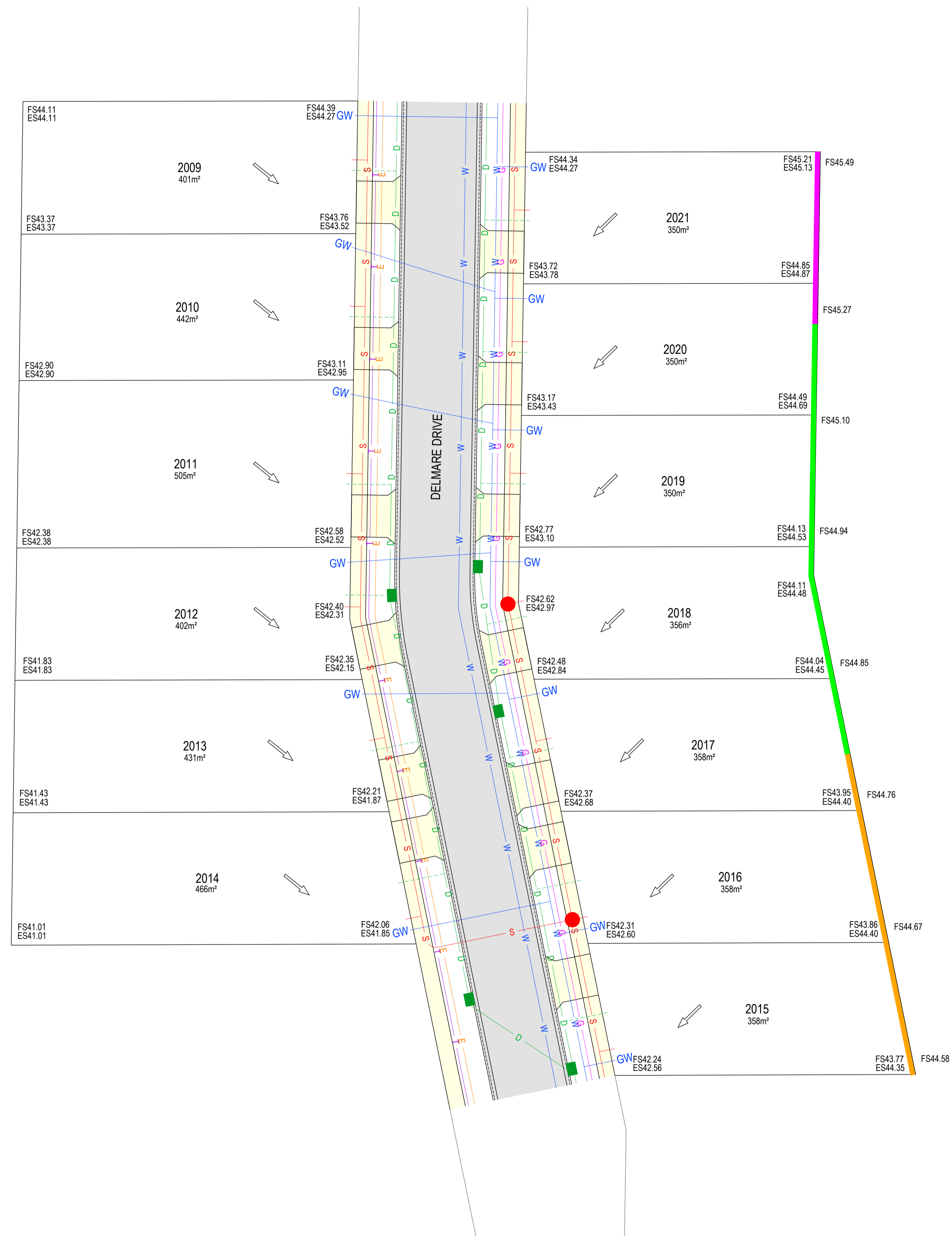


LEGEND

-  PROPOSED DRAIN
-  PROPOSED SEWER MAIN
-  PROPOSED WATER MAIN
-  PROPOSED GAS MAIN
-  PROPOSED ELECTRICITY MAIN
-  PROPOSED TELECO MAIN
-  RETAINING WALL (0.2m-0.4m)
-  RETAINING WALL (0.4m-0.6m)
-  RETAINING WALL (0.6m-0.8m)

- NOTES:
- LEVELS AND PROPERTY SERVICE CONNECTIONS ARE SUBJECT TO DETAILED DESIGN.
 - FILL LEVELS 300mm AND ABOVE REQUIRE LEVEL 1 SUPERVISION.
 - PROPOSED RETAINING WALLS TO BE CONSTRUCTED IN LOW SIDE LOTS.
 - FOOTINGS FOR RETAINING WALLS TO ENCROACH 300mm PASSED SHARED LOT BOUNDARY

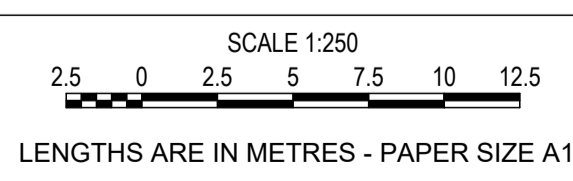


REVISION IN PROGRESS

A PRELIMINARY ISSUE	MM PW MM dd/mm/yy
REV	DES DWG CHK DATE



Tomkinson
 SURVEY • ENGINEERING • PLANNING • PROJECT MANAGEMENT
 12/99-101 WESTERN AVENUE, WESTMEADOWS PH 03 8746 9988
 ABN 11 103 336 358 WWW.TOMKINSON.COM



© COPYRIGHT
 THE INFORMATION CONTAINED ON THIS DRAWING IS THE INTELLECTUAL PROPERTY OF TOMKINSON GROUP. COPYING OR USING THIS DRAWING IN WHOLE OR IN PART WITHOUT THE EXPRESS WRITTEN PERMISSION OF TOMKINSON GROUP INFRINGES COPYRIGHT.



**ESTUARY II - NORTH
 ASH ROAD, LEOPOLD
 FUNCTIONAL PLAN
 LAYOUT PLAN - RELEASE 20B**
 AUTHORITY: CITY OF GREATER GEELONG
 CLIENT: ASH ROAD LEOPOLD PTY LTD

DWG STATUS: **PRELIMINARY** PROJECT & DWG No: A4014D-FP510

NOTE: THIS IS AN UNCONTROLLED DOCUMENT AND WILL NOT BE UPDATED. IT IS THE RESPONSIBILITY OF THE USER TO CONFIRM THAT THIS IS A CURRENT COPY AND SUITABLE FOR THE PROPOSED USE. THIS SHEET MUST BE READ IN CONJUNCTION WITH ALL SHEETS OF THIS SET AND ANY ACCOMPANYING DOCUMENTS. PLOT DATE: 06/10/2022 FILE: C:\112\DA\1\TOM\K&B\0-12DS0144041 - ASH ROAD, LEOPOLD C - VILLAWOOD BENDIGO, LEOPOLD_988ENGINEERING\CAD\CURRENT\MARKETING\RELEASE 20\A4014D-FP510 (RELEASE 20B).DWG