

- GENERAL DESIGN DETAIL PLAN NOTES**
 APPLIES IN ALL CASES UNLESS STATED OTHERWISE
- KERB TYPES:
 - SM2-M (MODIFIED SM2) AS PER IDM SD 100 (EXCEPT WHERE ROADS ABUT RESERVE)
 - SPECTRUM LANE
 - TRANQUIL STREET
 - PEACEFUL CRESCENT
 - UNITY WAY
 - ACCORD STREET
 - B4 (600 WIDE B2) AS PER CoGB SD 109
 - IMAGINE DRIVE
 - ALL ROAD SECTIONS ABUTTING RESERVE
 - ALL SPECIFIED RADII TO CENTRELINE OR LIP OF KERB
 - ALL DRIVEWAYS AS PER IDM SD 240 & 245
 - ALL PATHS CONCRETE & 1.5m WIDE @ 0.05m O/S AS PER IDM SD 205
 - ALL EASEMENT DRAINAGE PIPES & PITS ARE 1.0m O/S BL & SIDE BOUNDARIES
 - LEVEL 1 SUPERVISION REQUIRED FOR LOT EARTHWORKS UNLESS SPECIFIED OTHERWISE - REFER GENERAL NOTES
 - ALL LOTS TO HAVE CATCH DRAINS ALONG SIDE & REAR BOUNDARIES
 - CONTOUR INTERVAL 0.5m @ 1 : 1000 & 0.05m @ 1 : 200 / 1 : 250 (A3) WHERE SHOWN

WARNING
 BEWARE OF UNDERGROUND SERVICES
 THE LOCATIONS OF UNDERGROUND SERVICES ARE APPROXIMATE ONLY AND THEIR EXACT POSITION SHOULD BE PROVEN ON SITE. NO GUARANTEE IS GIVEN THAT ALL EXISTING SERVICES ARE SHOWN.

REV	DESCRIPTION	DES	DRG	CHK	DATE
K	RETAINING WALL AMENDMENT	NJB	NJB	NJB	27/05/22
J	UPDATED PARALLEL SERVICES ON RET WALL LONG SECS	NJB	NJB	NJB	05/05/22
I	REGRADED DRAINAGE LINE 39H-39I & 38D-42A	NJB	NJB	NJB	26/04/22
H	REGRADED LOT 1715 & ADJUSTED RET WALLS AND DRAINAGE TO SUIT	NJB	NJB	NJB	04/03/22
G	MINOR DRAFTING CORRECTION	SM	NJB	NJB	15/12/21
F	APPROVED FOR CONSTRUCTION ISSUE	SM	NJB	NJB	14/12/21
E	DEL PIT 9A - EDIT STREET SIGNS - AMEND IMAGINE DR PAVEMENT - ADD STUB TO 34A - SPECIFY DAM BREACH	NJB	NJB	NJB	03/12/21



Tomkinson
 SURVEY • ENGINEERING • PLANNING • PROJECT MANAGEMENT
 HEAD OFFICE: 57 MYERS STREET BENDIGO PH 03 5445 8700
 ABN 11 103 336 358 WWW.TOMKINSON.COM

imagine
 STRATHFIELDSAYE

SCALE 1:2,000
 LENGTHS ARE IN METRES - PAPER SIZE A3

© COPYRIGHT THE INFORMATION CONTAINED ON THIS DRAWING IS THE INTELLECTUAL PROPERTY OF TOMKINSON GROUP. COPYING OR USING THIS DRAWING IN WHOLE OR IN PART WITHOUT THE EXPRESS WRITTEN PERMISSION OF TOMKINSON GROUP INFRINGES COPYRIGHT

DIAL BEFORE YOU DIG
 www.100.com.au

COMPASS ASSURANCE
 ISO 9001 QUALITY

IMAGINE STAGE 15
DUKES LANE STRATHFIELDSAYE
 OVERALL DEVELOPMENT PLAN
 CITY OF GREATER BENDIGO REF: DS/188/216
 STRATHFIELDSAYE HOLDINGS PTY LTD

DWG STATUS:
APPROVED

PROJECT & DWG No:
 1065315R02 / 34

REV: K

NOTE: THIS IS AN UNCONTROLLED DOCUMENT AND WILL NOT BE UPDATED. IT IS THE RESPONSIBILITY OF THE USER TO CONFIRM THAT THIS IS A CURRENT COPY AND SUITABLE FOR THE PROPOSED USE. THIS SHEET MUST BE READ IN CONJUNCTION WITH ALL SHEETS OF THIS SET AND ANY ACCOMPANYING DOCUMENTS.
 PLOT DATE: 27/05/2022 FILE: C:\12\DATA\TOMKINSON\1065315 - STRATHFIELDSAYE - IMAGINE STAGE 15 - 2861ENG000\CURRENT\1065315 R-D REV.K.DWG



- GENERAL DESIGN DETAIL PLAN NOTES**
 APPLIES IN ALL CASES UNLESS STATED OTHERWISE
- KERB TYPES:
 - SM2-M (MODIFIED SM2) AS PER IDM SD 100 (EXCEPT WHERE ROADS ABUT RESERVE)
 - SPECTRUM LANE
 - TRANQUILL STREET
 - PEACEFUL CRESCENT
 - UNITY WAY
 - ACCORD STREET
 - B4 (600 WIDE B2) AS PER CoGB SD 109
 - IMAGINE DRIVE
 - ALL ROAD SECTIONS ABUTTING RESERVE
 - ALL SPECIFIED RADI TO CENTRELINE OR LIP OF KERB
 - ALL DRIVEWAYS AS PER IDM SD 240 & 245
 - ALL PATHS CONCRETE & 1.5m WIDE @ 0.05m O/S AS PER IDM SD 205
 - ALL EASEMENT DRAINAGE PIPES & PITS ARE 1.0m O/S BL & SIDE BOUNDARIES
 - LEVEL 1 SUPERVISION REQUIRED FOR LOT EARTHWORKS UNLESS SPECIFIED OTHERWISE - REFER GENERAL NOTES
 - ALL LOTS TO HAVE CATCH DRAINS ALONG SIDE & REAR BOUNDARIES
 - CONTOUR INTERVAL 0.5m @ 1:1000 & 0.05m @ 1:200 / 1:250 (A3) WHERE SHOWN

WARNING
 BEWARE OF UNDERGROUND SERVICES
 THE LOCATIONS OF UNDERGROUND SERVICES ARE APPROXIMATE ONLY AND THEIR EXACT POSITION SHOULD BE PROVEN ON SITE. NO GUARANTEE IS GIVEN THAT ALL EXISTING SERVICES ARE SHOWN.

K	RETAINING WALL AMENDMENT	NJB	NJB	NJB	27/05/22
J	UPDATED PARALLEL SERVICES ON RET WALL LONG SECS	NJB	NJB	NJB	05/05/22
I	REGRADED DRAINAGE LINE 39H-39I & 38D-42A	NJB	NJB	NJB	26/04/22
H	REGRADED LOT 1715 & ADJUSTED RET WALLS AND DRAINAGE TO SUIT	NJB	NJB	NJB	04/03/22
G	MINOR DRAFTING CORRECTION	SM	NJB	NJB	15/12/21
F	APPROVED FOR CONSTRUCTION ISSUE	SM	NJB	NJB	14/12/21
E	DEL PIT 9A - EDIT STREET SIGNS - AMEND IMAGINE DR PAVEMENT - ADD STUB TO 34A - SPECIFY DAM BREACH	NJB	NJB	NJB	03/12/21
REV	REVISION	DES	DWG	CHK	DATE



Tomkinson
 SURVEY • ENGINEERING • PLANNING • PROJECT MANAGEMENT
 HEAD OFFICE: 57 MYERS STREET BENDIGO PH 03 5445 8700
 ABN 11 103 336 358 WWW.TOMKINSON.COM



SCALE 1:1,000
 LENGTHS ARE IN METRES - PAPER SIZE A3

© COPYRIGHT
 THE INFORMATION CONTAINED ON THIS DRAWING IS THE INTELLECTUAL PROPERTY OF TOMKINSON GROUP. COPYING OR USING THIS DRAWING IN WHOLE OR IN PART WITHOUT THE EXPRESS WRITTEN PERMISSION OF TOMKINSON GROUP INFRINGES COPYRIGHT

DIAL BEFORE YOU DIG
 www.1100.com.au

COMPASS ASSURANCE
 ISO 9001 QUALITY

IMAGINE STAGE 15
DUKES LANE STRATHFIELDSAYE
 EXISTING CONDITIONS & TBM PLAN (SHEET 1 OF 2)
 CITY OF GREATER BENDIGO REF: DS/188/216
 STRATHFIELDSAYE HOLDINGS PTY LTD

DWG STATUS:
APPROVED

PROJECT & DWG No:
 1065315R03 / 34

REV: K

NOTE: THIS IS AN UNCONTROLLED DOCUMENT AND WILL NOT BE UPDATED. IT IS THE RESPONSIBILITY OF THE USER TO CONFIRM THAT THIS IS A CURRENT COPY AND SUITABLE FOR THE PROPOSED USE. THIS SHEET MUST BE READ IN CONJUNCTION WITH ALL SHEETS OF THIS SET AND ANY ACCOMPANYING DOCUMENTS.
 PLOT DATE: 27/05/2022 FILE: C:\12\DATA\TOMKINSON\1065315 - STRATHFIELDSAYE - IMAGINE STAGE 15_2861ENG000\CURRENT\1065315 R-D REV.K.DWG



- GENERAL DESIGN DETAIL PLAN NOTES**
 APPLIES IN ALL CASES UNLESS STATED OTHERWISE
- KERB TYPES:**
 - SM2-M (MODIFIED SM2) AS PER IDM SD 100 (EXCEPT WHERE ROADS ABUT RESERVE)
 - SPECTRUM LANE
 - TRANQUIL STREET
 - PEACEFUL CRESCENT
 - UNITY WAY
 - ACCORD STREET
 - B4 (600 WIDE B2) AS PER CoGB SD 109
 - IMAGINE DRIVE
 - ALL ROAD SECTIONS ABUTTING RESERVE
 - ALL SPECIFIED RADII TO CENTRELINE OR LIP OF KERB
 - ALL DRIVEWAYS AS PER IDM SD 240 & 245
 - ALL PATHS CONCRETE & 1.5m WIDE @ 0.05m O/S AS PER IDM SD 205
 - ALL EASEMENT DRAINAGE PIPES & PITS ARE 1.0m O/S BL & SIDE BOUNDARIES
 - LEVEL 1 SUPERVISION REQUIRED FOR LOT EARTHWORKS UNLESS SPECIFIED OTHERWISE - REFER GENERAL NOTES
 - ALL LOTS TO HAVE CATCH DRAINS ALONG SIDE & REAR BOUNDARIES
 - CONTOUR INTERVAL 0.5m @ 1:1000 & 0.05m @ 1:200 / 1:250 (A3) WHERE SHOWN

WARNING
 BEWARE OF UNDERGROUND SERVICES
 THE LOCATIONS OF UNDERGROUND SERVICES ARE APPROXIMATE ONLY AND THEIR EXACT POSITION SHOULD BE PROVEN ON SITE. NO GUARANTEE IS GIVEN THAT ALL EXISTING SERVICES ARE SHOWN.

REV	REVISION	DES	DWG	CHK	DATE
K	RETAINING WALL AMENDMENT	NJB	NJB	NJB	27/05/22
J	UPDATED PARALLEL SERVICES ON RET WALL LONG SECS	NJB	NJB	NJB	05/05/22
I	REGRADED DRAINAGE LINE 39H-39I & 38D-42A	NJB	NJB	NJB	26/04/22
H	REGRADED LOT 1715 & ADJUSTED RET WALLS AND DRAINAGE TO SUIT	NJB	NJB	NJB	04/03/22
G	MINOR DRAFTING CORRECTION	SM	NJB	NJB	15/12/21
F	APPROVED FOR CONSTRUCTION ISSUE	SM	NJB	NJB	14/12/21
E	DEL PIT 9A - EDIT STREET SIGNS - AMEND IMAGINE DR PAVEMENT - ADD STUB TO 34A - SPECIFY DAM BREACH	NJB	NJB	NJB	03/12/21



Tomkinson
 SURVEY • ENGINEERING • PLANNING • PROJECT MANAGEMENT
 HEAD OFFICE: 57 MYERS STREET BENDIGO PH 03 5445 8700
 ABN 11 103 336 358 WWW.TOMKINSON.COM

imagine
 STRATHFIELDSAYE

SCALE 1:1,000
 LENGTHS ARE IN METRES - PAPER SIZE A3

© COPYRIGHT THE INFORMATION CONTAINED ON THIS DRAWING IS THE INTELLECTUAL PROPERTY OF TOMKINSON GROUP. COPYING OR USING THIS DRAWING IN WHOLE OR IN PART WITHOUT THE EXPRESS WRITTEN PERMISSION OF TOMKINSON GROUP INFRINGES COPYRIGHT

DIAL BEFORE YOU DIG
 www.100.com.au

COMPASS ASSURANCE
 ISO 9001 QUALITY

IMAGINE STAGE 15
DUKES LANE STRATHFIELDSAYE
 EXISTING CONDITIONS & TBM PLAN (SHEET 2 OF 2)
 CITY OF GREATER BENDIGO REF: DS/188/216
 STRATHFIELDSAYE HOLDINGS PTY LTD

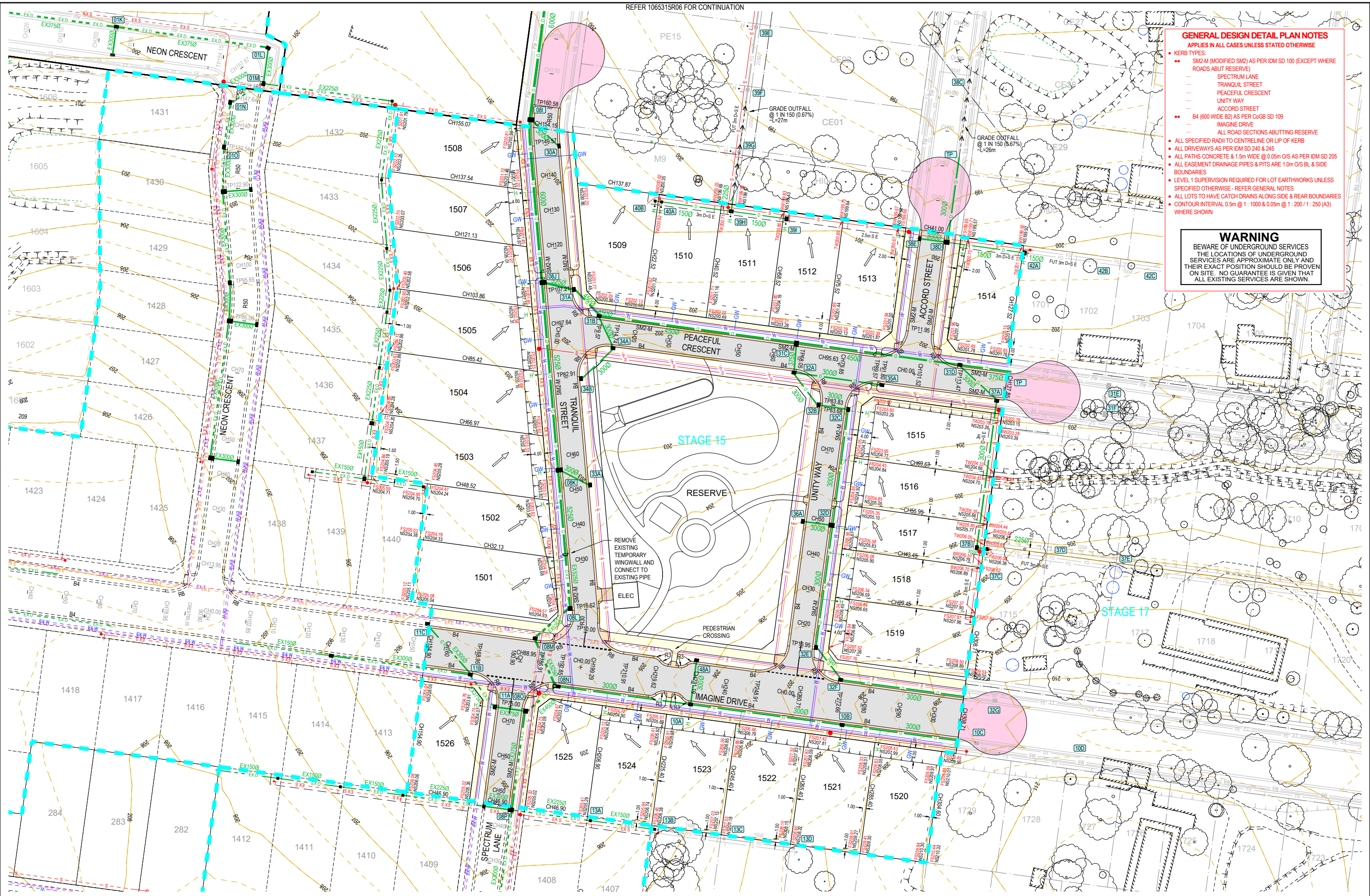
DWG STATUS:
APPROVED

PROJECT & DWG No:
 1065315R04 / 34

REV:
 K

NOTE: THIS IS AN UNCONTROLLED DOCUMENT AND WILL NOT BE UPDATED. IT IS THE RESPONSIBILITY OF THE USER TO CONFIRM THAT THIS IS A CURRENT COPY AND SUITABLE FOR THE PROPOSED USE - THIS SHEET MUST BE READ IN CONJUNCTION WITH ALL SHEETS OF THIS SET AND ANY ACCOMPANYING DOCUMENTS
 PLOT DATE: 27/05/2022 FILE: C:\12\DATA\TOMKINSON\1205011065315 - STRATHFIELDSAYE - IMAGINE STAGE 15 - 2361ENG000\CAD\CURRENT\1065315 R-D REV.K.DWG

REFER 1065315R06 FOR CONTINUATION



- GENERAL DESIGN DETAIL PLAN NOTES**
 APPLIES IN ALL CASES UNLESS STATED OTHERWISE
- KERB TYPES:
 - SM2-M (MODIFIED SM2) AS PER IDM SD 100 (EXCEPT WHERE ROADS ABUT RESERVE)
 - SPECTRUM LANE
 - TRANQUIL STREET
 - PEACEFUL CRESCENT
 - UNITY WAY
 - ACCORD STREET
 - B4 (600 WIDE B2) AS PER CoGB SD 109
 - IMAGINE DRIVE
 - ALL ROAD SECTIONS ABUTTING RESERVE
 - ALL SPECIFIED RADI TO CENTRELINE OR LP OF KERB
 - ALL DRIVEWAYS AS PER IDM SD 240 & 245
 - ALL PATHS CONCRETE & 1.5m WIDE @ 0.05m O/S AS PER IDM SD 205
 - ALL EASEMENT DRAINAGE PIPES & PITS ARE 1.0m O/S BL & SIDE BOUNDARIES
 - LEVEL 1 SUPERVISION REQUIRED FOR LOT EARTHWORKS UNLESS SPECIFIED OTHERWISE - REFER GENERAL NOTES
 - ALL LOTS TO HAVE CATCH DRAINS ALONG SIDE & REAR BOUNDARIES
 - CONTOUR INTERVAL 0.5m @ 1 : 1000 & 0.05m @ 1 : 200 / 1 : 250 (A3) WHERE SHOWN

WARNING
 BEWARE OF UNDERGROUND SERVICES
 THE LOCATIONS OF UNDERGROUND SERVICES ARE APPROXIMATE ONLY AND THEIR EXACT POSITION SHOULD BE PROVEN ON SITE. NO GUARANTEE IS GIVEN THAT ALL EXISTING SERVICES ARE SHOWN.

REV	REVISION	DES	DWG	CHK	DATE
K	RETAINING WALL AMENDMENT	NJB	NJB	NJB	27/05/22
J	UPDATED PARALLEL SERVICES ON RET WALL LONG SECS	NJB	NJB	NJB	05/05/22
I	REGRADED DRAINAGE LINE 39H-39I & 38D-42A	NJB	NJB	NJB	26/04/22
H	REGRADED LOT 1715 & ADJUSTED RET WALLS AND DRAINAGE TO SUIT	NJB	NJB	NJB	04/03/22
G	MINOR DRAFTING CORRECTION	SM	NJB	NJB	15/12/21
F	APPROVED FOR CONSTRUCTION ISSUE	SM	NJB	NJB	14/12/21
E	DEL PIT 9A - EDIT STREET SIGNS - AMEND IMAGINE DR PAVEMENT - ADD STUB TO 34A - SPECIFY DAM BREACH	NJB	NJB	NJB	03/12/21



Tomkinson
 SURVEY | ENGINEERING | PLANNING | PROJECT MANAGEMENT

HEAD OFFICE: 57 MYERS STREET BENDIGO PH 03 5445 8700
 ABN 11 103 336 358 WWW.TOMKINSON.COM



SCALE 1:1,000
 LENGTHS ARE IN METRES - PAPER SIZE A3

© COPYRIGHT
 THE INFORMATION CONTAINED ON THIS DRAWING IS THE INTELLECTUAL PROPERTY OF TOMKINSON GROUP. COPYING OR USING THIS DRAWING IN WHOLE OR IN PART WITHOUT THE EXPRESS WRITTEN PERMISSION OF TOMKINSON GROUP INFRINGES COPYRIGHT

DIAL BEFORE YOU DIG
 www.1100.com.au

COMPASS ASSURANCE
 ISO 9001 QUALITY

IMAGINE STAGE 15
DUKES LANE STRATHFIELDSAYE
 CONSTRUCTION LAYOUT PLAN (SHEET 1 OF 2)

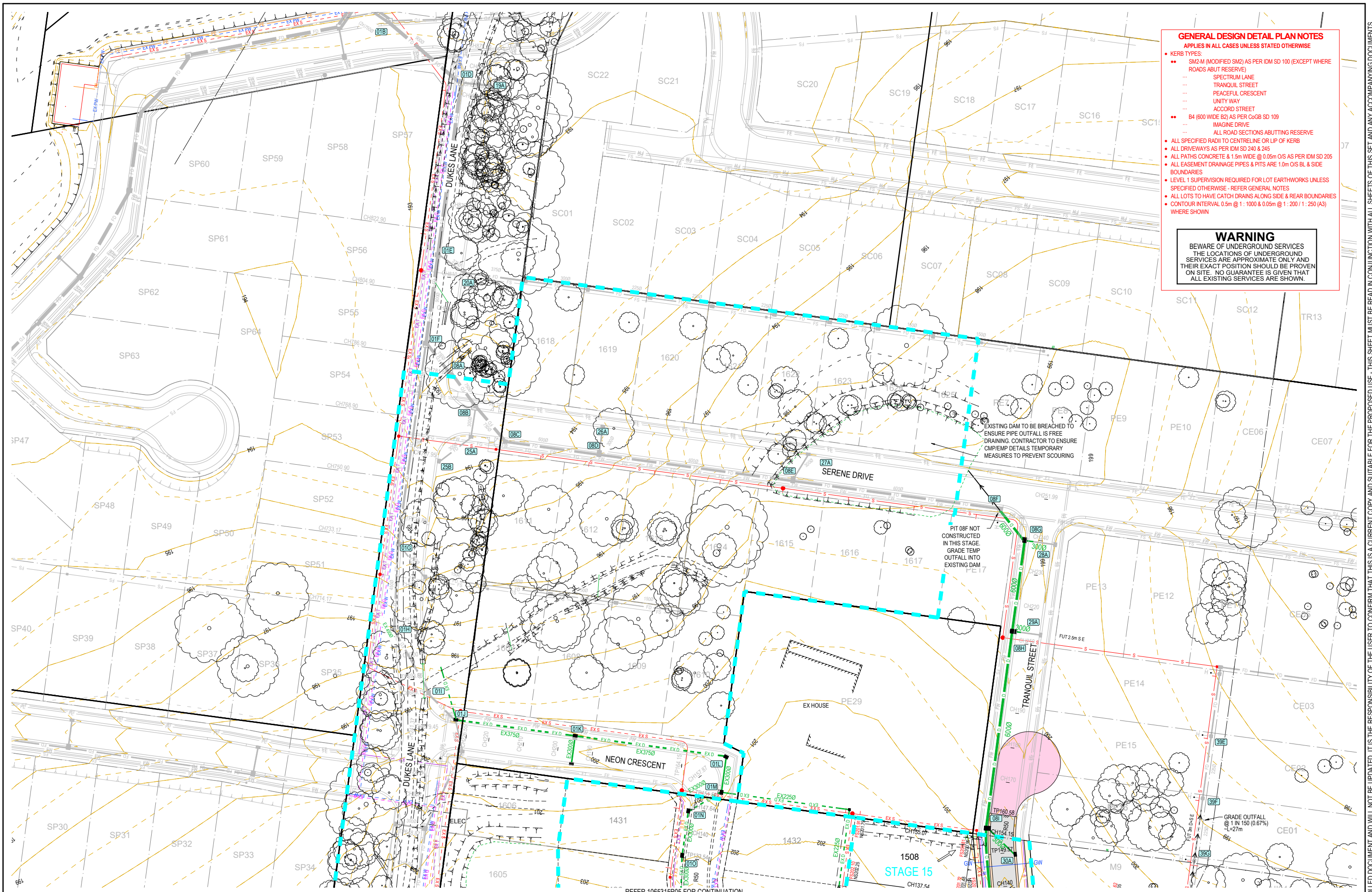
CITY OF GREATER BENDIGO REF: DS/188/216
 STRATHFIELDSAYE HOLDINGS PTY LTD

DWG STATUS:
APPROVED

PROJECT & DWG No:
 1065315R05 / 34

REV: K

NOTE: THIS IS AN UNCONTROLLED DOCUMENT AND WILL NOT BE UPDATED. IT IS THE RESPONSIBILITY OF THE USER TO CONFIRM THAT THIS IS A CURRENT COPY AND SUITABLE FOR THE PROPOSED USE - THIS SHEET MUST BE READ IN CONJUNCTION WITH ALL SHEETS OF THIS SET AND ANY ACCOMPANYING DOCUMENTS
PLOT DATE: 27/05/2022 FILE: C:\TZD\DATA\1065315R05\1065315R05_15_2861ENG000\CURRENT\1065315 R-D REV.K.DWG



- GENERAL DESIGN DETAIL PLAN NOTES**
 APPLIES IN ALL CASES UNLESS STATED OTHERWISE
- KERB TYPES:
 - SM2-M (MODIFIED SM2) AS PER IDM SD 100 (EXCEPT WHERE ROADS ABUT RESERVE)
 - SPECTRUM LANE
 - TRANQUIL STREET
 - PEACEFUL CRESCENT
 - UNITY WAY
 - ACCORD STREET
 - B4 (600 WIDE B2) AS PER CoGB SD 109
 - IMAGINE DRIVE
 - ALL ROAD SECTIONS ABUTTING RESERVE
 - ALL SPECIFIED RADII TO CENTRELINE OR LIP OF KERB
 - ALL DRIVEWAYS AS PER IDM SD 240 & 245
 - ALL PATHS CONCRETE & 1.5m WIDE @ 0.05m O/S AS PER IDM SD 205
 - ALL EASEMENT DRAINAGE PIPES & PITS ARE 1.0m O/S BL & SIDE BOUNDARIES
 - LEVEL 1 SUPERVISION REQUIRED FOR LOT EARTHWORKS UNLESS SPECIFIED OTHERWISE - REFER GENERAL NOTES
 - ALL LOTS TO HAVE CATCH DRAINS ALONG SIDE & REAR BOUNDARIES
 - CONTOUR INTERVAL 0.5m @ 1:1000 & 0.05m @ 1:200 / 1:250 (A3) WHERE SHOWN

WARNING
 BEWARE OF UNDERGROUND SERVICES
 THE LOCATIONS OF UNDERGROUND SERVICES ARE APPROXIMATE ONLY AND THEIR EXACT POSITION SHOULD BE PROVEN ON SITE. NO GUARANTEE IS GIVEN THAT ALL EXISTING SERVICES ARE SHOWN.

EXISTING DAM TO BE BREACHED TO ENSURE PIPE OUTFALL IS FREE DRAINING. CONTRACTOR TO ENSURE C/PIEMP DETAILS TEMPORARY MEASURES TO PREVENT SCOURING

PIT OBF NOT CONSTRUCTED IN THIS STAGE. GRADE TEMP OUTFALL INTO EXISTING DAM

GRADE OUTFALL @ 1 IN 50 (0.67%) @ L=27m

REFER 1065315R05 FOR CONTINUATION

REV	REVISION	DES	DWG	CHK	DATE
K	RETAINING WALL AMENDMENT	NJB	NJB	NJB	27/05/22
J	UPDATED PARALLEL SERVICES ON RET WALL LONG SECS	NJB	NJB	NJB	05/05/22
I	REGRADED DRAINAGE LINE 39H-39I & 38D-42A	NJB	NJB	NJB	26/04/22
H	REGRADED LOT 1715 & ADJUSTED RET WALLS AND DRAINAGE TO SUIT	NJB	NJB	NJB	04/03/22
G	MINOR DRAFTING CORRECTION	SM	NJB	NJB	15/12/21
F	APPROVED FOR CONSTRUCTION ISSUE	SM	NJB	NJB	14/12/21
E	DEL PIT 9A - EDIT STREET SIGNS - AMEND IMAGINE DR PAVEMENT - ADD STUB TO 34A - SPECIFY DAM BREACH	NJB	NJB	NJB	03/12/21



Tomkinson
 SURVEY • ENGINEERING • PLANNING • PROJECT MANAGEMENT
 HEAD OFFICE: 57 MYERS STREET BENDIGO PH 03 5445 8700
 ABN 11 103 336 358 WWW.TOMKINSON.COM

imagine
 STRATHFIELDSAYE

SCALE 1:1,000
 LENGTHS ARE IN METRES - PAPER SIZE A3

© COPYRIGHT THE INFORMATION CONTAINED ON THIS DRAWING IS THE INTELLECTUAL PROPERTY OF TOMKINSON GROUP. COPYING OR USING THIS DRAWING IN WHOLE OR IN PART WITHOUT THE EXPRESS WRITTEN PERMISSION OF TOMKINSON GROUP INFRINGES COPYRIGHT

DIAL BEFORE YOU DIG
 www.1100.com.au

COMPASS ASSURANCE
 ISO 9001 QUALITY

IMAGINE STAGE 15
DUKES LANE STRATHFIELDSAYE
 CONSTRUCTION LAYOUT PLAN (SHEET 2 OF 2)
 CITY OF GREATER BENDIGO REF: DS/188/216
 STRATHFIELDSAYE HOLDINGS PTY LTD

DWG STATUS:
APPROVED

PROJECT & DWG No:
 1065315R06 / 34

REV: K

NOTE: THIS IS AN UNCONTROLLED DOCUMENT AND WILL NOT BE UPDATED. IT IS THE RESPONSIBILITY OF THE USER TO CONFIRM THAT THIS IS A CURRENT COPY AND SUITABLE FOR THE PROPOSED USE. THIS SHEET MUST BE READ IN CONJUNCTION WITH ALL SHEETS OF THIS SET AND ANY ACCOMPANYING DOCUMENTS.
 PLOT DATE: 27/05/2022 FILE: C:\12\DATA\TOMKINSON\1205011065315 - STRATHFIELDSAYE - IMAGINE STAGE 15_2861ENG000\CURRENT\1065315 R-D REV.K.DWG

Levels Table							
No.	Min. Level	Max. Level	Colour	No.	Min. Level	Max. Level	Colour
1	-2.5	-2.0	Red	7	0.0	0.3	Green
2	-2.0	-1.5	Orange	8	0.3	0.6	Light Green
3	-1.5	-1.0	Yellow	9	0.6	1.0	Light Blue
4	-1.0	-0.6	Light Green	10	1.0	1.5	Blue
5	-0.6	-0.3	Green	11	1.5	2.0	Dark Blue
6	-0.3	0.0	Light Blue	12	2.0	2.5	Purple

NOTES: CUT & FILL DEPTHS ARE A COMPARISON BETWEEN EXISTING SURFACE (100mm STRIPPED) & BULK EARTHWORKS SURFACE - NO ALLOWANCE HAS BEEN MADE FOR ANY EXTRA CLEAN OUT OF DAMS & RACES. CONTRACTOR TO ENSURE A CLEAN BASE IS ACHIEVED PRIOR TO ANY FILLING. NS LEVELS ARE ORIGINAL AS-SURVEYED EXISTING SURFACE LEVELS PRIOR TO STRIPPING & FS LEVELS ARE FINAL FINISHED SURFACE LEVELS AFTER TOPSOILING ETC.



REV	REVISION	DES	DWG	CHK	DATE
K	RETAINING WALL AMENDMENT	NJB	NJB	NJB	27/05/22
J	UPDATED PARALLEL SERVICES ON RET WALL LONG SECS	NJB	NJB	NJB	05/05/22
I	REGRADED DRAINAGE LINE 39H-39I & 38D-42A	NJB	NJB	NJB	26/04/22
H	REGRADED LOT 1715 & ADJUSTED RET WALLS AND DRAINAGE TO SUIT	NJB	NJB	NJB	04/03/22
G	MINOR DRAFTING CORRECTION	SM	NJB	NJB	15/12/21
F	APPROVED FOR CONSTRUCTION ISSUE	SM	NJB	NJB	14/12/21
E	DEL PIT 9A - EDIT STREET SIGNS - AMEND IMAGINE DR PAVEMENT - ADD STUB TO 34A - SPECIFY DAM BREACH	NJB	NJB	NJB	03/12/21



Tomkinson
 SURVEY • ENGINEERING • PLANNING • PROJECT MANAGEMENT
 HEAD OFFICE: 57 MYERS STREET BENDIGO PH 03 5445 8700
 ABN 11 103 336 358 WWW.TOMKINSON.COM

imagine STRATHFIELDSAYE

SCALE 1:1,250
 LENGTHS ARE IN METRES - PAPER SIZE A3

© COPYRIGHT THE INFORMATION CONTAINED ON THIS DRAWING IS THE INTELLECTUAL PROPERTY OF TOMKINSON GROUP. COPYING OR USING THIS DRAWING IN WHOLE OR IN PART WITHOUT THE EXPRESS WRITTEN PERMISSION OF TOMKINSON GROUP INFRINGES COPYRIGHT.

DIAL BEFORE YOU DIG www.1100.com.au

COMPASS ASSURANCE ISO 9001 QUALITY

IMAGINE STAGE 15
DUKES LANE STRATHFIELDSAYE
 CUT & FILL DEPTH RANGE & LOT LEVELS
 CITY OF GREATER BENDIGO REF: DS/188/216
 STRATHFIELDSAYE HOLDINGS PTY LTD

DWG STATUS: **APPROVED**

PROJECT & DWG No: 1065315R07 / 34

REV: K

NOTE: THIS IS AN UNCONTROLLED DOCUMENT AND WILL NOT BE UPDATED. IT IS THE RESPONSIBILITY OF THE USER TO CONFIRM THAT THIS IS A CURRENT COPY AND SUITABLE FOR THE PROPOSED USE. THIS SHEET MUST BE READ IN CONJUNCTION WITH ALL SHEETS OF THIS SET AND ANY ACCOMPANYING DOCUMENTS. PLOT DATE: 27/05/2022 FILE: C:\TZD\DATA\TOMKINSON\1065315 - STRATHFIELDSAYE - IMAGINE STAGE 15_2861ENG000\CAD\CURRENT\1065315 R-D REV.K.DWG



RETAINING WALL LEGEND

- 0 - 0.4m
- 0.4m - 1.0m
- 1.0m - 2.0m

IMPORTANT NOTE:
RETAINING WALL INFORMATION IS INDICATING ONLY AND SOLELY FOR ADVISING PREFERRED LEVELS TO SUIT EARTHWORKS, ALL WALL CONSTRUCTION IS TO BE UNDERTAKEN STRICTLY IN ACCORDANCE WITH STRUCTURAL ENGINEER'S DESIGN & SPECIFICATION.

REFER TO RETAINING WALL LONG SECTIONS FOR ADDITIONAL LEVEL DETAILS

REV	DESCRIPTION	DES	CHK	DATE
K	RETAINING WALL AMENDMENT	NJB	NJB	27/05/22
J	UPDATED PARALLEL SERVICES ON RET WALL LONG SECS	NJB	NJB	05/05/22
I	REGRADED DRAINAGE LINE 39H-39I & 38D-42A	NJB	NJB	26/04/22
H	REGRADED LOT 1715 & ADJUSTED RET WALLS AND DRAINAGE TO SUIT	NJB	NJB	04/03/22
G	MINOR DRAFTING CORRECTION	SM	NJB	15/12/21
F	APPROVED FOR CONSTRUCTION ISSUE	SM	NJB	14/12/21
E	DEL PIT 9A - EDIT STREET SIGNS - AMEND IMAGINE DR PAVEMENT - ADD STUB TO 34A - SPECIFY DAM BREACH	NJB	NJB	03/12/21



Tomkinson
SURVEY • ENGINEERING • PLANNING • PROJECT MANAGEMENT
HEAD OFFICE: 57 MYERS STREET BENDIGO PH 03 5445 8700
ABN 11 103 336 358 WWW.TOMKINSON.COM







SCALE 1:1,000
LENGTHS ARE IN METRES - PAPER SIZE A3

© COPYRIGHT THE INFORMATION CONTAINED ON THIS DRAWING IS THE INTELLECTUAL PROPERTY OF TOMKINSON GROUP. COPYING OR USING THIS DRAWING IN WHOLE OR IN PART WITHOUT THE EXPRESS WRITTEN PERMISSION OF TOMKINSON GROUP INFRINGES COPYRIGHT

IMAGINE STAGE 15
DUKES LANE STRATHFIELDSAYE
RETAINING WALL PLAN
CITY OF GREATER BENDIGO REF: DS/188/216
STRATHFIELDSAYE HOLDINGS PTY LTD
DWG STATUS: **APPROVED**
PROJECT & DWG No: 1065315R08 / 34 K

NOTE: THIS IS AN UNCONTROLLED DOCUMENT AND WILL NOT BE UPDATED. IT IS THE RESPONSIBILITY OF THE USER TO CONFIRM THAT THIS IS A CURRENT COPY AND SUITABLE FOR THE PROPOSED USE - THIS SHEET MUST BE READ IN CONJUNCTION WITH ALL SHEETS OF THIS SET AND ANY ACCOMPANYING DOCUMENTS
PLOT DATE: 27/05/2022 FILE: C:\12\DATA\1065315\1065315 - STRATHFIELDSAYE - IMAGINE STAGE 15 - 2861ENG000\CAD\CURRENT\1065315 R-D REV.K.DWG

LEGEND

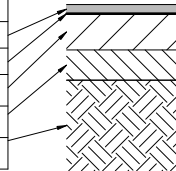
-  PROPOSED LINEMARKING (YELLOW)
-  PROPOSED LINEMARKING (WHITE)
-  PROPOSED SIGNAGE
-  PROPOSED PSM

- NOTE:
1. ALL STREET NAME SIGNAGE TO BE IN ACCORDANCE WITH CITY OF GREATER BENDIGO STANDARD.
 2. ALL LINEMARKING & SIGNAGE TO BE IN ACCORDANCE WITH AUSTRALIAN STANDARD AS1742.

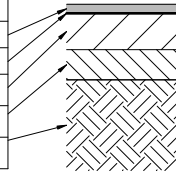
PAVEMENT NOTES:

- A. ROAD PAVEMENT DESIGNS PRODUCED IN ACCORDANCE WITH GTS REPORT 21C 0851 DATED NOVEMBER 2021. ALL OTHER PAVEMENTS TO IDM STANDARDS.
- B. PAVEMENT BASE COURSES ARE TO BE COMPACTED TO A MINIMUM DRY DENSITY RATIO OF 99% MODIFIED WITH MOISTURE CONTENT WITHIN ±3% OF MODIFIED OPTIMUM MOISTURE CONTENT (MOMC).
- C. PAVEMENT SUBBASE COURSES ARE TO BE COMPACTED TO A MINIMUM DRY DENSITY RATIO OF 98% MODIFIED WITH MOISTURE CONTENT WITHIN ±3% OF MODIFIED OPTIMUM MOISTURE CONTENT (MOMC).
- D. PAVEMENT LAYERS SHOULD BE PLACED AND COMPACTED IN LAYERS NOT EXCEEDING 200mm THICKNESS.
- E. SUBGRADE PREPARATION AND ENGINEERED FILL CONSTRUCTION (PAVEMENTS) TO BE IN ACCORDANCE WITH RELEVANT STANDARDS.
- F. WHEN PAVEMENT EXCAVATION IS IN ROCK, ALL LOOSE MATERIAL (INCL. ROCK & CLAY) MUST BE REMOVED. THE SUBGRADE MUST THEN BE REGULATED WITH COUNCIL APPROVED MATERIAL.
- G. PRIOR TO PLACEMENT OF THE FILL MATERIAL UNDER NEW PAVEMENT, APPROVAL OF THE MATERIAL TO BE USED MUST BE OBTAINED FROM COUNCIL.

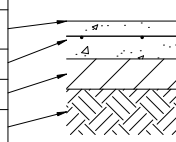
250mm DEPTH PAVEMENT		
PAVEMENT LAYER	LAYER THICKNESS (mm)	MATERIAL
1 WEARING COURSE	30	SIZE 10 TYPE N ASPHALT
2 PRIME		
3 BASE COURSE	110	20mm NOM. SIZE CLASS 2 FINE CRUSHED ROCK (SEE NOTE B BELOW)
4 SUBBASE COURSE	110	40mm NOM. SIZE CLASS 3 FINE CRUSHED ROCK (SEE NOTE C BELOW)
5 SUBGRADE	200	SUBGRADE STABILISATION 3% LIME (MINIMUM CBR 8)



330mm DEPTH PAVEMENT		
PAVEMENT LAYER	LAYER THICKNESS (mm)	MATERIAL
1 WEARING COURSE	40	SIZE 10 TYPE N ASPHALT
2 PRIME		
3 BASE COURSE	160	20mm NOM. SIZE CLASS 2 FINE CRUSHED ROCK (SEE NOTE B BELOW)
4 SUBBASE COURSE	130	40mm NOM. SIZE CLASS 3 FINE CRUSHED ROCK (SEE NOTE C BELOW)
5 SUBGRADE	200	SUBGRADE STABILISATION 3% LIME (MINIMUM CBR 8)



CONCRETE FOOTPATH & SHARED PATH PAVEMENT DETAILS (IDM SD 205)		
PAVEMENT LAYER	LAYER THICKNESS (mm)	MATERIAL
1 SURFACE FINISH		BROOMED FINISH & TOOLED JOINTS. FINISHED SURFACE TO COMPLY WITH AS 4886 - SLIP RESISTANT CLASSIFICATION OF NEW PEDESTRIAN SURFACE MATERIALS
2 CONCRETE	125	CONCRETE 32MPa WITH SL72 TOP REINFORCEMENT WITH 50mm MIN. COVER.
3 BASE	100	20mm NOM. SIZE CLASS 3 FINE CRUSHED ROCK (SEE NOTE C BELOW)
4 SUBGRADE		SUBGRADE PREPARATION (SEE NOTE 6 BELOW). SUBGRADE IMPROVEMENT AS DIRECTED BY SUPERINTENDENT



TEMPORARY GRAVEL PAVEMENT		
PAVEMENT LAYER	LAYER THICKNESS (mm)	MATERIAL
1 BASE COURSE	100	20mm NOM. SIZE CLASS 2 FINE CRUSHED ROCK



REV	REVISION	DES	DWG	CHK	DATE
K	RETAINING WALL AMENDMENT	NJB	NJB	NJB	27/05/22
J	UPDATED PARALLEL SERVICES ON RET WALL LONG SECS	NJB	NJB	NJB	05/05/22
I	REGRADED DRAINAGE LINE 39H-39I & 38D-42A	NJB	NJB	NJB	26/04/22
H	REGRADED LOT 1715 & ADJUSTED RET WALLS AND DRAINAGE TO SUIT	NJB	NJB	NJB	04/03/22
G	MINOR DRAFTING CORRECTION	SM	NJB	NJB	15/12/21
F	APPROVED FOR CONSTRUCTION ISSUE	SM	NJB	NJB	14/12/21
E	DEL PIT 9A - EDIT STREET SIGNS - AMEND IMAGINE DR PAVEMENT - ADD STUB TO 34A - SPECIFY DAM BREACH	NJB	NJB	NJB	03/12/21



Tomkinson
SURVEY • ENGINEERING • PLANNING • PROJECT MANAGEMENT
HEAD OFFICE: 57 MYERS STREET BENDIGO PH 03 5445 8700
ABN 11 103 336 358 WWW.TOMKINSON.COM



SCALE 1:1,000
LENGTHS ARE IN METRES - PAPER SIZE A3

© COPYRIGHT THE INFORMATION CONTAINED ON THIS DRAWING IS THE INTELLECTUAL PROPERTY OF TOMKINSON GROUP. COPYING OR USING THIS DRAWING IN WHOLE OR IN PART WITHOUT THE EXPRESS WRITTEN PERMISSION OF TOMKINSON GROUP INFRINGES COPYRIGHT

DIAL BEFORE YOU DIG
www.1100.com.au

COMPASS ASSURANCE
ISO 9001 QUALITY

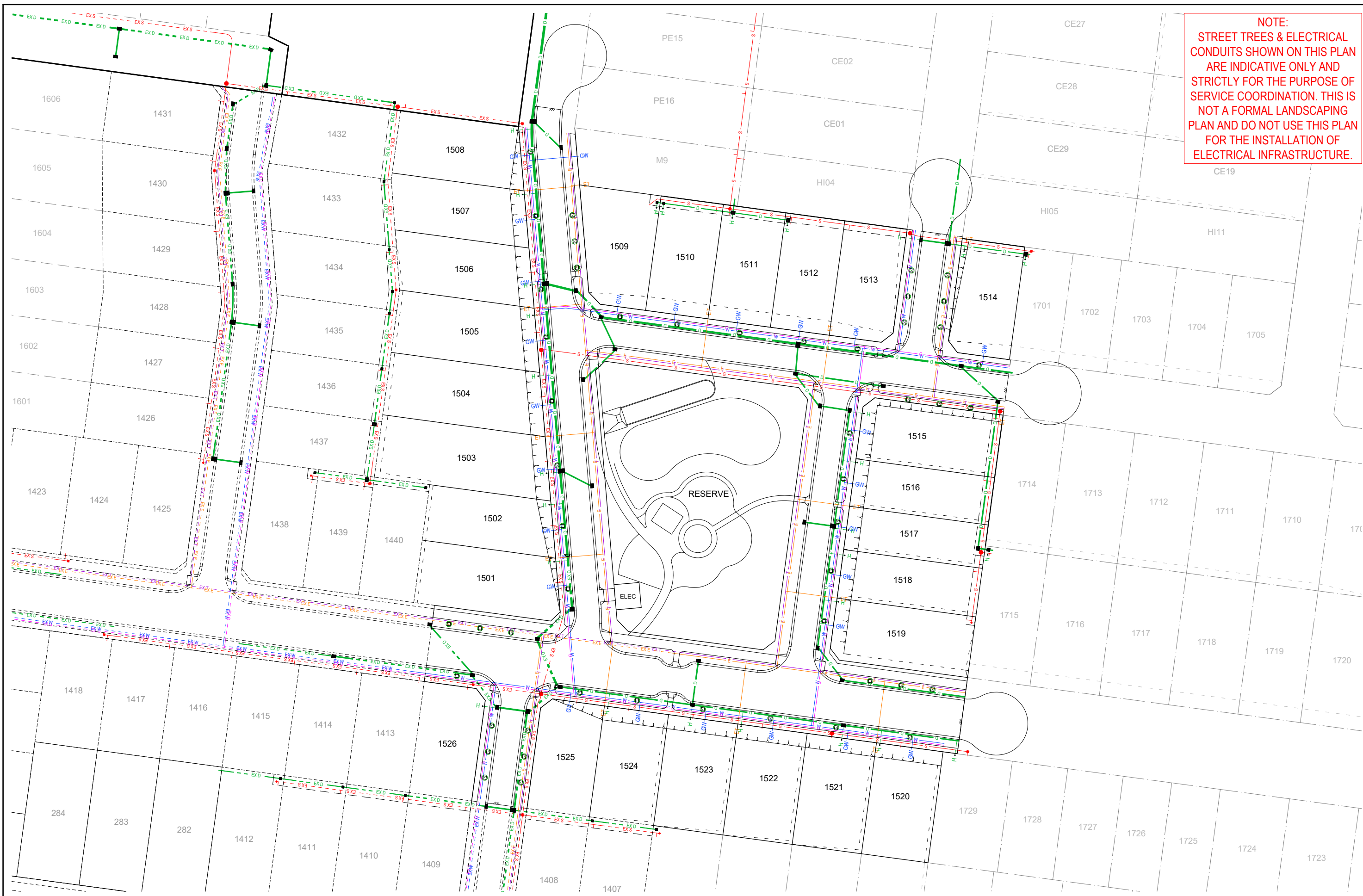
IMAGINE STAGE 15
DUKES LANE STRATHFIELDSAYE
PAVEMENT, SIGNAGE & LINEMARKING PLAN
CITY OF GREATER BENDIGO REF: DS/188/216
STRATHFIELDSAYE HOLDINGS PTY LTD

DWG STATUS:
APPROVED

PROJECT & DWG No:
1065315R09 / 34

REV: K

NOTE: THIS IS AN UNCONTROLLED DOCUMENT AND WILL NOT BE UPDATED. IT IS THE RESPONSIBILITY OF THE USER TO CONFIRM THAT THIS IS A CURRENT COPY AND SUITABLE FOR THE PROPOSED USE - THIS SHEET MUST BE READ IN CONJUNCTION WITH ALL SHEETS OF THIS SET AND ANY ACCOMPANYING DOCUMENTS. PLOT DATE: 27/05/2022 FILE: C:\12\DATA\TOMKINSON\1205011065315 - STRATHFIELDSAYE - IMAGINE STAGE 15 - 2361ENG000\CAD\CURRENT\1065315 R-D REV.K.DWG



NOTE:
 STREET TREES & ELECTRICAL
 CONDUITS SHOWN ON THIS PLAN
 ARE INDICATIVE ONLY AND
 STRICTLY FOR THE PURPOSE OF
 SERVICE COORDINATION. THIS IS
 NOT A FORMAL LANDSCAPING
 PLAN AND DO NOT USE THIS PLAN
 FOR THE INSTALLATION OF
 ELECTRICAL INFRASTRUCTURE.

REV	REVISION	DES	DWG	CHK	DATE
K	RETAINING WALL AMENDMENT	NJB	NJB	NJB	27/05/22
J	UPDATED PARALLEL SERVICES ON RET WALL LONG SECS	NJB	NJB	NJB	05/05/22
I	REGRADED DRAINAGE LINE 39H-39I & 38D-42A	NJB	NJB	NJB	26/04/22
H	REGRADED LOT 1715 & ADJUSTED RET WALLS AND DRAINAGE TO SUIT	NJB	NJB	NJB	04/03/22
G	MINOR DRAFTING CORRECTION	SM	NJB	NJB	15/12/21
F	APPROVED FOR CONSTRUCTION ISSUE	SM	NJB	NJB	14/12/21
E	DEL PIT 9A - EDIT STREET SIGNS - AMEND IMAGINE DR PAVEMENT - ADD STUB TO 34A - SPECIFY DAM BREACH	NJB	NJB	NJB	03/12/21



Tomkinson
 SURVEY > ENGINEERING > PLANNING > PROJECT MANAGEMENT
 HEAD OFFICE: 57 MYERS STREET BENDIGO PH 03 5445 8700
 ABN 11 103 336 358 WWW.TOMKINSON.COM



SCALE 1:1,000
 LENGTHS ARE IN METRES - PAPER SIZE A3

© COPYRIGHT
 THE INFORMATION CONTAINED
 ON THIS DRAWING IS THE
 INTELLECTUAL PROPERTY OF
 TOMKINSON GROUP. COPYING
 OR USING THIS DRAWING IN
 WHOLE OR IN PART WITHOUT
 THE EXPRESS WRITTEN
 PERMISSION OF TOMKINSON
 GROUP INFRINGES COPYRIGHT

DIAL BEFORE YOU DIG
 www.100.com.au

COMPASS ASSURANCE
 ISO 9001 QUALITY

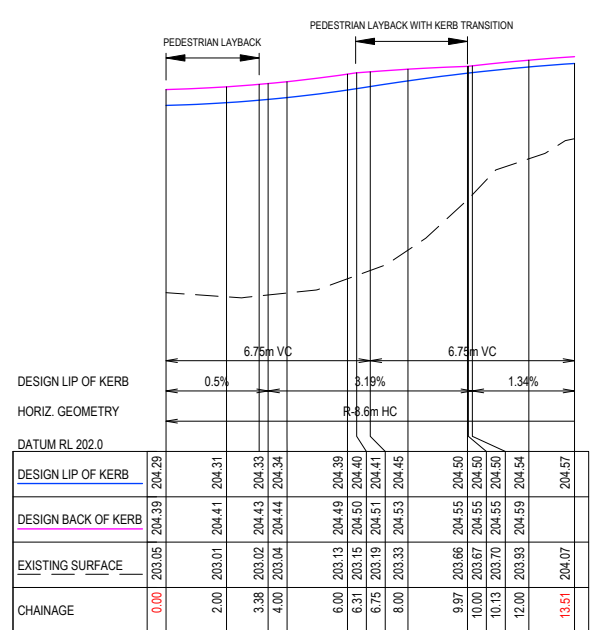
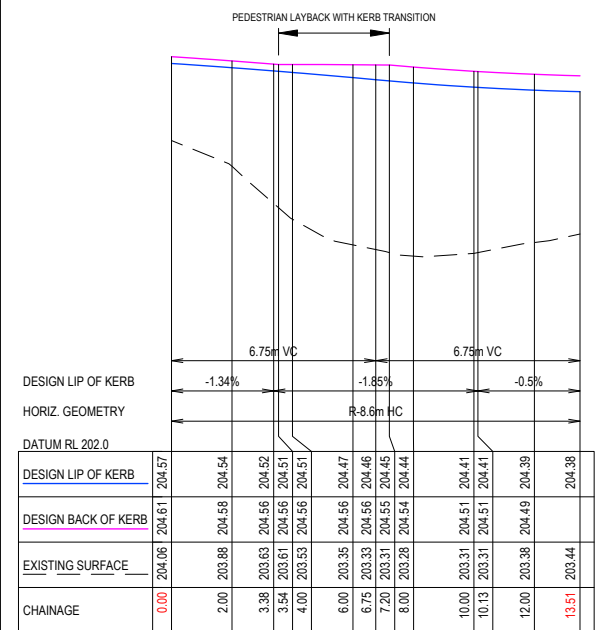
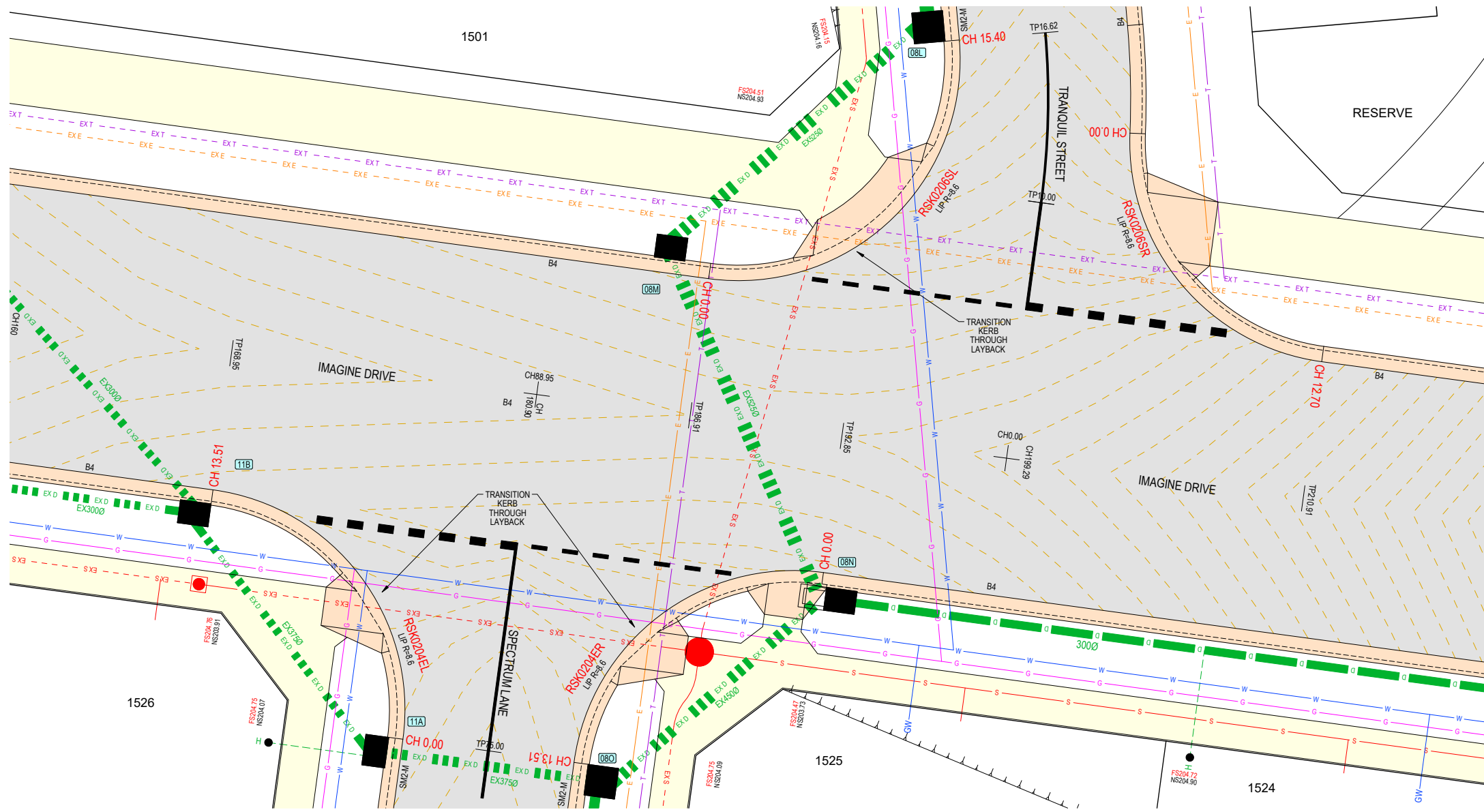
IMAGINE STAGE 15
DUKES LANE STRATHFIELDSAYE
STREET TREE CONCEPT PLAN
 CITY OF GREATER BENDIGO REF: DS/188/216
 STRATHFIELDSAYE HOLDINGS PTY LTD

DWG STATUS:
APPROVED

PROJECT & DWG No:
 1065315R10 / 34

REV: K

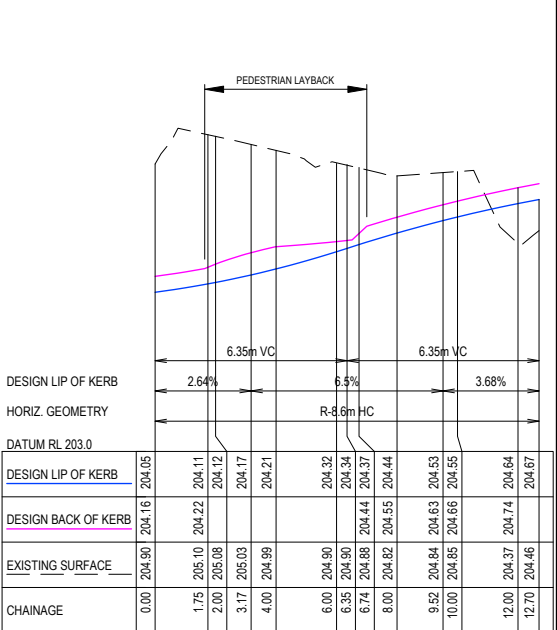
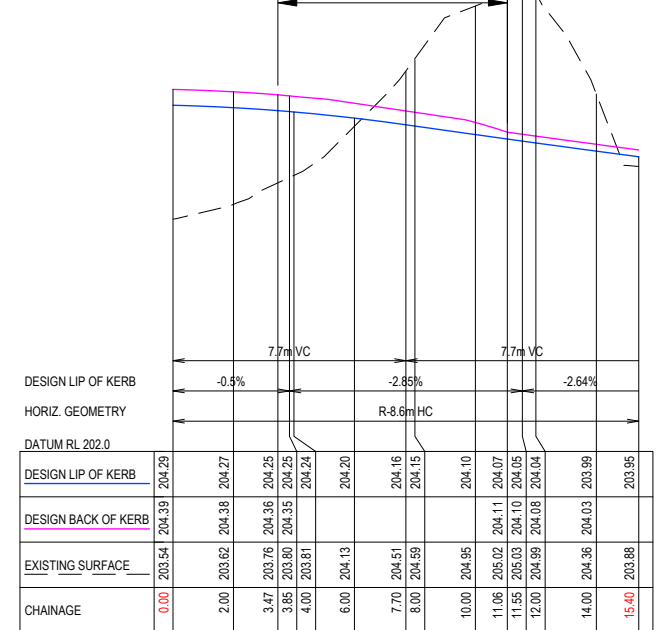
NOTE: THIS IS AN UNCONTROLLED DOCUMENT AND WILL NOT BE UPDATED. IT IS THE RESPONSIBILITY OF THE USER TO CONFIRM THAT THIS IS A CURRENT COPY AND SUITABLE FOR THE PROPOSED USE - THIS SHEET MUST BE READ IN CONJUNCTION WITH ALL SHEETS OF THIS SET AND ANY ACCOMPANYING DOCUMENTS
 PLOT DATE: 27/05/2022 FILE: C:\12\DATA\TOMKINSON\1065315 - STRATHFIELDSAYE - IMAGINE STAGE 15_2861ENG000\CAD\CURRENT\1065315 R-D REV.K.DWG



GENERAL DESIGN DETAIL PLAN NOTES
 APPLIES IN ALL CASES UNLESS STATED OTHERWISE

- KERB TYPES:
 - SM2-M (MODIFIED SM2) AS PER IDM SD 100 (EXCEPT WHERE ROADS ABUT RESERVE)
 - SPECTRUM LANE
 - TRANQUIL STREET
 - PEACEFUL CRESCENT
 - UNITY WAY
 - ACCORD STREET
- B4 (600 WIDE B2) AS PER CoG SD 109
- IMAGINE DRIVE
- ALL ROAD SECTIONS ABUTTING RESERVE
- ALL SPECIFIED RADI TO CENTRELINE OR LIP OF KERB
- ALL DRIVEWAYS AS PER IDM SD 240 & 245
- ALL PATHS CONCRETE & 1.5m WIDE @ 0.05m O/S AS PER IDM SD 205
- ALL EASEMENT DRAINAGE PIPES & PITS ARE 1.0m O/S BL & SIDE BOUNDARIES
- LEVEL 1 SUPERVISION REQUIRED FOR LOT EARTHWORKS UNLESS SPECIFIED OTHERWISE - REFER GENERAL NOTES
- ALL LOTS TO HAVE CATCH DRAINS ALONG SIDE & REAR BOUNDARIES
- CONTOUR INTERVAL 0.5m @ 1:1000 & 0.05m @ 1:200 / 1:250 (A3) WHERE SHOWN

WARNING
 BEWARE OF UNDERGROUND SERVICES
 THE LOCATIONS OF UNDERGROUND SERVICES ARE APPROXIMATE ONLY AND THEIR EXACT POSITION SHOULD BE PROVEN ON SITE. NO GUARANTEE IS GIVEN THAT ALL EXISTING SERVICES ARE SHOWN.



RSK0204EL
 SCALE H 1 : 250 V 1 : 50

RSK0204ER
 SCALE H 1 : 250 V 1 : 50

RSK0206SL
 SCALE H 1 : 250 V 1 : 50

RSK0206SR
 SCALE H 1 : 250 V 1 : 50

K	RETAINING WALL AMENDMENT	NJB	NJB	NJB	27/05/22
J	UPDATED PARALLEL SERVICES ON RET WALL LONG SECS	NJB	NJB	NJB	05/05/22
I	REGRADED DRAINAGE LINE 39H-39I & 38D-42A	NJB	NJB	NJB	26/04/22
H	REGRADED LOT 1715 & ADJUSTED RET WALLS AND DRAINAGE TO SUIT	NJB	NJB	NJB	04/03/22
G	MINOR DRAFTING CORRECTION	SM	NJB	NJB	15/12/21
F	APPROVED FOR CONSTRUCTION ISSUE	SM	NJB	NJB	14/12/21
E	DEL PIT 9A - EDIT STREET SIGNS - AMEND IMAGINE DR PAVEMENT - ADD STUB TO 34A - SPECIFY DAM BREACH	NJB	NJB	NJB	03/12/21
REV		DES	DWG	CHK	DATE



SCALE 1:200
 LENGTHS ARE IN METRES - PAPER SIZE A3

© COPYRIGHT
 THE INFORMATION CONTAINED ON THIS DRAWING IS THE INTELLECTUAL PROPERTY OF TOMKINSON GROUP. COPYING OR USING THIS DRAWING IN WHOLE OR IN PART WITHOUT THE EXPRESS WRITTEN PERMISSION OF TOMKINSON GROUP INFRINGES COPYRIGHT

DIAL BEFORE YOU DIG
 www.1100.com.au

COMPASS ASSURANCE
 ISO 9001 QUALITY

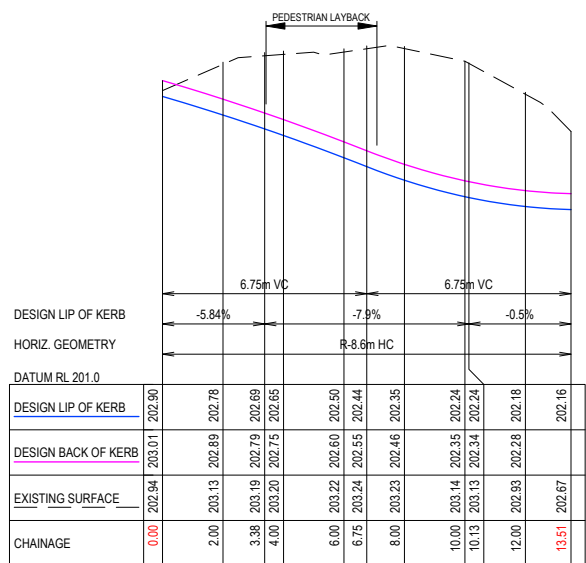
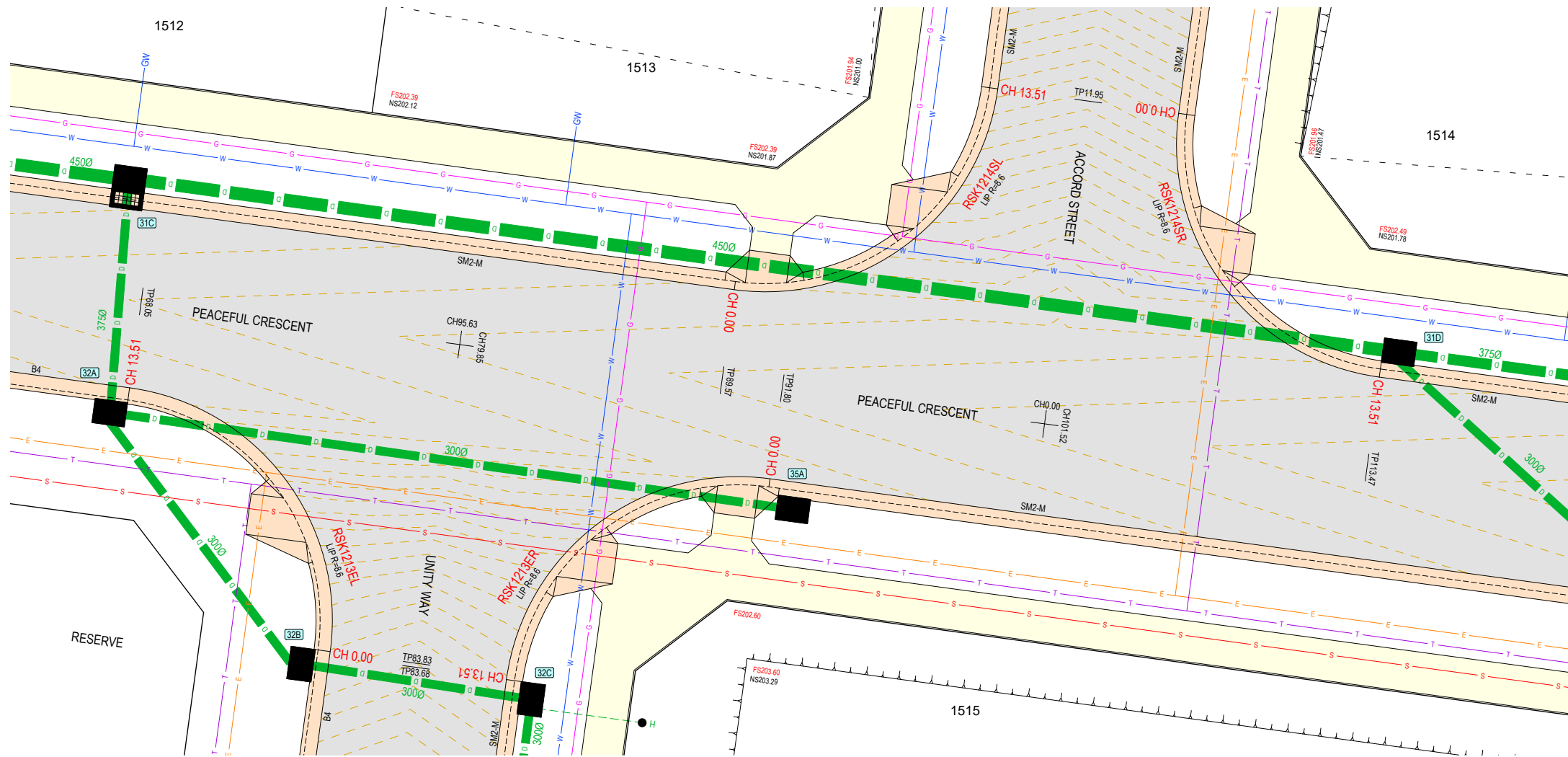
IMAGINE STAGE 15
DUKES LANE STRATHFIELDSAYE
 INTERSECTION DETAILS (SHEET 1 OF 3)
 CITY OF GREATER BENDIGO REF: DS/188/216
 STRATHFIELDSAYE HOLDINGS PTY LTD

DWG STATUS:
APPROVED

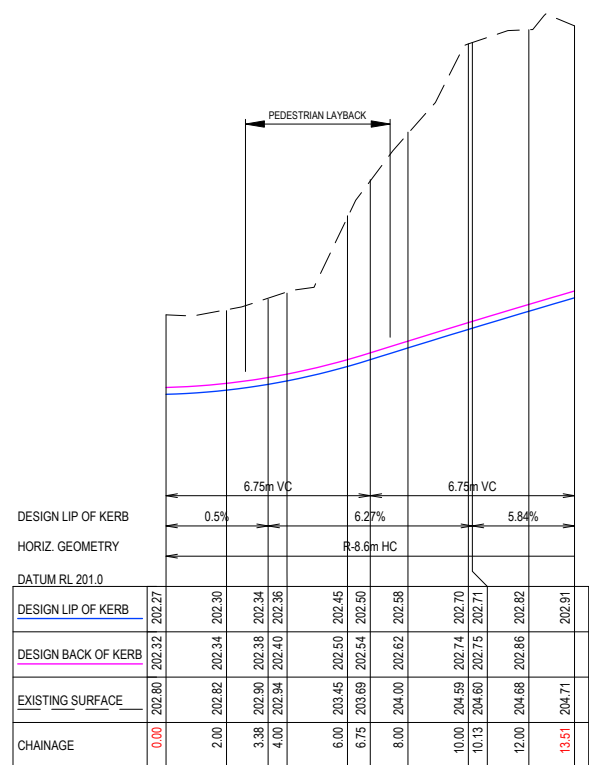
PROJECT & DWG No:
 1065315R11 / 34

REV:
 K

NOTE: THIS IS AN UNCONTROLLED DOCUMENT AND WILL NOT BE UPDATED. IT IS THE RESPONSIBILITY OF THE USER TO CONFIRM THAT THIS IS A CURRENT COPY AND SUITABLE FOR THE PROPOSED USE. THIS SHEET MUST BE READ IN CONJUNCTION WITH ALL SHEETS OF THIS SET AND ANY ACCOMPANYING DOCUMENTS. PLOT DATE: 27/05/2022 FILE: C:\12\DATA\TOMKINSON\1250\1065315R11\1065315 R-D REV.K.DWG



RSK1213EL
SCALE H 1 : 250 V 1 : 50

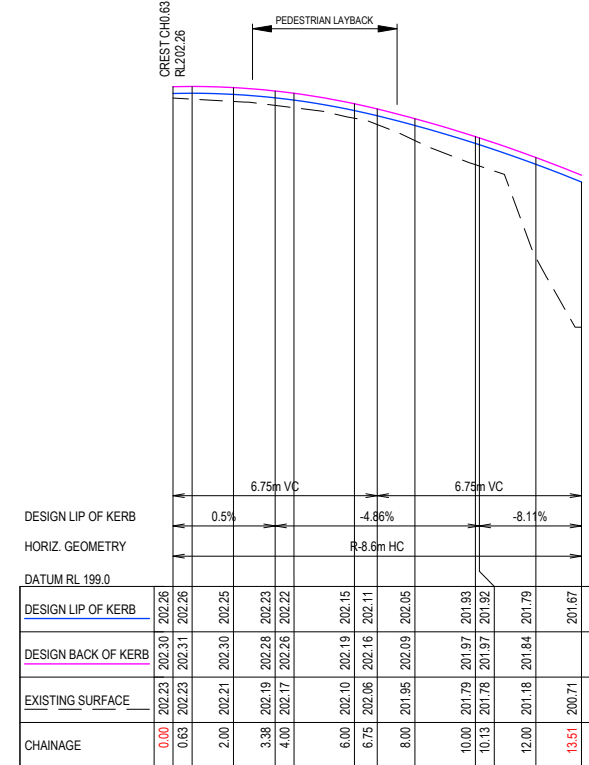


RSK1213ER
SCALE H 1 : 250 V 1 : 50

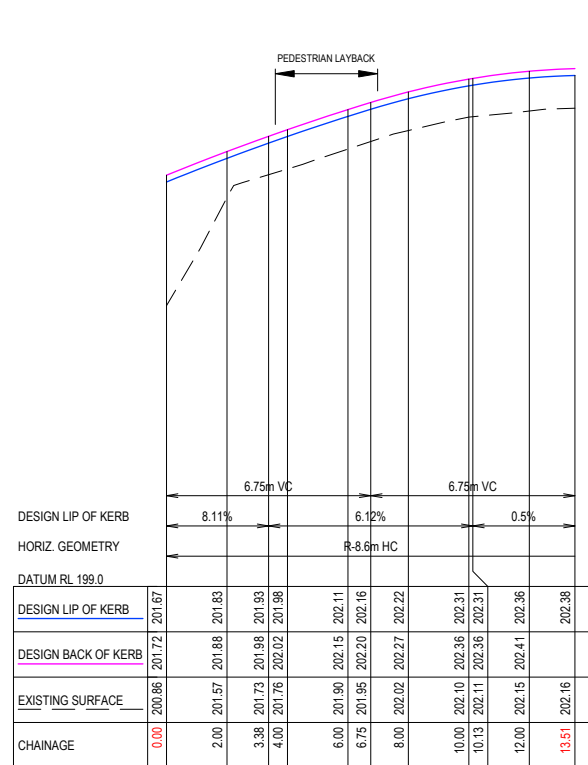
GENERAL DESIGN DETAIL PLAN NOTES
APPLIES IN ALL CASES UNLESS STATED OTHERWISE

- KERB TYPES:
 - SM2-M (MODIFIED SM2) AS PER IDM SD 100 (EXCEPT WHERE ROADS ABUT RESERVE)
 - SPECTRUM LANE
 - TRANQUIL STREET
 - PEACEFUL CRESCENT
 - UNITY WAY
 - ACCORD STREET
 - B4 (600 WIDE B2) AS PER CoGB SD 109
 - IMAGINE DRIVE
 - ALL ROAD SECTIONS ABUTTING RESERVE
- ALL SPECIFIED RADII TO CENTRELINE OR LIP OF KERB
- ALL DRIVEWAYS AS PER IDM SD 240 & 245
- ALL PATHS CONCRETE & 1.5m WIDE @ 0.05m O/S AS PER IDM SD 205
- ALL EASEMENT DRAINAGE PIPES & PITS ARE 1.0m O/S BL & SIDE BOUNDARIES
- LEVEL 1 SUPERVISION REQUIRED FOR LOT EARTHWORKS UNLESS SPECIFIED OTHERWISE - REFER GENERAL NOTES
- ALL LOTS TO HAVE CATCH DRAINS ALONG SIDE & REAR BOUNDARIES
- CONTOUR INTERVAL 0.5m @ 1 : 100 & 0.05m @ 1 : 200 (1 : 250) (A3) WHERE SHOWN

WARNING
BEWARE OF UNDERGROUND SERVICES
THE LOCATIONS OF UNDERGROUND SERVICES ARE APPROXIMATE ONLY AND THEIR EXACT POSITION SHOULD BE PROVEN ON SITE. NO GUARANTEE IS GIVEN THAT ALL EXISTING SERVICES ARE SHOWN.



RSK1214SL
SCALE H 1 : 250 V 1 : 50



RSK1214SR
SCALE H 1 : 250 V 1 : 50

REV	REVISION	DES	DWG	CHK	DATE
K	RETAINING WALL AMENDMENT	NJB	NJB	NJB	27/05/22
J	UPDATED PARALLEL SERVICES ON RET WALL LONG SECS	NJB	NJB	NJB	05/05/22
I	REGRADED DRAINAGE LINE 39H-39I & 38D-42A	NJB	NJB	NJB	26/04/22
H	REGRADED LOT 1715 & ADJUSTED RET WALLS AND DRAINAGE TO SUIT	NJB	NJB	NJB	04/03/22
G	MINOR DRAFTING CORRECTION	SM	NJB	NJB	15/12/21
F	APPROVED FOR CONSTRUCTION ISSUE	SM	NJB	NJB	14/12/21
E	DEL PIT 9A - EDIT STREET SIGNS - AMEND IMAGINE DR PAVEMENT - ADD STUB TO 34A - SPECIFY DAM BREACH	NJB	NJB	NJB	03/12/21



SCALE 1:200
LENGTHS ARE IN METRES - PAPER SIZE A3

© COPYRIGHT
THE INFORMATION CONTAINED ON THIS DRAWING IS THE INTELLECTUAL PROPERTY OF TOMKINSON GROUP. COPYING OR USING THIS DRAWING IN WHOLE OR IN PART WITHOUT THE EXPRESS WRITTEN PERMISSION OF TOMKINSON GROUP INFRINGES COPYRIGHT

DIAL BEFORE YOU DIG
www.100.com.au

COMPASS ASSURANCE
ISO 9001 QUALITY

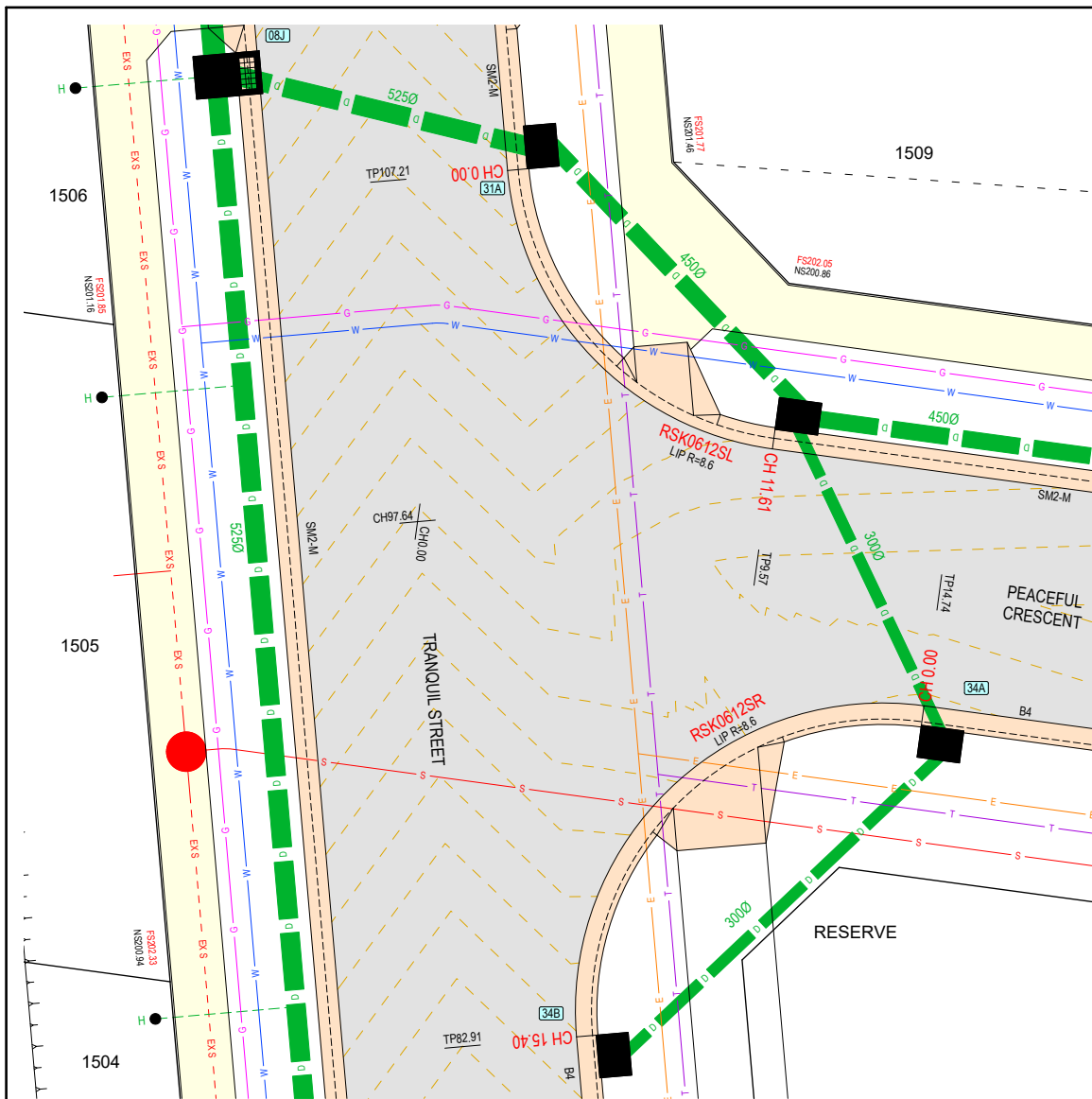
IMAGINE STAGE 15
DUKES LANE STRATHFIELDSAYE
INTERSECTION DETAILS (SHEET 2 OF 3)
CITY OF GREATER BENDIGO REF: DS/188/216
STRATHFIELDSAYE HOLDINGS PTY LTD

DWG STATUS:
APPROVED

PROJECT & DWG No:
1065315R12 / 34

REV:
K

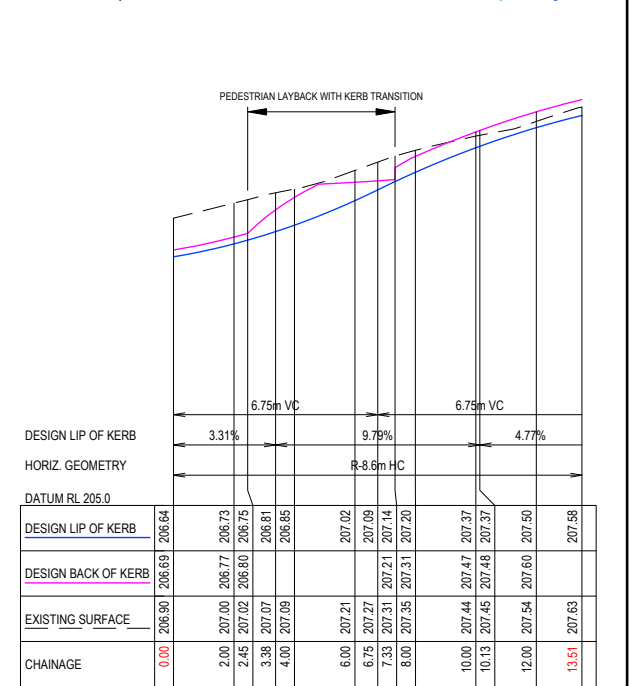
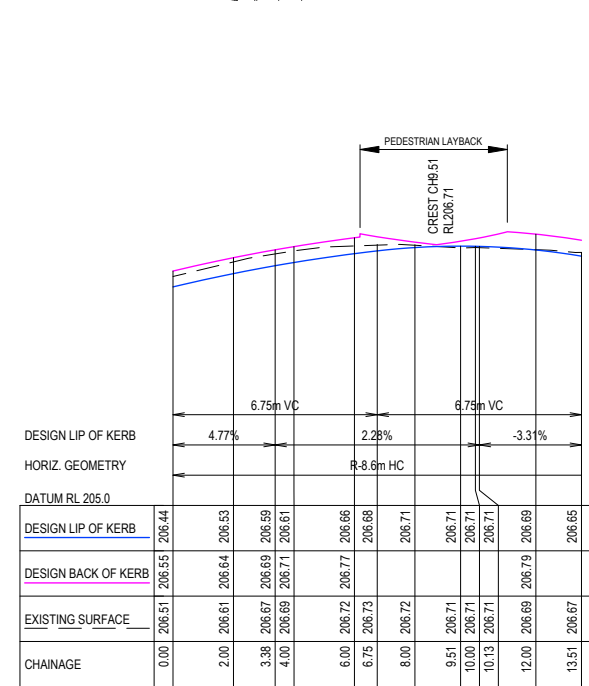
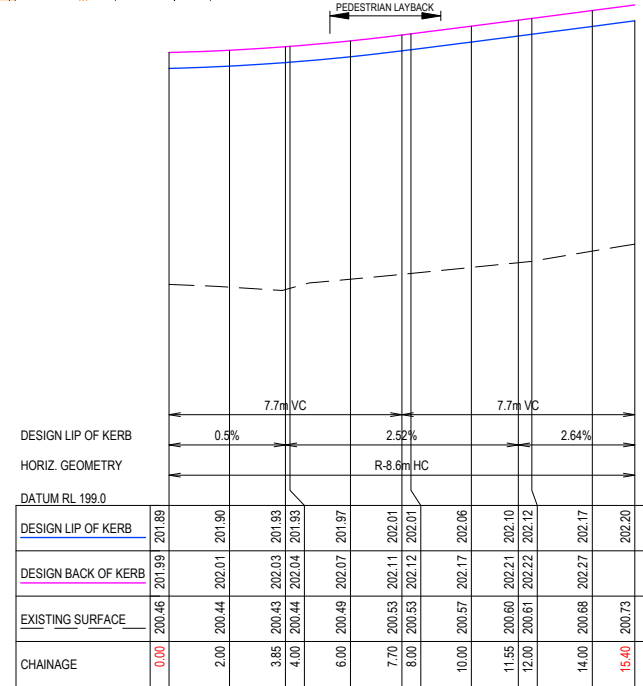
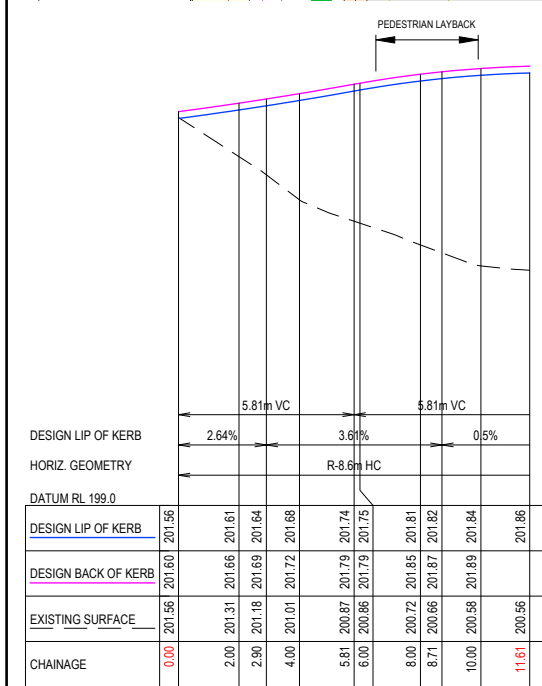
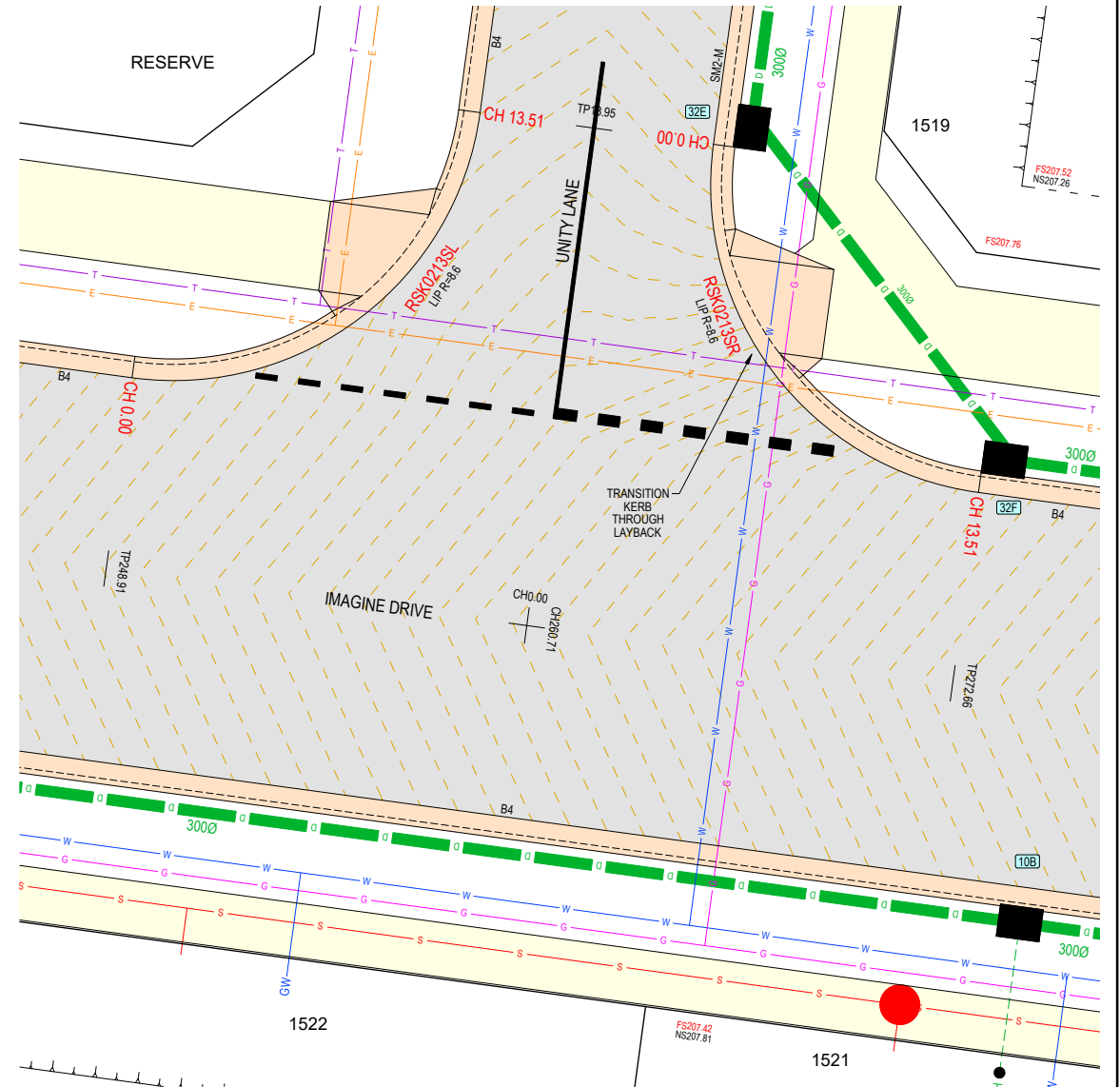
NOTE: THIS IS AN UNCONTROLLED DOCUMENT AND WILL NOT BE UPDATED. IT IS THE RESPONSIBILITY OF THE USER TO CONFIRM THAT THIS IS A CURRENT COPY AND SUITABLE FOR THE PROPOSED USE. THIS SHEET MUST BE READ IN CONJUNCTION WITH ALL SHEETS OF THIS SET AND ANY ACCOMPANYING DOCUMENTS. PLOT DATE: 27/05/2022 FILE: C:\TZD\DATA\TOMKINSON\1205011065315R12\STRATHFIELDSAYE - IMAGINE STAGE 15_2861ENG000\CURRENT\1065315 R-D REV.KDWG



GENERAL DESIGN DETAIL PLAN NOTES
 APPLIES IN ALL CASES UNLESS STATED OTHERWISE

- KERB TYPES:
 - SM2-M (MODIFIED SM2) AS PER IDM SD 100 (EXCEPT WHERE ROADS ABUT RESERVE)
 - SPECTRUM LANE
 - TRANQUIL STREET
 - PEACEFUL CRESCENT
 - UNITY WAY
 - ACCORD STREET
 - B4 (600 WIDE B2) AS PER CoGB SD 109
 - IMAGINE DRIVE
 - ALL ROAD SECTIONS ABUTTING RESERVE
- ALL SPECIFIED RADI TO CENTRELINE OR LIP OF KERB
- ALL DRIVEWAYS AS PER IDM SD 240 & 245
- ALL PATHS CONCRETE & 1.5m WIDE @ 0.05m O/S AS PER IDM SD 205
- ALL EASEMENT DRAINAGE PIPES & PITS ARE 1.0m O/S BL & SIDE BOUNDARIES
- LEVEL 1 SUPERVISION REQUIRED FOR LOT EARTHWORKS UNLESS SPECIFIED OTHERWISE - REFER GENERAL NOTES
- ALL LOTS TO HAVE CATCH DRAINS ALONG SIDE & REAR BOUNDARIES
- CONTOUR INTERVAL 0.5m @ 1:1000 & 0.05m @ 1:200 / 1:250 (A3) WHERE SHOWN

WARNING
 BEWARE OF UNDERGROUND SERVICES
 THE LOCATIONS OF UNDERGROUND SERVICES ARE APPROXIMATE ONLY AND THEIR EXACT POSITION SHOULD BE PROVEN ON SITE. NO GUARANTEE IS GIVEN THAT ALL EXISTING SERVICES ARE SHOWN.



RSK0612SL
 SCALE H 1 : 250 V 1 : 50

RSK0612SR
 SCALE H 1 : 250 V 1 : 50

RSK0213SL
 SCALE H 1 : 250 V 1 : 50

RSK0213SR
 SCALE H 1 : 250 V 1 : 50

REV	REVISION	DES	DWG	CHK	DATE
K	RETAINING WALL AMENDMENT	NJB	NJB	NJB	27/05/22
J	UPDATED PARALLEL SERVICES ON RET WALL LONG SECS	NJB	NJB	NJB	05/05/22
I	REGRADED DRAINAGE LINE 39H-39I & 38D-42A	NJB	NJB	NJB	26/04/22
H	REGRADED LOT 1715 & ADJUSTED RET WALLS AND DRAINAGE TO SUIT	NJB	NJB	NJB	04/03/22
G	MINOR DRAFTING CORRECTION	SM	NJB	NJB	15/12/21
F	APPROVED FOR CONSTRUCTION ISSUE	SM	NJB	NJB	14/12/21
E	DEL PIT 9A - EDIT STREET SIGNS - AMEND IMAGINE DR PAVEMENT - ADD STUB TO 34A - SPECIFY DAM BREACH	NJB	NJB	NJB	03/12/21



SCALE 1:200
 LENGTHS ARE IN METRES - PAPER SIZE A3

© COPYRIGHT
 THE INFORMATION CONTAINED ON THIS DRAWING IS THE INTELLECTUAL PROPERTY OF TOMKINSON GROUP. COPYING OR USING THIS DRAWING IN WHOLE OR IN PART WITHOUT THE EXPRESS WRITTEN PERMISSION OF TOMKINSON GROUP INFRINGES COPYRIGHT

DIAL BEFORE YOU DIG
 www.1100.com.au

COMPASS ASSURANCE
 ISO 9001 QUALITY

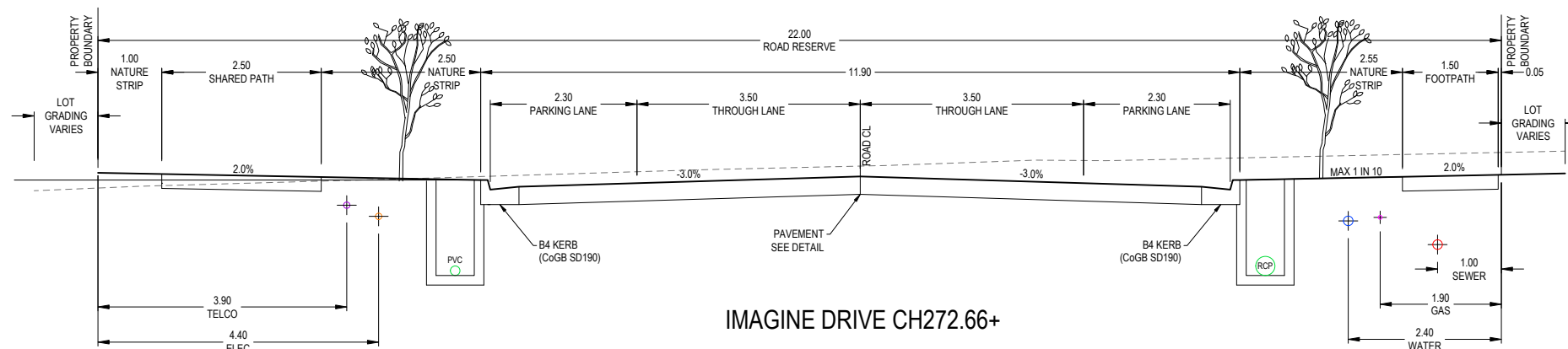
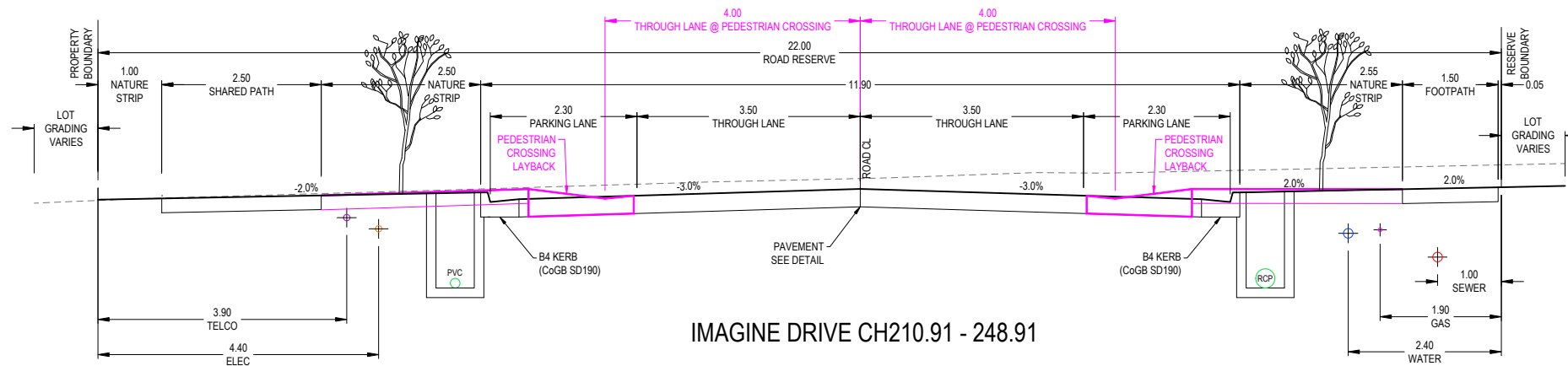
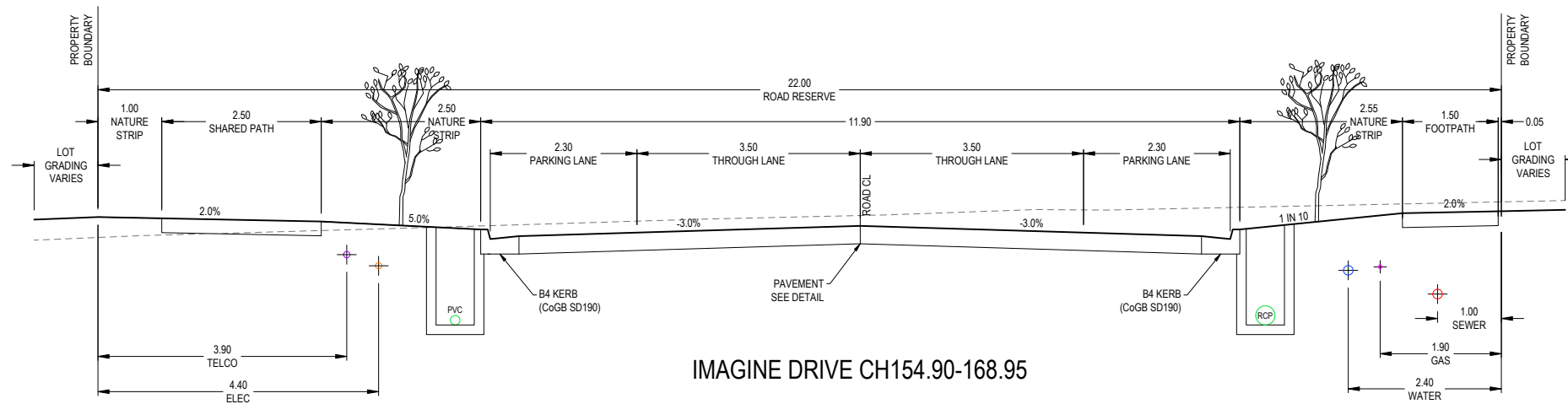
IMAGINE STAGE 15
DUKES LANE STRATHFIELDSAYE
 INTERSECTION DETAILS (SHEET 3 OF 3)
 CITY OF GREATER BENDIGO REF: DS/188/216
 STRATHFIELDSAYE HOLDINGS PTY LTD

DWG STATUS:
APPROVED

PROJECT & DWG No:
 1065315R13 / 34

REV: K

NOTE: THIS IS AN UNCONTROLLED DOCUMENT AND WILL NOT BE UPDATED. IT IS THE RESPONSIBILITY OF THE USER TO CONFIRM THAT THIS IS A CURRENT COPY AND SUITABLE FOR THE PROPOSED USE. THIS SHEET MUST BE READ IN CONJUNCTION WITH ALL SHEETS OF THIS SET AND ANY ACCOMPANYING DOCUMENTS. PLOT DATE: 27/05/2022 FILE: C:\TZ\DATA\TOMKINSON\1065315R13\1065315R13_34.DWG



REV	DESCRIPTION	DES	DWG	CHK	DATE
K	RETAINING WALL AMENDMENT	NJB	NJB	NJB	27/05/22
J	UPDATED PARALLEL SERVICES ON RET WALL LONG SECS	NJB	NJB	NJB	05/05/22
I	REGRADED DRAINAGE LINE 39H-39I & 38D-42A	NJB	NJB	NJB	26/04/22
H	REGRADED LOT 1715 & ADJUSTED RET WALLS AND DRAINAGE TO SUIT	NJB	NJB	NJB	04/03/22
G	MINOR DRAFTING CORRECTION	SM	NJB	NJB	15/12/21
F	APPROVED FOR CONSTRUCTION ISSUE	SM	NJB	NJB	14/12/21
E	DEL PIT 9A - EDIT STREET SIGNS - AMEND IMAGINE DR PAVEMENT - ADD STUB TO 34A - SPECIFY DAM BREACH	NJB	NJB	NJB	03/12/21

Tomkinson
SURVEY > ENGINEERING > PLANNING > PROJECT MANAGEMENT

HEAD OFFICE: 57 MYERS STREET BENDIGO PH 03 5445 8700
ABN 11 103 336 358 WWW.TOMKINSON.COM

imagine
STRATHFIELDSAYE

SCALE 1:100
LENGTHS ARE IN METRES - PAPER SIZE A3

© COPYRIGHT THE INFORMATION CONTAINED ON THIS DRAWING IS THE INTELLECTUAL PROPERTY OF TOMKINSON GROUP. COPYING OR USING THIS DRAWING IN WHOLE OR IN PART WITHOUT THE EXPRESS WRITTEN PERMISSION OF TOMKINSON GROUP INFRINGES COPYRIGHT

DIAL BEFORE YOU DIG
www.100.com.au

COMPASS ASSURANCE
ISO 9001 QUALITY

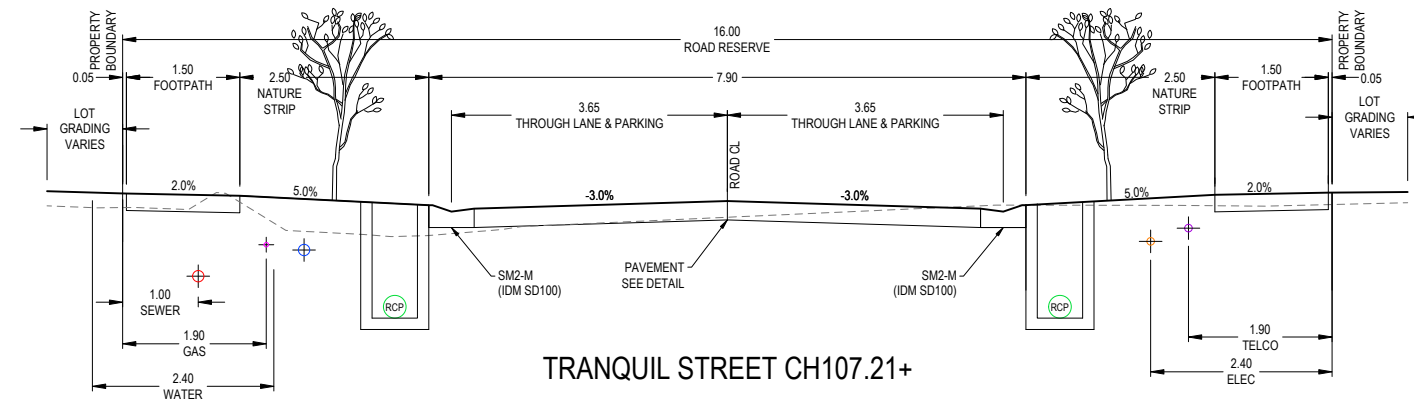
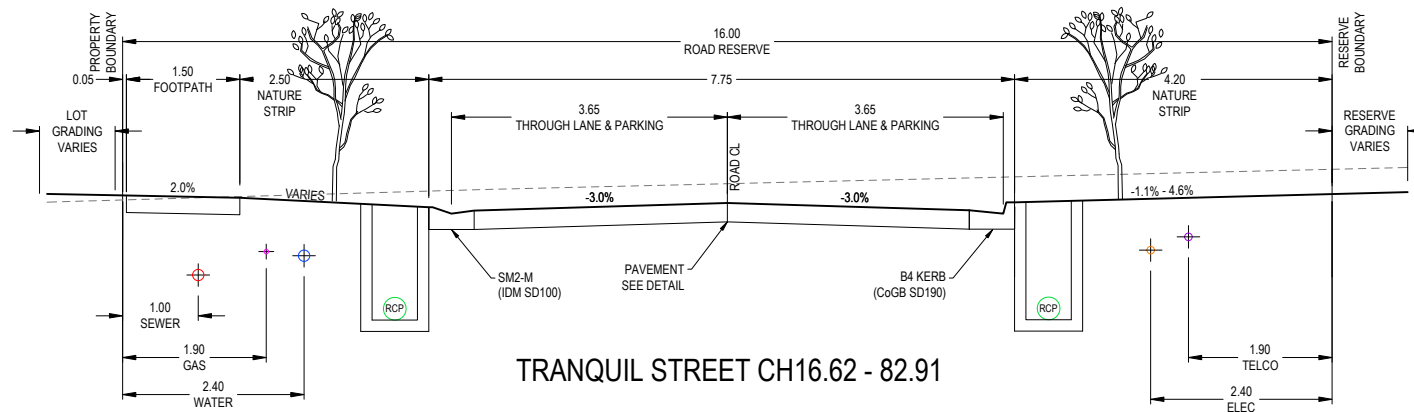
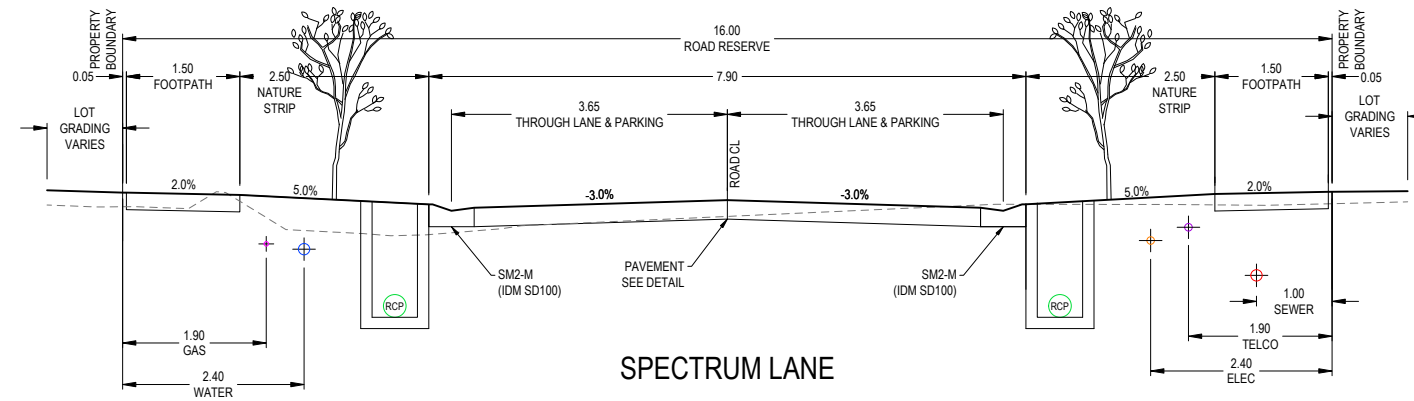
IMAGINE STAGE 15
DUKES LANE STRATHFIELDSAYE
TYPICAL SECTIONS (SHEET 1 OF 3)

CITY OF GREATER BENDIGO REF: DS/188/216
STRATHFIELDSAYE HOLDINGS PTY LTD

DWG STATUS:
APPROVED

PROJECT & DWG No: 1065315R14 / 34

NOTE: THIS IS AN UNCONTROLLED DOCUMENT AND WILL NOT BE UPDATED. IT IS THE RESPONSIBILITY OF THE USER TO CONFIRM THAT THIS IS A CURRENT COPY AND SUITABLE FOR THE PROPOSED USE - THIS SHEET MUST BE READ IN CONJUNCTION WITH ALL SHEETS OF THIS SET AND ANY ACCOMPANYING DOCUMENTS
PLOT DATE: 27/05/2022 FILE: C:\TZD\DATA\TOMKINSON\1065315 - STRATHFIELDSAYE - IMAGINE STAGE 15_2861ENG000\CAD\CURRENT\1065315 R-D REV.K.DWG



REV	REVISION	DES	DWG	CHK	DATE
K	RETAINING WALL AMENDMENT	NJB	NJB	NJB	27/05/22
J	UPDATED PARALLEL SERVICES ON RET WALL LONG SECS	NJB	NJB	NJB	05/05/22
I	REGRADED DRAINAGE LINE 39H-39I & 38D-42A	NJB	NJB	NJB	26/04/22
H	REGRADED LOT 1715 & ADJUSTED RET WALLS AND DRAINAGE TO SUIT	NJB	NJB	NJB	04/03/22
G	MINOR DRAFTING CORRECTION	SM	NJB	NJB	15/12/21
F	APPROVED FOR CONSTRUCTION ISSUE	SM	NJB	NJB	14/12/21
E	DEL PIT 9A - EDIT STREET SIGNS - AMEND IMAGINE DR PAVEMENT - ADD STUB TO 34A - SPECIFY DAM BREACH	NJB	NJB	NJB	03/12/21

Tomkinson
SURVEY > ENGINEERING > PLANNING > PROJECT MANAGEMENT

HEAD OFFICE: 57 MYERS STREET BENDIGO PH 03 5445 8700
ABN 11 103 336 358 WWW.TOMKINSON.COM

imagine STRATHFIELDSAYE

SCALE 1:100
LENGTHS ARE IN METRES - PAPER SIZE A3

© COPYRIGHT THE INFORMATION CONTAINED ON THIS DRAWING IS THE INTELLECTUAL PROPERTY OF TOMKINSON GROUP. COPYING OR USING THIS DRAWING IN WHOLE OR IN PART WITHOUT THE EXPRESS WRITTEN PERMISSION OF TOMKINSON GROUP INFRINGES COPYRIGHT

DIAL BEFORE YOU DIG www.1100.com.au

COMPASS ASSURANCE ISO 9001 QUALITY

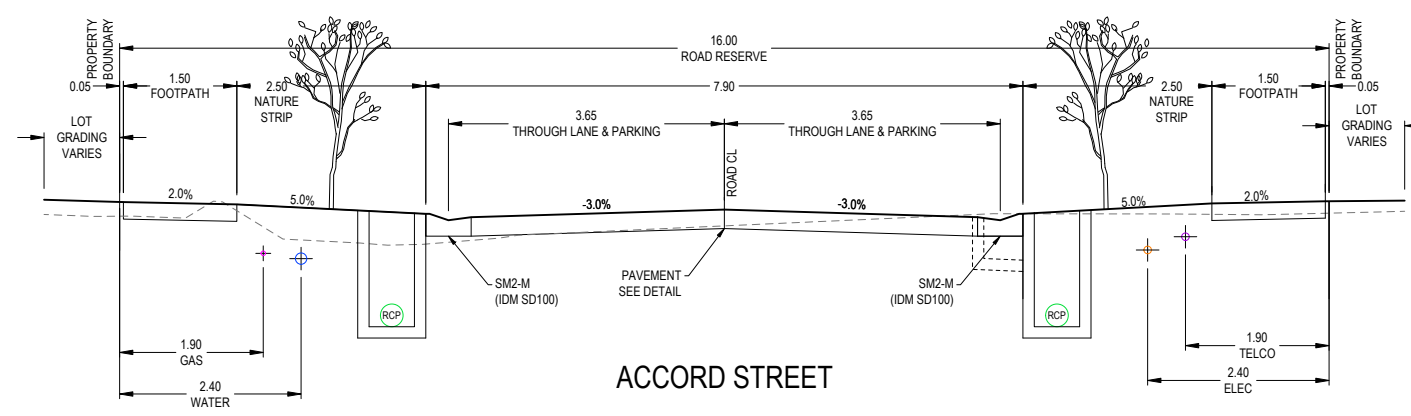
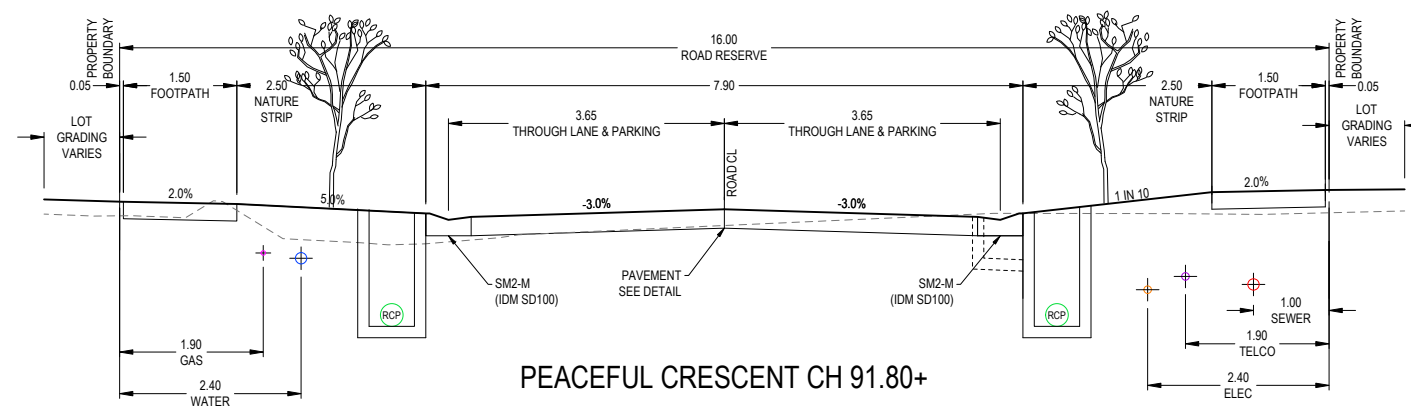
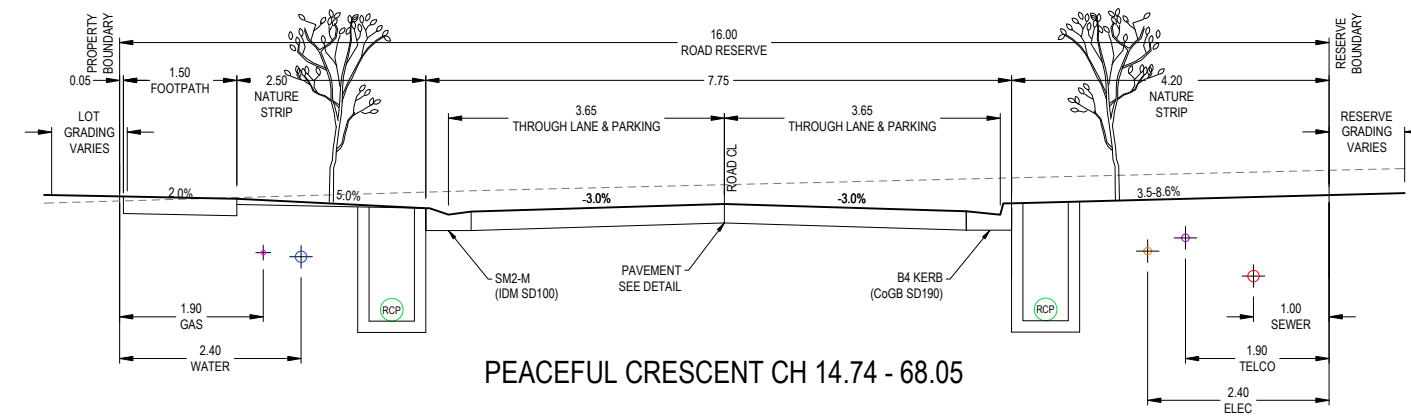
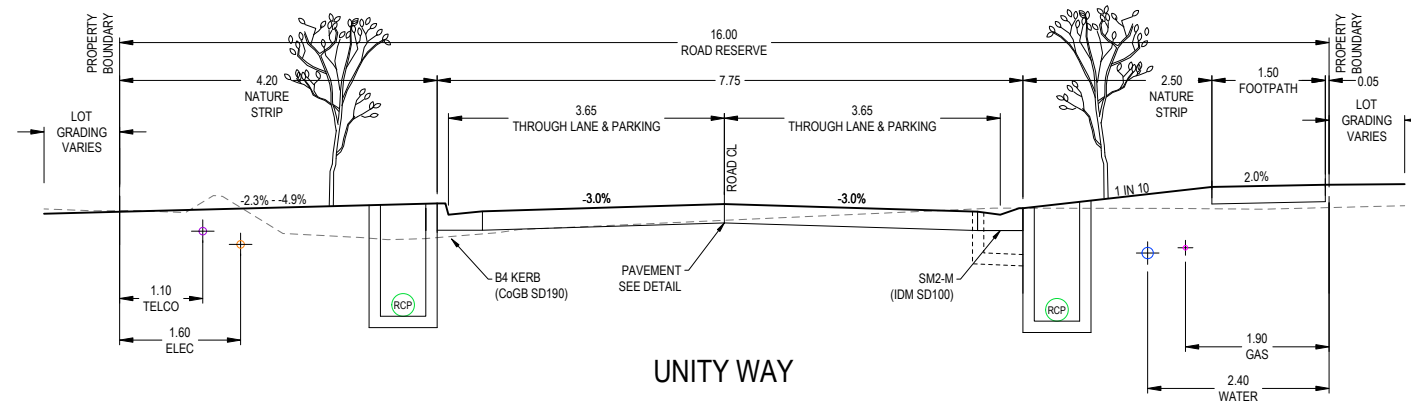
IMAGINE STAGE 15
DUKES LANE STRATHFIELDSAYE
TYPICAL SECTIONS (SHEET 2 OF 3)

CITY OF GREATER BENDIGO REF: DS/188/216
STRATHFIELDSAYE HOLDINGS PTY LTD

DWG STATUS: **APPROVED**

PROJECT & DWG No: 1065315R15 / 34

NOTE: THIS IS AN UNCONTROLLED DOCUMENT AND WILL NOT BE UPDATED. IT IS THE RESPONSIBILITY OF THE USER TO CONFIRM THAT THIS IS A CURRENT COPY AND SUITABLE FOR THE PROPOSED USE. THIS SHEET MUST BE READ IN CONJUNCTION WITH ALL SHEETS OF THIS SET AND ANY ACCOMPANYING DOCUMENTS. PLOT DATE: 27/05/2022 FILE: C:\TZD\DATA\TOMKINSON\1065315 - STRATHFIELDSAYE - IMAGINE STAGE 15_2861ENG000\CAD\CURRENT\1065315 R-D REV.K.DWG



REV	DESCRIPTION	DES	DWG	CHK	DATE
K	RETAINING WALL AMENDMENT	NJB	NJB	NJB	27/05/22
J	UPDATED PARALLEL SERVICES ON RET WALL LONG SECS	NJB	NJB	NJB	05/05/22
I	REGRADED DRAINAGE LINE 39H-39I & 38D-42A	NJB	NJB	NJB	26/04/22
H	REGRADED LOT 1715 & ADJUSTED RET WALLS AND DRAINAGE TO SUIT	NJB	NJB	NJB	04/03/22
G	MINOR DRAFTING CORRECTION	SM	NJB	NJB	15/12/21
F	APPROVED FOR CONSTRUCTION ISSUE	SM	NJB	NJB	14/12/21
E	DEL PIT 9A - EDIT STREET SIGNS - AMEND IMAGINE DR PAVEMENT - ADD STUB TO 34A - SPECIFY DAM BREACH	NJB	NJB	NJB	03/12/21

Tomkinson
 SURVEY • ENGINEERING • PLANNING • PROJECT MANAGEMENT
 HEAD OFFICE: 57 MYERS STREET BENDIGO PH 03 5445 8700
 ABN 11 103 336 358 WWW.TOMKINSON.COM

imagine
 STRATHFIELDSAYE

SCALE 1:100
 LENGTHS ARE IN METRES - PAPER SIZE A3

© COPYRIGHT THE INFORMATION CONTAINED ON THIS DRAWING IS THE INTELLECTUAL PROPERTY OF TOMKINSON GROUP. COPYING OR USING THIS DRAWING IN WHOLE OR IN PART WITHOUT THE EXPRESS WRITTEN PERMISSION OF TOMKINSON GROUP INFRINGES COPYRIGHT

DIAL BEFORE YOU DIG
 www.100.com.au

COMPASS ASSURANCE
 ISO 9001 QUALITY

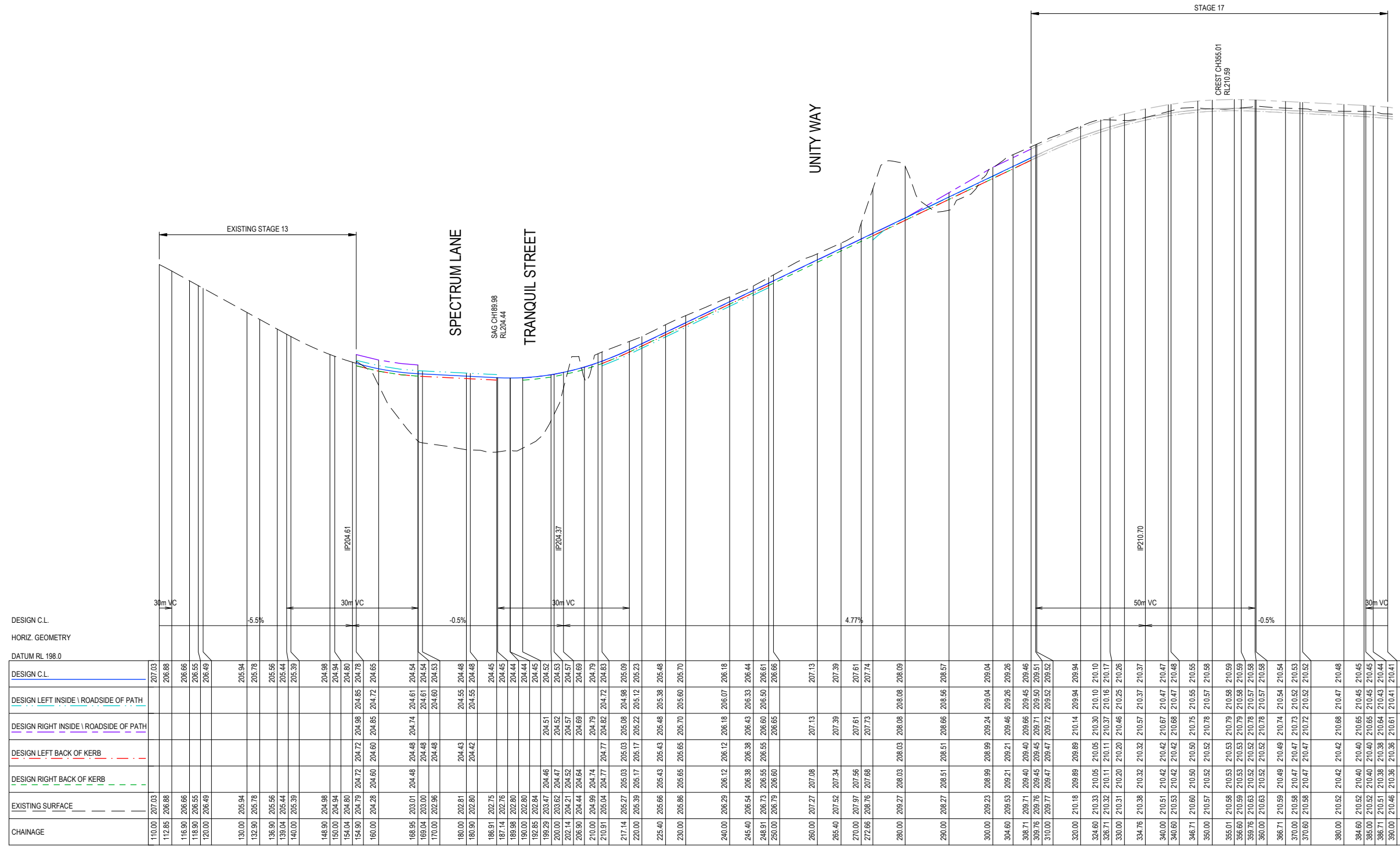
IMAGINE STAGE 15
DUKES LANE STRATHFIELDSAYE
 TYPICAL SECTIONS (SHEET 3 OF 3)
 CITY OF GREATER BENDIGO REF: DS/188/216
 STRATHFIELDSAYE HOLDINGS PTY LTD

DWG STATUS:
APPROVED

PROJECT & DWG No:
 1065315R16 / 34

REV:
 K

NOTE: THIS IS AN UNCONTROLLED DOCUMENT AND WILL NOT BE UPDATED. IT IS THE RESPONSIBILITY OF THE USER TO CONFIRM THAT THIS IS A CURRENT COPY AND SUITABLE FOR THE PROPOSED USE - THIS SHEET MUST BE READ IN CONJUNCTION WITH ALL SHEETS OF THIS SET AND ANY ACCOMPANYING DOCUMENTS
 PLOT DATE: 27/05/2022 FILE: C:\TZD\DATA\TOMKINSON\1065315 - STRATHFIELDSAYE - IMAGINE STAGE 15_23611ENG000\CAD\CURRENT\1065315 R-D REV.K.DWG



CHAINAGE	EXISTING SURFACE	DESIGN RIGHT BACK OF KERB	DESIGN LEFT BACK OF KERB	DESIGN RIGHT INSIDE \ ROADSIDE OF PATH	DESIGN LEFT INSIDE \ ROADSIDE OF PATH	DESIGN C.L.
110.00	207.03					207.03
112.85	206.88					206.88
116.90	206.66					206.66
118.90	206.55					206.55
120.00	206.49					206.49
130.00	205.94					205.94
132.90	205.78					205.78
136.90	205.56					205.56
139.04	205.44					205.44
140.00	205.39					205.39
148.90	204.98					204.98
150.00	204.94					204.94
154.04	204.80					204.80
154.90	204.79					204.79
160.00	204.28					204.28
168.95	205.01					205.01
169.04	205.00					205.00
170.00	202.96					202.96
180.00	202.81					202.81
180.90	202.80					202.80
186.91	202.75					202.75
187.14	202.76					202.76
189.98	202.80					202.80
190.00	202.80					202.80
192.85	202.84					202.84
199.29	203.47					203.47
200.00	203.62					203.62
202.14	204.21					204.21
202.57	204.57					204.57
206.90	204.44					204.44
210.00	204.99					204.99
210.91	205.04					205.04
217.14	205.27					205.27
220.00	205.39					205.39
225.40	205.66					205.66
230.00	205.66					205.66
240.00	206.29					206.29
245.40	205.54					205.54
248.91	206.73					206.73
250.00	206.79					206.79
260.00	207.27					207.27
265.40	207.52					207.52
270.00	207.97					207.97
272.06	208.76					208.76
280.00	209.27					209.27
290.00	208.27					208.27
300.00	209.23					209.23
304.60	209.53					209.53
308.71	209.40					209.40
309.76	209.76					209.76
310.00	209.77					209.77
320.00	210.18					210.18
324.60	210.33					210.33
326.71	210.32					210.32
330.00	210.31					210.31
334.76	210.38					210.38
340.00	210.51					210.51
340.60	210.53					210.53
346.71	210.60					210.60
350.00	210.57					210.57
355.01	210.58					210.58
356.60	210.59					210.59
359.76	210.63					210.63
360.00	210.63					210.63
366.71	210.59					210.59
370.00	210.58					210.58
370.60	210.58					210.58
380.00	210.52					210.52
384.60	210.52					210.52
385.00	210.52					210.52
386.71	210.51					210.51
390.00	210.46					210.46

REV	REVISION	DES	DWG	CHK	DATE
K	RETAINING WALL AMENDMENT	NJB	NJB	NJB	27/05/22
J	UPDATED PARALLEL SERVICES ON RET WALL LONG SECS	NJB	NJB	NJB	05/05/22
I	REGRADED DRAINAGE LINE 39H-39I & 38D-42A	NJB	NJB	NJB	26/04/22
H	REGRADED LOT 1715 & ADJUSTED RET WALLS AND DRAINAGE TO SUIT	NJB	NJB	NJB	04/03/22
G	MINOR DRAFTING CORRECTION	SM	NJB	NJB	15/12/21
F	APPROVED FOR CONSTRUCTION ISSUE	SM	NJB	NJB	14/12/21
E	DEL PIT 9A - EDIT STREET SIGNS - AMEND IMAGINE DR PAVEMENT - ADD STUB TO 34A - SPECIFY DAM BREACH	NJB	NJB	NJB	03/12/21

Tomkinson
SURVEY • ENGINEERING • PLANNING • PROJECT MANAGEMENT

HEAD OFFICE: 57 MYERS STREET BENDIGO PH 03 5445 8700
ABN 11 103 336 358 WWW.TOMKINSON.COM

imagine
STRATHFIELDSAYE

SCALE H 1:1000 V 1:100

© COPYRIGHT THE INFORMATION CONTAINED ON THIS DRAWING IS THE INTELLECTUAL PROPERTY OF TOMKINSON GROUP. COPYING OR USING THIS DRAWING IN WHOLE OR IN PART WITHOUT THE EXPRESS WRITTEN PERMISSION OF TOMKINSON GROUP INFRINGES COPYRIGHT

DIAL BEFORE YOU DIG
www.100.com.au

COMPASS ASSURANCE
ISO 9001 QUALITY

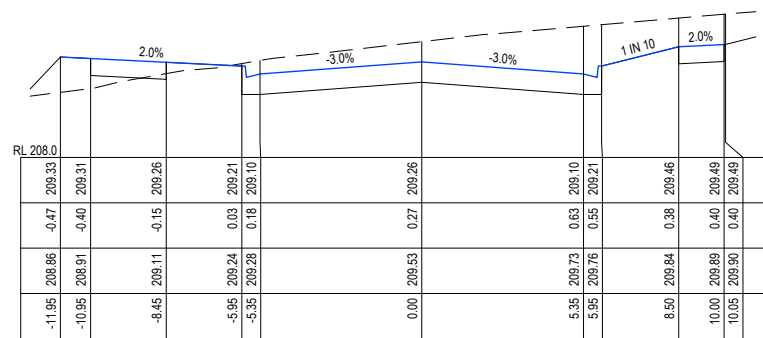
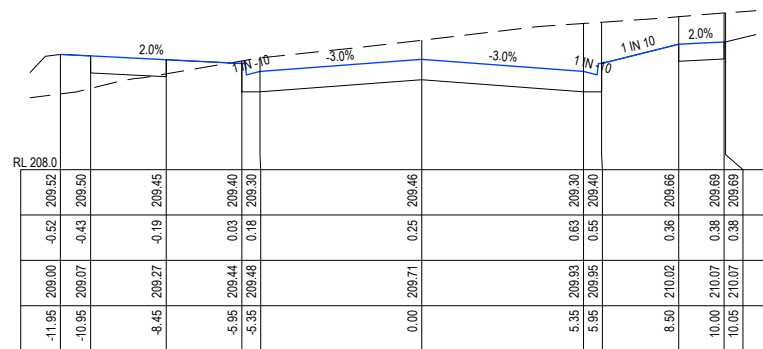
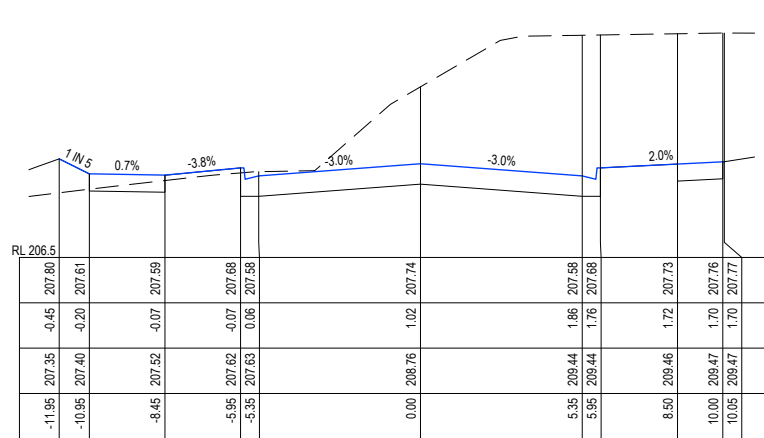
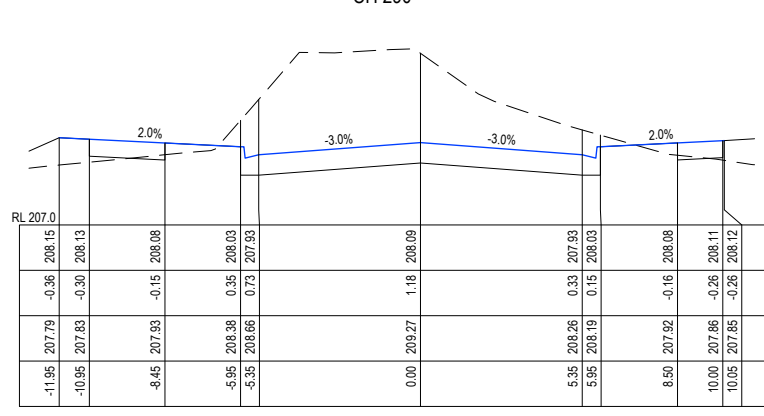
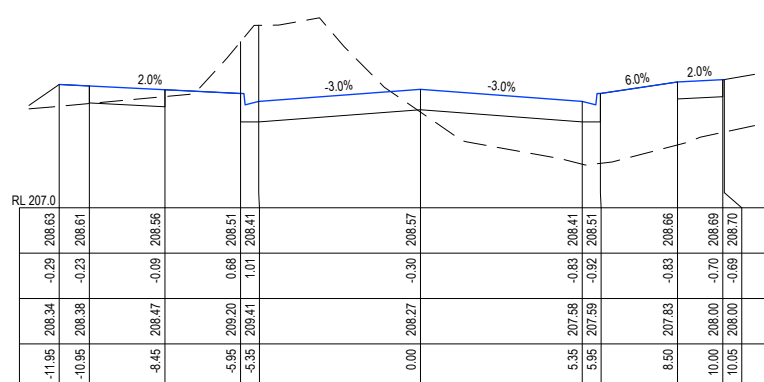
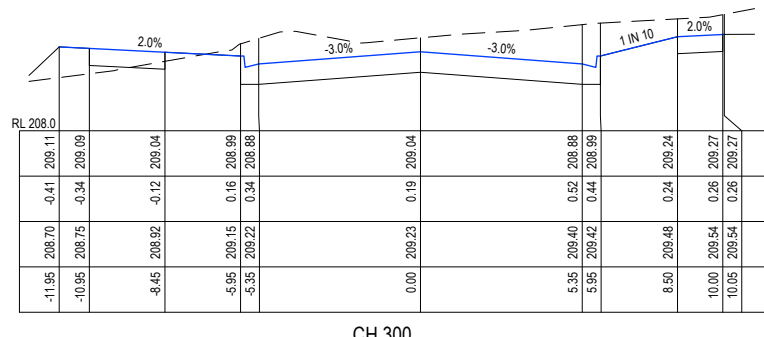
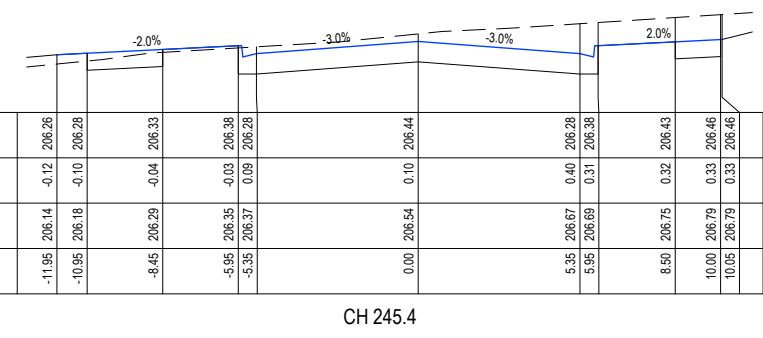
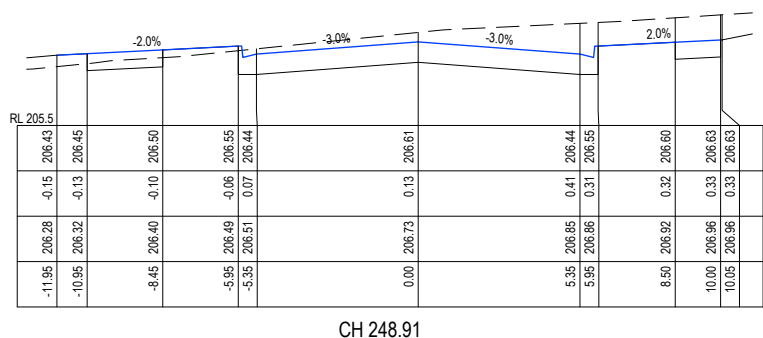
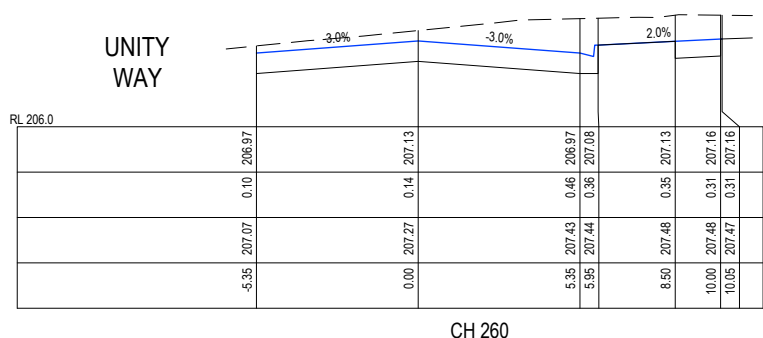
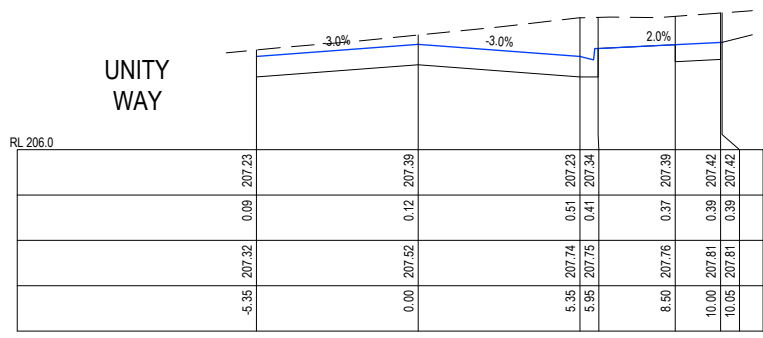
IMAGINE STAGE 15
DUKES LANE STRATHFIELDSAYE
IMAGINE DRIVE LONG SECTION

CITY OF GREATER BENDIGO REF: DS/188/216
STRATHFIELDSAYE HOLDINGS PTY LTD

DWG STATUS: **APPROVED**

PROJECT & DWG No: 1065315R17 / 34

NOTE: THIS IS AN UNCONTROLLED DOCUMENT AND WILL NOT BE UPDATED. IT IS THE RESPONSIBILITY OF THE USER TO CONFIRM THAT THIS IS A CURRENT COPY AND SUITABLE FOR THE PROPOSED USE - THIS SHEET MUST BE READ IN CONJUNCTION WITH ALL SHEETS OF THIS SET AND ANY ACCOMPANYING DOCUMENTS
PLOT DATE: 27/05/2022 FILE: C:\12\DATA\TOMKINSON\1065315\1065315 R-D REV.KDWG



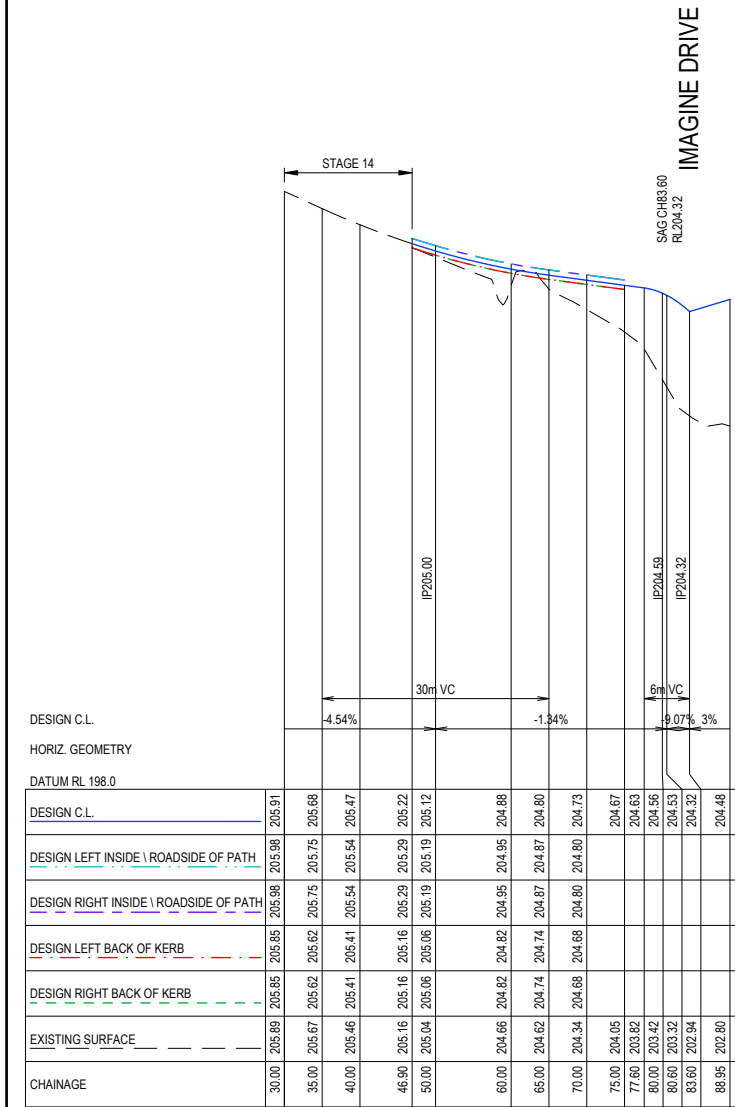
REV	DES	DRG	CHK	DATE
K	NJB	NJB	NJB	27/05/22
J	NJB	NJB	NJB	05/05/22
I	NJB	NJB	NJB	26/04/22
H	NJB	NJB	NJB	04/03/22
G	SM	NJB	NJB	15/12/21
F	SM	NJB	NJB	14/12/21
E	NJB	NJB	NJB	03/12/21

HEAD OFFICE: 57 MYERS STREET BENDIGO PH 03 5445 8700
ABN 11 103 336 358 WWW.TOMKINSON.COM

SCALE H 1:250 V 1:100
LENGTHS ARE IN METRES - PAPER SIZE A3

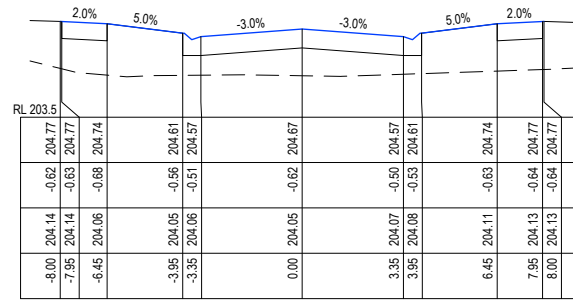
IMAGINE STAGE 15
DUKES LANE STRATHFIELDSAYE
IMAGINE DRIVE CROSS SECTIONS (SHEET 2 OF 2)
CITY OF GREATER BENDIGO REF: DS/188/216
STRATHFIELDSAYE HOLDINGS PTY LTD
DWG STATUS: **APPROVED**
PROJECT & DWG No: 1065315R19 / 34

NOTE: THIS IS AN UNCONTROLLED DOCUMENT AND WILL NOT BE UPDATED. IT IS THE RESPONSIBILITY OF THE USER TO CONFIRM THAT THIS IS A CURRENT COPY AND SUITABLE FOR THE PROPOSED USE - THIS SHEET MUST BE READ IN CONJUNCTION WITH ALL SHEETS OF THIS SET AND ANY ACCOMPANYING DOCUMENTS
PLOT DATE: 27/05/2022 FILE: C:\T2D\DATA\TOMKINSON\1065315 - STRATHFIELDSAYE - IMAGINE STAGE 15_2861ENG000\CAD\CURRENT\1065315 R-D REV.K.DWG

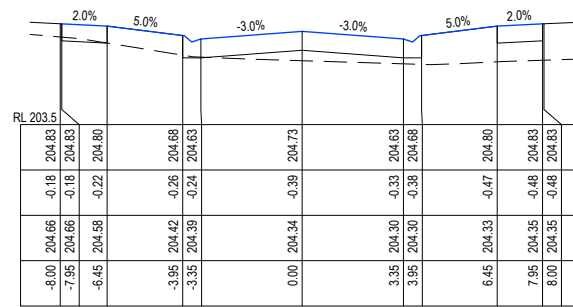


SPECTRUM LN
SCALE H 1 : 1000 V 1 : 100

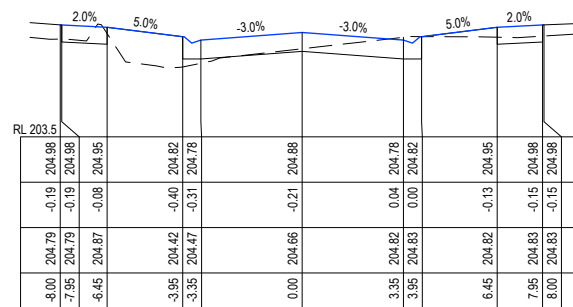
REV	REVISION	DES	DWG	CHK	DATE
K	RETAINING WALL AMENDMENT	NJB	NJB	NJB	27/05/22
J	UPDATED PARALLEL SERVICES ON RET WALL LONG SECS	NJB	NJB	NJB	05/05/22
I	REGRADED DRAINAGE LINE 39H-39I & 38D-42A	NJB	NJB	NJB	26/04/22
H	REGRADED LOT 1715 & ADJUSTED RET WALLS AND DRAINAGE TO SUIT	NJB	NJB	NJB	04/03/22
G	MINOR DRAFTING CORRECTION	SM	NJB	NJB	15/12/21
F	APPROVED FOR CONSTRUCTION ISSUE	SM	NJB	NJB	14/12/21
E	DEL PIT 9A - EDIT STREET SIGNS - AMEND IMAGINE DR PAVEMENT - ADD STUB TO 34A - SPECIFY DAM BREACH	NJB	NJB	NJB	03/12/21



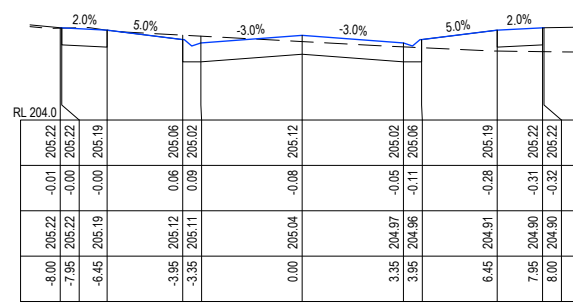
CH 75



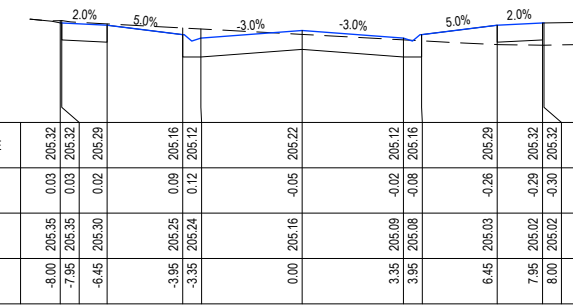
CH 70



CH 60



CH 50



CH 46.9

DESIGN SURFACE	CUT/FILL	EXIST SURFACE	OFFSETS
-8.00 205.32	0.03 205.32	0.03 205.32	-8.00 205.35
-7.95 205.32	0.03 205.32	0.03 205.32	-7.95 205.35
-6.45 205.29	0.02 205.29	0.02 205.29	-6.45 205.30
-3.95 205.16	0.09 205.16	0.09 205.16	-3.95 205.25
-3.35 205.12	0.12 205.12	0.12 205.12	-3.35 205.24
0.00 205.22	-0.05 205.22	-0.05 205.22	0.00 205.16
3.35 205.16	-0.02 205.16	-0.02 205.16	3.35 205.09
3.95 205.16	-0.08 205.16	-0.08 205.16	3.95 205.08
6.45 205.29	-0.28 205.29	-0.28 205.29	6.45 205.03
7.95 205.32	-0.29 205.32	-0.29 205.32	7.95 205.02
8.00 205.32	-0.30 205.32	-0.30 205.32	8.00 205.02


SPECTRUM LN
SCALE H 1 : 250 V 1 : 100

SCALE AS SHOWN
LENGTHS ARE IN METRES - PAPER SIZE A3

© COPYRIGHT
THE INFORMATION CONTAINED
ON THIS DRAWING IS THE
INTELLECTUAL PROPERTY OF
TOMKINSON GROUP. COPYING
OR USING THIS DRAWING IN
WHOLE OR IN PART WITHOUT
THE EXPRESS WRITTEN
PERMISSION OF TOMKINSON
GROUP INFRINGES COPYRIGHT

IMAGINE STAGE 15
DUKES LANE STRATHFIELDSAYE
SPECTRUM LANE LONG & CROSS SECTION
CITY OF GREATER BENDIGO REF: DS/188/216
STRATHFIELDSAYE HOLDINGS PTY LTD
DWG STATUS: PROJECT & DWG No: REV:
APPROVED 1065315R20 / 34 K

NOTE: THIS IS AN UNCONTROLLED DOCUMENT AND WILL NOT BE UPDATED. IT IS THE RESPONSIBILITY OF THE USER TO CONFIRM THAT THIS IS A CURRENT COPY AND SUITABLE FOR THE PROPOSED USE - THIS SHEET MUST BE READ IN CONJUNCTION WITH ALL SHEETS OF THIS SET AND ANY ACCOMPANYING DOCUMENTS
PLOT DATE: 27/05/2022 FILE: C:\TZD\DATA\TOMK66C-12DS011065315 - STRATHFIELDSAYE - IMAGINE STAGE 15_2861ENG000\CURRENT\1065315 R-D REV.KDWG



TRANQUIL ST

REV	REVISION	DES	DWG	CHK	DATE
K	RETAINING WALL AMENDMENT	NJB	NJB	NJB	27/05/22
J	UPDATED PARALLEL SERVICES ON RET WALL LONG SECS	NJB	NJB	NJB	05/05/22
I	REGRADED DRAINAGE LINE 39H-39I & 38D-42A	NJB	NJB	NJB	26/04/22
H	REGRADED LOT 1715 & ADJUSTED RET WALLS AND DRAINAGE TO SUIT	NJB	NJB	NJB	04/03/22
G	MINOR DRAFTING CORRECTION	SM	NJB	NJB	15/12/21
F	APPROVED FOR CONSTRUCTION ISSUE	SM	NJB	NJB	14/12/21
E	DEL PIT 9A - EDIT STREET SIGNS - AMEND IMAGINE DR PAVEMENT - ADD STUB TO 34A - SPECIFY DAM BREACH	NJB	NJB	NJB	03/12/21

HEAD OFFICE: 57 MYERS STREET BENDIGO PH 03 5445 8700
ABN 11 103 336 358 WWW.TOMKINSON.COM

SCALE H 1:1,000 V 1:100

© COPYRIGHT THE INFORMATION CONTAINED ON THIS DRAWING IS THE INTELLECTUAL PROPERTY OF TOMKINSON GROUP. COPYING OR USING THIS DRAWING IN WHOLE OR IN PART WITHOUT THE EXPRESS WRITTEN PERMISSION OF TOMKINSON GROUP INFRINGES COPYRIGHT.


IMAGINE STAGE 15
DUKES LANE STRATHFIELDSAYE
TRANQUIL STREET LONG SECTION
CITY OF GREATER BENDIGO REF: DS/188/216
STRATHFIELDSAYE HOLDINGS PTY LTD

DWG STATUS:
APPROVED

PROJECT & DWG No:
1065315R21 / 34

REV: K

NOTE: THIS IS AN UNCONTROLLED DOCUMENT AND WILL NOT BE UPDATED. IT IS THE RESPONSIBILITY OF THE USER TO CONFIRM THAT THIS IS A CURRENT COPY AND SUITABLE FOR THE PROPOSED USE. THIS SHEET MUST BE READ IN CONJUNCTION WITH ALL SHEETS OF THIS SET AND ANY ACCOMPANYING DOCUMENTS.
PLOT DATE: 27/05/2022 FILE: C:\TZD\DATA\TOMKINSON\1065315R21\1065315R21\1065315R21\1065315R21.DWG



CHAINAGE	EXISTING SURFACE	DESIGN RIGHT BACK OF KERB	DESIGN LEFT BACK OF KERB	DESIGN RIGHT INSIDE \ ROADSIDE OF PATH	DESIGN LEFT INSIDE \ ROADSIDE OF PATH	DESIGN C.L.
0.00	200.59					
3.37	200.48					201.83
6.37	200.48					201.92
9.37	200.47					201.96
10.00	200.46		201.91		202.03	201.96
14.74	200.46	201.99	201.93		202.06	201.99
20.00	200.43	202.02	201.96		202.08	202.01
22.52	200.42	202.03	201.97		202.09	202.02
30.00	200.46	202.07	202.01		202.13	202.06
40.00	200.58	202.12	202.06		202.18	202.11
40.52	200.58	202.12	202.06		202.18	202.11
50.00	201.04	202.17	202.11		202.23	202.16
58.52	201.67	202.21	202.15		202.27	202.20
60.00	201.65	202.22	202.16		202.28	202.21
68.05	203.35	202.20		202.32	202.25	202.25
70.00	203.77	202.21		202.33	202.26	202.26
75.52	204.80	202.23		202.36	202.29	202.29
79.85	203.77	202.26		202.38	202.31	202.31
80.00	203.73	202.26		202.38	202.31	202.31
89.57	202.50				202.36	202.36
90.00	202.50				202.36	202.36
91.80	202.53				202.37	202.37
100.00	202.58	202.36	202.61		202.41	202.41
101.52	202.53	202.36	202.61		202.42	202.42
110.00	202.44	202.41	202.66		202.46	202.46
113.47	202.44	202.42	202.67		202.55	202.48
120.00	202.37	202.46	202.71		202.58	202.51
127.52	202.52	202.49	202.74		202.62	202.55
127.85	202.52	202.50	202.75		202.62	202.55
130.00	202.53	202.51	202.76		202.63	202.56
140.00	202.59	202.56	202.81		202.68	202.61
141.52	202.62	202.56	202.81		202.69	202.62
145.85	202.69	202.59	202.84		202.71	202.64
150.00	202.78	202.61	202.86		202.73	202.66
152.74	202.82	202.62	202.87		202.75	202.68
155.52	202.80	202.64	202.89		202.76	202.69
160.00	202.88	202.69	202.94		202.81	202.74
162.74	202.86	202.73	202.98		202.85	202.78
165.85	202.94	202.79	203.04		202.91	202.84
170.00	203.06	202.88	203.13		203.01	202.94
171.52	203.09	202.92	203.17		203.05	202.98
172.74	203.11	202.96	203.21		203.08	203.01
180.00	203.24	203.13	203.38		203.26	203.19
182.74	203.29	203.18	203.43		203.31	203.24
185.85	203.33	203.22	203.47		203.35	203.28
187.52	203.35	203.24	203.49		203.37	203.30
190.00	203.38	203.26	203.51		203.39	203.32
192.74	203.42	203.28	203.53		203.40	203.33
194.42	203.48	203.28	203.53		203.41	203.34
200.00	203.53	203.25	203.50		203.37	203.31
201.57	203.53	203.23	203.48		203.35	203.29
205.52	203.56	203.16	203.09		203.41	203.21
210.00	203.51	203.03	202.99		203.10	203.10
211.80	203.44	203.00	202.95		203.04	203.04
212.74	203.40	202.98	202.92		203.00	203.00
218.08	203.01	202.72	202.79		202.85	202.78
220.00	202.85	202.63	202.65		202.76	202.69
222.03	202.70	202.52	202.52		202.65	202.58
229.08	201.89	202.09	202.21		202.14	202.14
230.00	201.87	202.02	202.15		202.15	202.08
232.74	201.75	201.82	201.92		201.95	201.88
240.00	201.27	201.27	201.40		201.40	201.33
247.08	200.80	200.73	200.73		200.86	200.79

REV	REVISION	DES	DWG	CHK	DATE
K	RETAINING WALL AMENDMENT	NJB	NJB	NJB	27/05/22
J	UPDATED PARALLEL SERVICES ON RET WALL LONG SECS	NJB	NJB	NJB	05/05/22
I	REGRADED DRAINAGE LINE 39H-39I & 38D-42A	NJB	NJB	NJB	26/04/22
H	REGRADED LOT 1715 & ADJUSTED RET WALLS AND DRAINAGE TO SUIT	NJB	NJB	NJB	04/03/22
G	MINOR DRAFTING CORRECTION	SM	NJB	NJB	15/12/21
F	APPROVED FOR CONSTRUCTION ISSUE	SM	NJB	NJB	14/12/21
E	DEL PIT 9A - EDIT STREET SIGNS - AMEND IMAGINE DR PAVEMENT - ADD STUB TO 34A - SPECIFY DAM BREACH	NJB	NJB	NJB	03/12/21

Tomkinson
SURVEY • ENGINEERING • PLANNING • PROJECT MANAGEMENT

HEAD OFFICE: 57 MYERS STREET BENDIGO PH 03 5445 8700
ABN 11 103 336 358 WWW.TOMKINSON.COM

imagine STRATHFIELDSAYE

SCALE H 1:1,000 V 1:100

LENGTHS ARE IN METRES - PAPER SIZE A3

© COPYRIGHT THE INFORMATION CONTAINED ON THIS DRAWING IS THE INTELLECTUAL PROPERTY OF TOMKINSON GROUP. COPYING OR USING THIS DRAWING IN WHOLE OR IN PART WITHOUT THE EXPRESS WRITTEN PERMISSION OF TOMKINSON GROUP INFRINGES COPYRIGHT

DIAL BEFORE YOU DIG www.1100.com.au

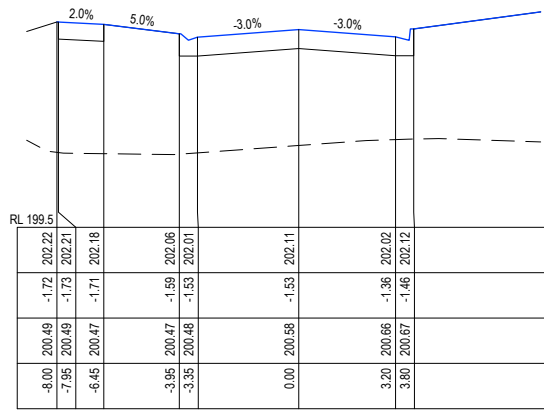
COMPASS ASSURANCE ISO 9001 QUALITY

IMAGINE STAGE 15
DUKES LANE STRATHFIELDSAYE
PEACEFUL CRESCENT LONG SECTION

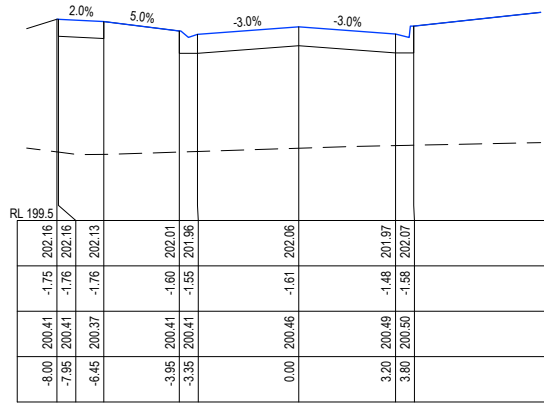
CITY OF GREATER BENDIGO REF: DS/188/216
STRATHFIELDSAYE HOLDINGS PTY LTD

DWG STATUS: **APPROVED** PROJECT & DWG No: 1065315R24 / 34

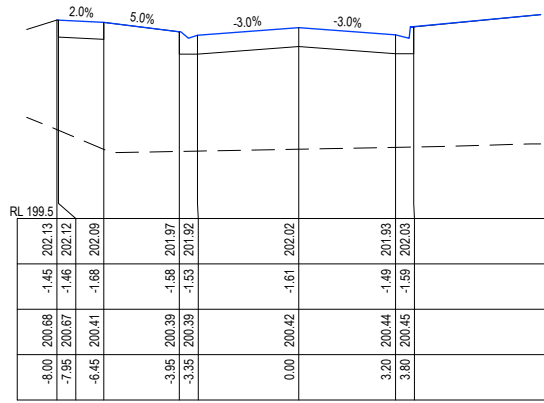
NOTE: THIS IS AN UNCONTROLLED DOCUMENT AND WILL NOT BE UPDATED. IT IS THE RESPONSIBILITY OF THE USER TO CONFIRM THAT THIS IS A CURRENT COPY AND SUITABLE FOR THE PROPOSED USE - THIS SHEET MUST BE READ IN CONJUNCTION WITH ALL SHEETS OF THIS SET AND ANY ACCOMPANYING DOCUMENTS
PLOT DATE: 27/05/2022 FILE: C:\TZD\DATA\TOMKINSON\2020\1065315\STRATHFIELDSAYE - IMAGINE STAGE 15_2861ENG000\CAD\CURRENT\1065315 R-D REV.K.DWG



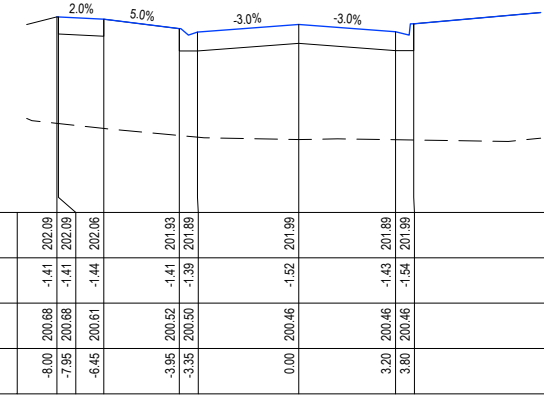
CH 40.52



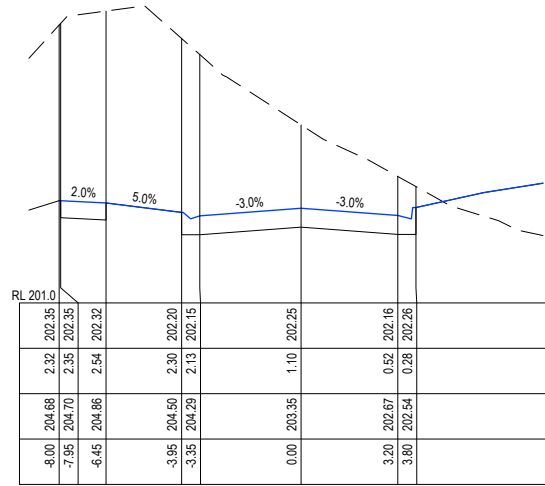
CH 30



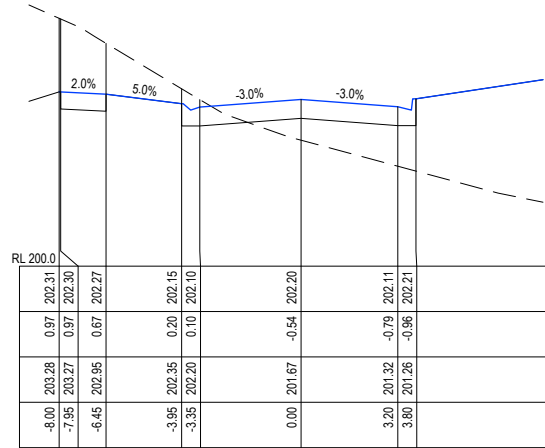
CH 22.52



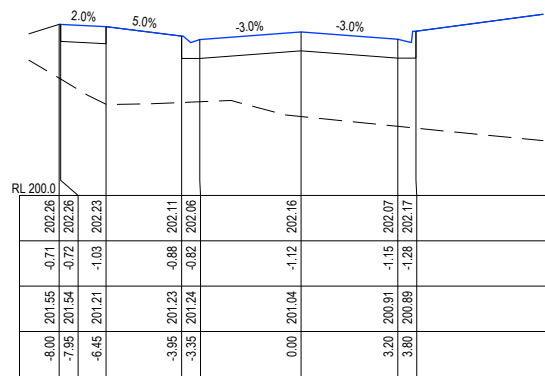
CH 14.74



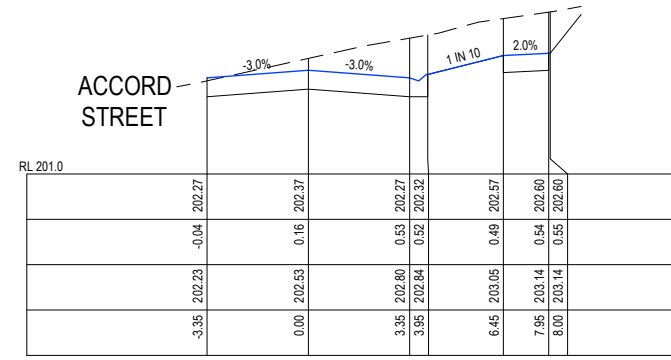
CH 68.05



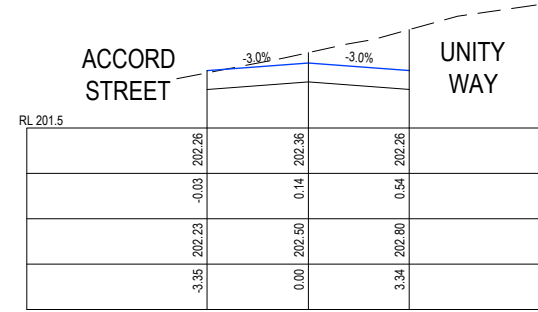
CH 58.52



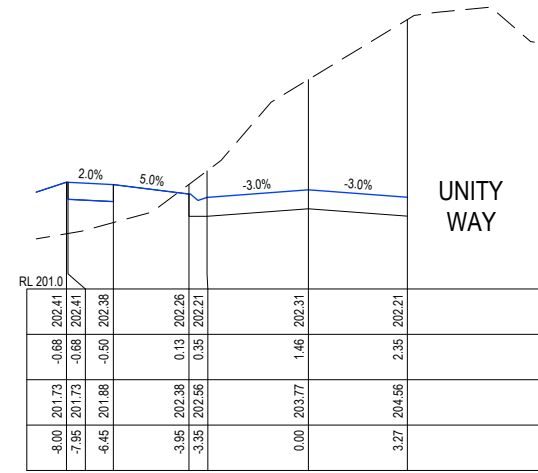
CH 50



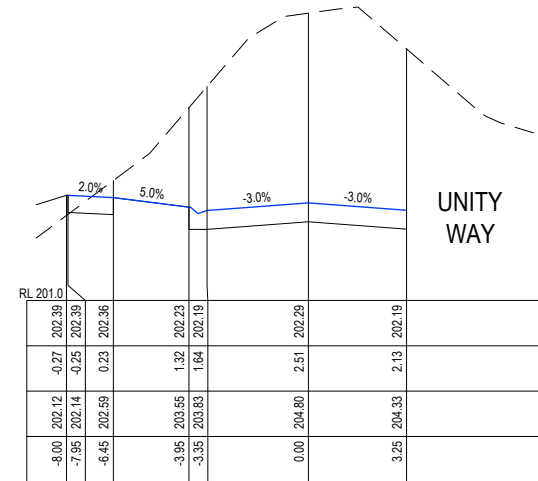
CH 91.8



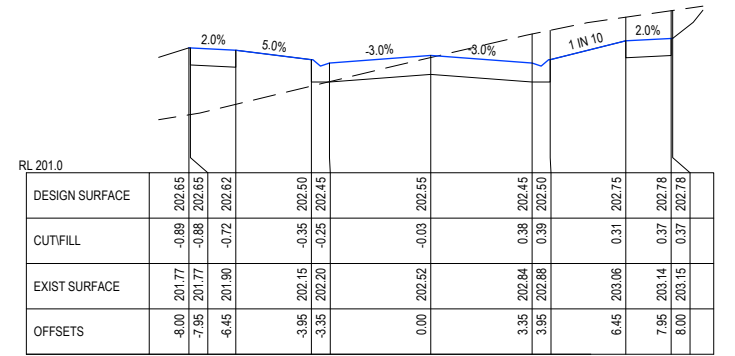
CH 89.57



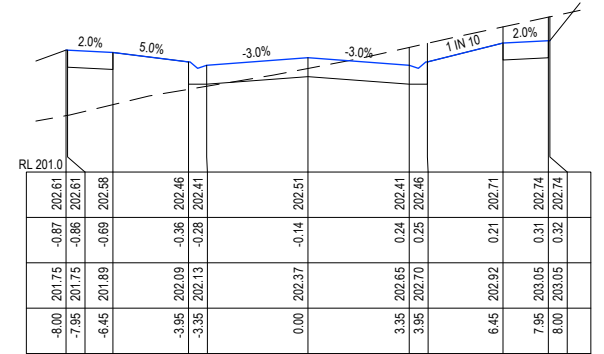
CH 79.85



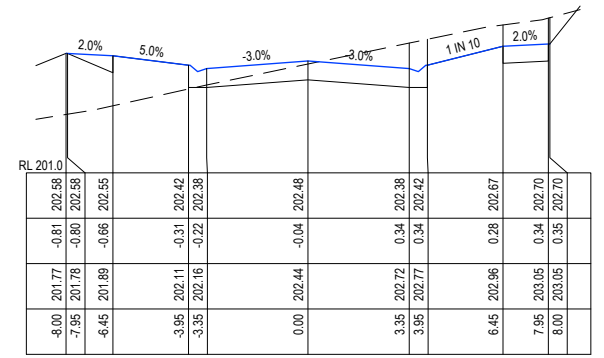
CH 75.52




CH 127.85



CH 120

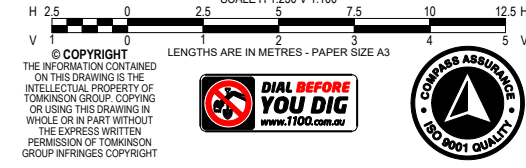


CH 113.47



CH 101.52

REV	REVISION	DES	DWG	CHK	DATE
K	RETAINING WALL AMENDMENT	NJB	NJB	NJB	27/05/22
J	UPDATED PARALLEL SERVICES ON RET WALL LONG SECS	NJB	NJB	NJB	05/05/22
I	REGRADED DRAINAGE LINE 39H-39I & 38D-42A	NJB	NJB	NJB	26/04/22
H	REGRADED LOT 1715 & ADJUSTED RET WALLS AND DRAINAGE TO SUIT	NJB	NJB	NJB	04/03/22
G	MINOR DRAFTING CORRECTION	SM	NJB	NJB	15/12/21
F	APPROVED FOR CONSTRUCTION ISSUE	SM	NJB	NJB	14/12/21
E	DEL PIT 9A - EDIT STREET SIGNS - AMEND IMAGINE DR PAVEMENT - ADD STUB TO 34A - SPECIFY DAM BREACH	NJB	NJB	NJB	03/12/21

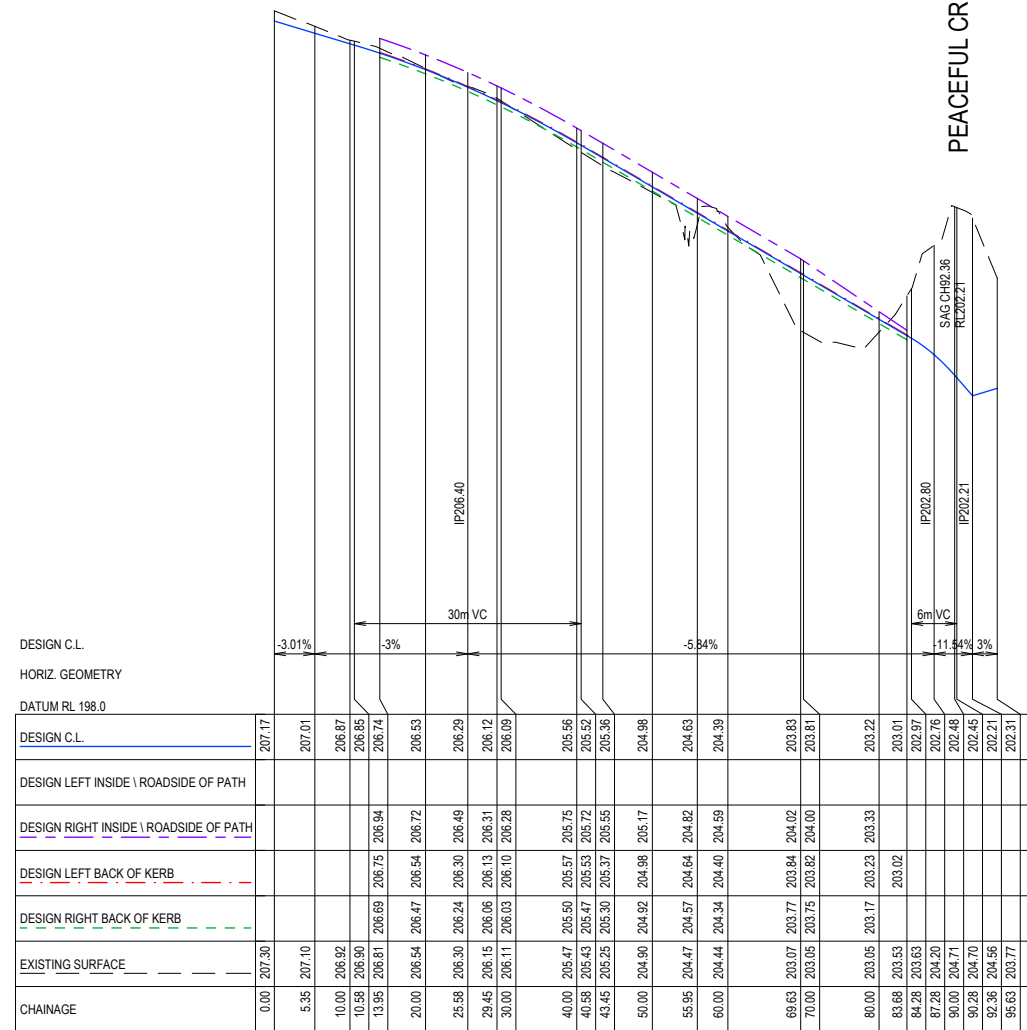


IMAGINE STAGE 15
DUKES LANE STRATHFIELDSAYE
PEACEFUL CR CROSS SECTIONS
 CITY OF GREATER BENDIGO REF: DS/188/216
 STRATHFIELDSAYE HOLDINGS PTY LTD
 DWG STATUS:
APPROVED
 PROJECT & DWG No:
1065315R25 / 34 K

NOTE: THIS IS AN UNCONTROLLED DOCUMENT AND WILL NOT BE UPDATED. IT IS THE RESPONSIBILITY OF THE USER TO CONFIRM THAT THIS IS A CURRENT COPY AND SUITABLE FOR THE PROPOSED USE - THIS SHEET MUST BE READ IN CONJUNCTION WITH ALL SHEETS OF THIS SET AND ANY ACCOMPANYING DOCUMENTS
 PLOT DATE: 27/05/2022 FILE: C:\TZDD\DATA\TOMKINSON\1250S01\1065315 - STRATHFIELDSAYE - IMAGINE STAGE 15 - 2861ENGR00\CURRENT\1065315 R-D REV.K.DWG

IMAGINE DRIVE

PEACEFUL CRESCENT



DESIGN C.L.	207.17	207.01	206.87	206.85	206.74	206.63	206.29	206.12	206.09	205.66	205.52	205.36	204.98	204.63	204.39	203.83	203.81	203.22	203.01	202.97	202.76	202.48	202.45	202.21	202.31	
DESIGN C.L.	207.17	207.01	206.87	206.85	206.74	206.63	206.29	206.12	206.09	205.66	205.52	205.36	204.98	204.63	204.39	203.83	203.81	203.22	203.01	202.97	202.76	202.48	202.45	202.21	202.31	
DESIGN LEFT INSIDE \ ROADSIDE OF PATH																										
DESIGN RIGHT INSIDE \ ROADSIDE OF PATH				206.94	206.75	206.54	206.49	206.31	206.28																	
DESIGN LEFT BACK OF KERB				206.75	206.54	206.47	206.30	206.13	206.06																	
DESIGN RIGHT BACK OF KERB				206.69	206.47	206.30	206.13	206.06	206.03																	
EXISTING SURFACE	207.30	207.10	206.92	206.90	206.81	206.54	206.24	206.06	206.11	205.47	205.50	205.47	204.90	204.47	204.44	203.77	203.75	203.17	203.05	202.97	202.76	202.48	202.45	202.21	202.31	
CHAINAGE	0.00	5.35	10.00	10.58	13.95	20.00	25.58	29.45	30.00	40.00	40.58	43.45	50.00	55.95	60.00	69.63	70.00	80.00	83.88	84.28	87.28	90.00	92.36	95.63		

UNITY WAY

REV	REVISION	DES	DWG	CHK	DATE
K	RETAINING WALL AMENDMENT	NJB	NJB	NJB	27/05/22
J	UPDATED PARALLEL SERVICES ON RET WALL LONG SECS	NJB	NJB	NJB	05/05/22
I	REGRADED DRAINAGE LINE 39H-39I & 38D-42A	NJB	NJB	NJB	26/04/22
H	REGRADED LOT 1715 & ADJUSTED RET WALLS AND DRAINAGE TO SUIT	NJB	NJB	NJB	04/03/22
G	MINOR DRAFTING CORRECTION	SM	NJB	NJB	15/12/21
F	APPROVED FOR CONSTRUCTION ISSUE	SM	NJB	NJB	14/12/21
E	DEL PIT 9A - EDIT STREET SIGNS - AMEND IMAGINE DR PAVEMENT - ADD STUB TO 34A - SPECIFY DAM BREACH	NJB	NJB	NJB	03/12/21

Tomkinson
SURVEY > ENGINEERING > PLANNING > PROJECT MANAGEMENT
HEAD OFFICE: 57 MYERS STREET BENDIGO PH 03 5445 8700
ABN 11 103 336 358 WWW.TOMKINSON.COM

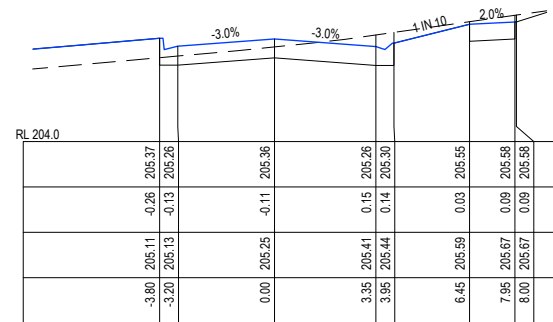
imagine STRATHFIELDSAYE

SCALE H 1:1,000 V 1:100
LENGTHS ARE IN METRES - PAPER SIZE A3
© COPYRIGHT THE INFORMATION CONTAINED ON THIS DRAWING IS THE INTELLECTUAL PROPERTY OF TOMKINSON GROUP. COPYING OR USING THIS DRAWING IN WHOLE OR IN PART WITHOUT THE EXPRESS WRITTEN PERMISSION OF TOMKINSON GROUP INFRINGES COPYRIGHT
DIAL BEFORE YOU DIG www.100.com.au
COMPASS ASSURANCE ISO 9001 QUALITY

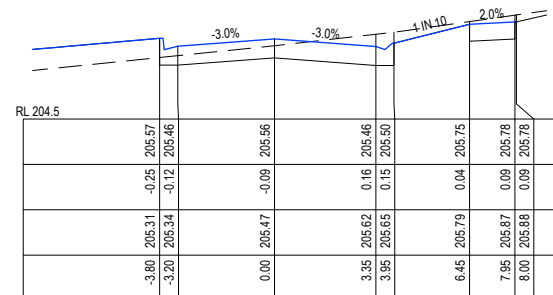
IMAGINE STAGE 15
DUKES LANE STRATHFIELDSAYE
UNITY WAY LONG SECTION
CITY OF GREATER BENDIGO REF: DS/188/216
STRATHFIELDSAYE HOLDINGS PTY LTD
DWG STATUS: **APPROVED**
PROJECT & DWG No: 1065315R26 / 34
REV: K

NOTE: THIS IS AN UNCONTROLLED DOCUMENT AND WILL NOT BE UPDATED. IT IS THE RESPONSIBILITY OF THE USER TO CONFIRM THAT THIS IS A CURRENT COPY AND SUITABLE FOR THE PROPOSED USE - THIS SHEET MUST BE READ IN CONJUNCTION WITH ALL SHEETS OF THIS SET AND ANY ACCOMPANYING DOCUMENTS
PLOT DATE: 27/05/2022 FILE: C:\TZD\DATA\TOMKINSON\1205011065315 - STRATHFIELDSAYE - STRATHFIELDSAYE HOLDINGS PTY LTD - 28611ENG000\CAD\CURRENT\1065315 R-D REV.K.DWG

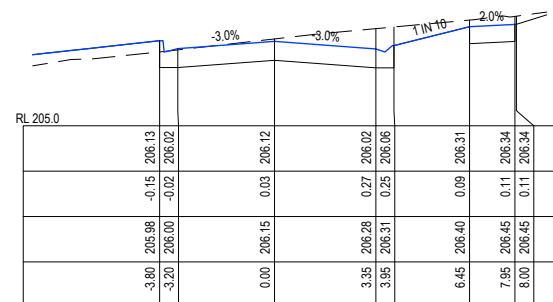
NOTE: THIS IS AN UNCONTROLLED DOCUMENT AND WILL NOT BE UPDATED. IT IS THE RESPONSIBILITY OF THE USER TO CONFIRM THAT THIS IS A CURRENT COPY AND SUITABLE FOR THE PROPOSED USE. THIS SHEET MUST BE READ IN CONJUNCTION WITH ALL SHEETS OF THIS SET AND ANY ACCOMPANYING DOCUMENTS
PLOT DATE: 27/05/2022 FILE: C:\TZ\DATA\TOMKINSON\1065315 - STRATHFIELDSAYE - STRATHFIELDSAYE HOLDINGS PTY LTD - IMAGINE STAGE 15 - 2361ENR000CAD\CURRENT\1065315 R-D REV.K.DWG



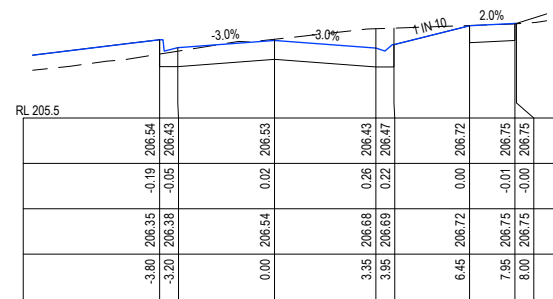
CH 43.45



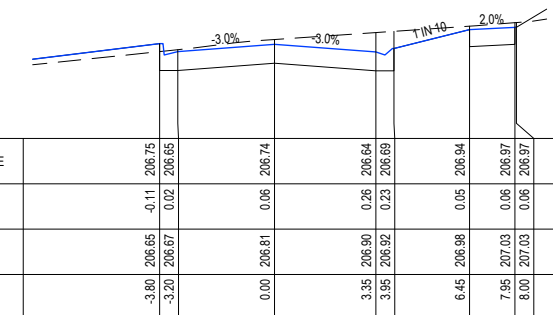
CH 40



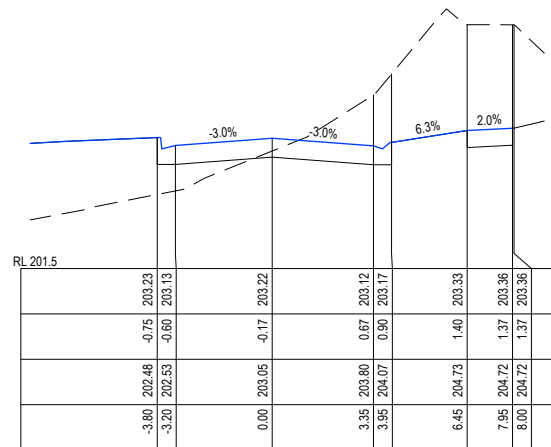
CH 29.45



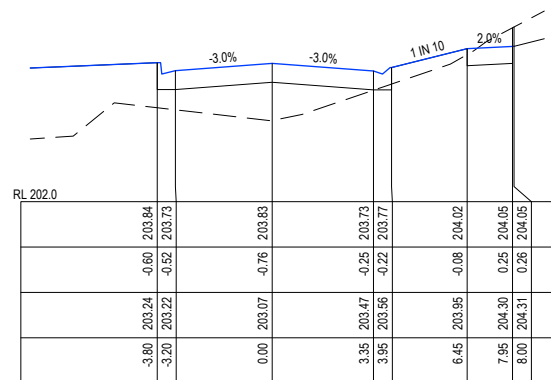
CH 20



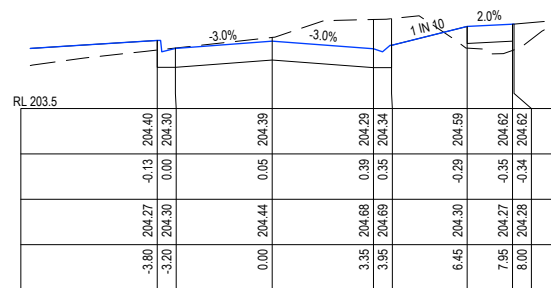
CH 13.95



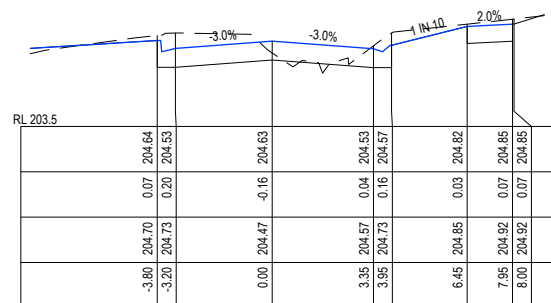
CH 80



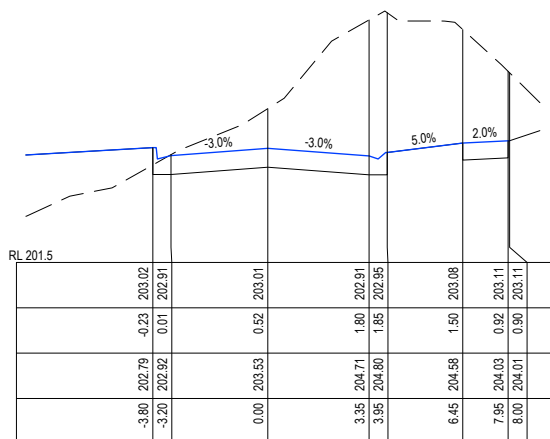
CH 69.63



CH 60



CH 59.5



CH 83.68

UNITY WAY

REV	DESCRIPTION	DES	DWG	CHK	DATE
K	RETAINING WALL AMENDMENT	NJB	NJB	NJB	27/05/22
J	UPDATED PARALLEL SERVICES ON RET WALL LONG SECS	NJB	NJB	NJB	05/05/22
I	REGRADED DRAINAGE LINE 39H-39I & 38D-42A	NJB	NJB	NJB	26/04/22
H	REGRADED LOT 1715 & ADJUSTED RET WALLS AND DRAINAGE TO SUIT	NJB	NJB	NJB	04/03/22
G	MINOR DRAFTING CORRECTION	SM	NJB	NJB	15/12/21
F	APPROVED FOR CONSTRUCTION ISSUE	SM	NJB	NJB	14/12/21
E	DEL PIT 9A - EDIT STREET SIGNS - AMEND IMAGINE DR PAVEMENT - ADD STUB TO 34A - SPECIFY DAM BREACH	NJB	NJB	NJB	03/12/21

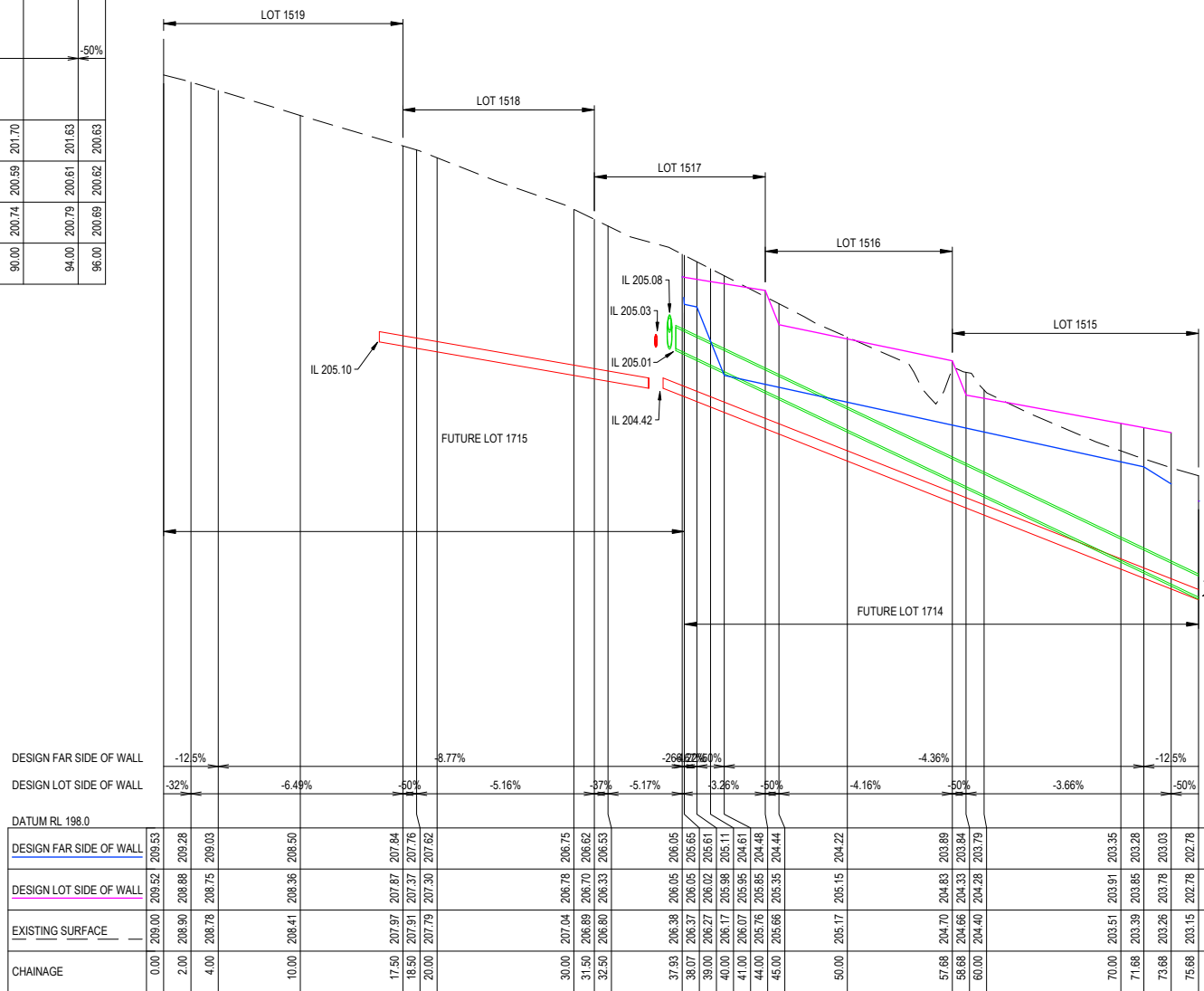
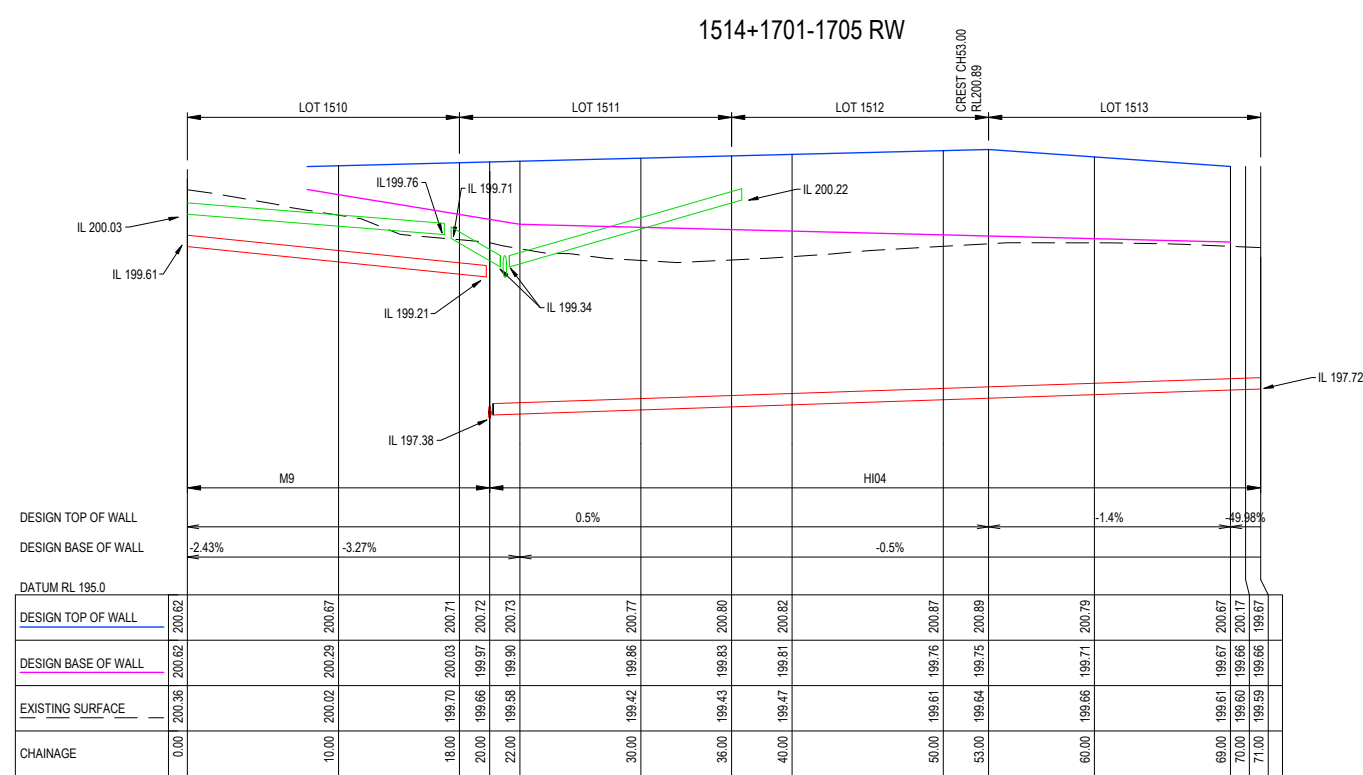
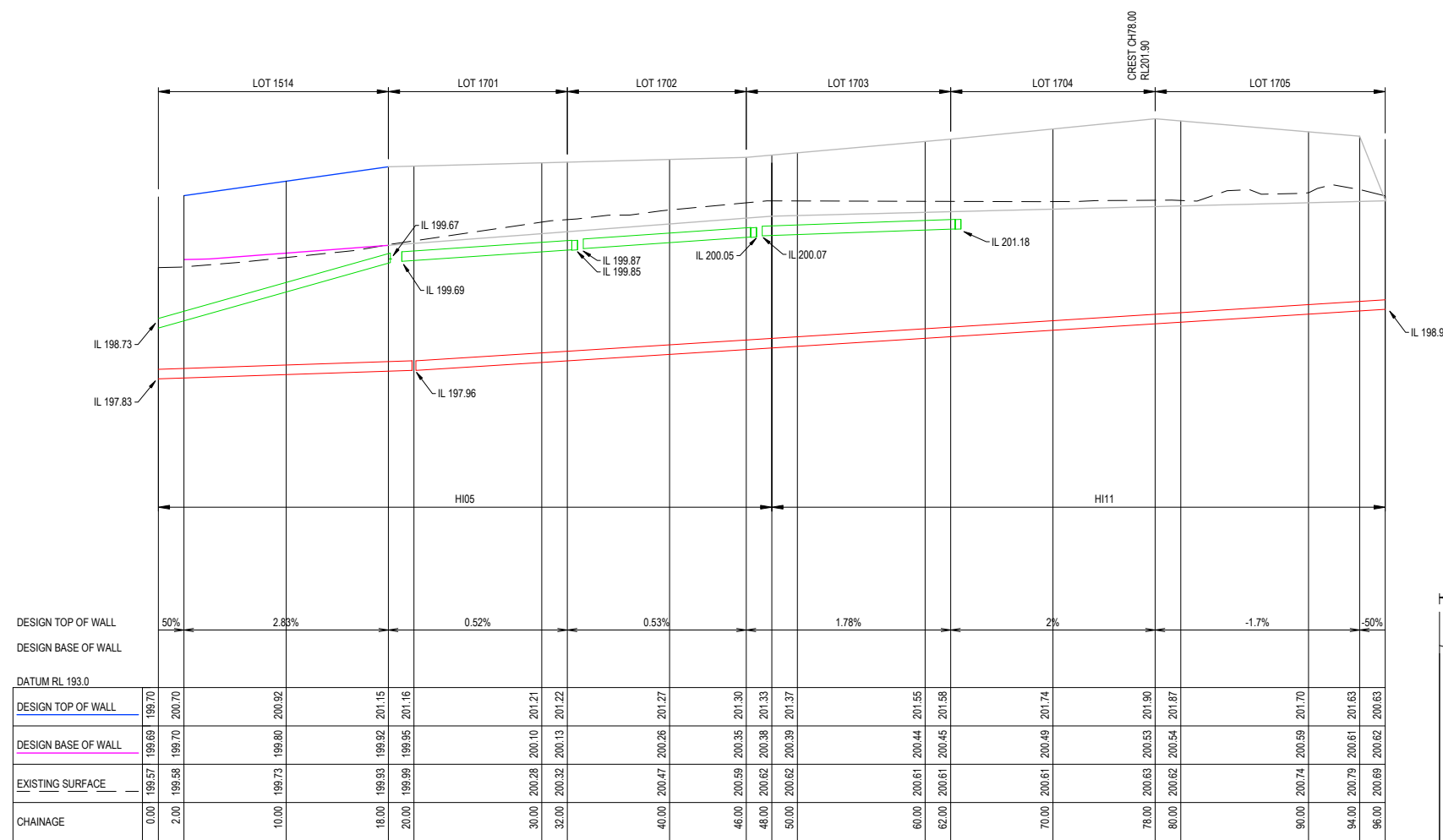
Tomkinson
SURVEY • ENGINEERING • PLANNING • PROJECT MANAGEMENT
HEAD OFFICE: 57 MYERS STREET BENDIGO PH 03 5445 8700
ABN 11 103 336 358 WWW.TOMKINSON.COM

Imagine STRATHFIELDSAYE

SCALE H 1:250 V 1:100
LENGTHS ARE IN METRES - PAPER SIZE A3
© COPYRIGHT THE INFORMATION CONTAINED ON THIS DRAWING IS THE INTELLECTUAL PROPERTY OF TOMKINSON GROUP. COPYING OR USING THIS DRAWING IN WHOLE OR IN PART WITHOUT THE EXPRESS WRITTEN PERMISSION OF TOMKINSON GROUP INFRINGES COPYRIGHT.
DIAL BEFORE YOU DIG www.100.com.au
COMPASS ASSURANCE ISO 9001 QUALITY

IMAGINE STAGE 15
DUKES LANE STRATHFIELDSAYE
UNITY WAY CROSS SECTIONS
CITY OF GREATER BENDIGO REF: DS/188/216
STRATHFIELDSAYE HOLDINGS PTY LTD
DWG STATUS: **APPROVED**
PROJECT & DWG No: 1065315R27 / 34
REV: K

IMPORTANT NOTE:
RETAINING WALL INFORMATION IS
INDICATIVE ONLY AND SOLELY
FOR ADVISING PREFERRED
LEVELS TO SUIT EARTHWORKS,
ALL WALL CONSTRUCTION IS TO
BE UNDERTAKEN STRICTLY IN
ACCORDANCE WITH
STRUCTURAL ENGINEER'S
DESIGN & SPECIFICATION.



1514+1701-1705 RW

1510-1513 RW

1515-1519 RW

REV	REVISION	DES	DWG	CHK	DATE
K	RETAINING WALL AMENDMENT	NJB	NJB	NJB	27/05/22
J	UPDATED PARALLEL SERVICES ON RET WALL LONG SECS	NJB	NJB	NJB	05/05/22
I	REGRADED DRAINAGE LINE 39H-39I & 38D-42A	NJB	NJB	NJB	26/04/22
H	REGRADED LOT 1715 & ADJUSTED RET WALLS AND DRAINAGE TO SUIT	NJB	NJB	NJB	04/03/22
G	MINOR DRAFTING CORRECTION	SM	NJB	NJB	15/12/21
F	APPROVED FOR CONSTRUCTION ISSUE	SM	NJB	NJB	14/12/21
E	DEL PIT 9A - EDIT STREET SIGNS - AMEND IMAGINE DR PAVEMENT - ADD STUB TO 34A - SPECIFY DAM BREACH	NJB	NJB	NJB	03/12/21

Tomkinson
SURVEY • ENGINEERING • PLANNING • PROJECT MANAGEMENT
HEAD OFFICE: 57 MYERS STREET BENDIGO PH 03 5445 8700
ABN 11 103 336 358 WWW.TOMKINSON.COM

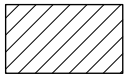
imagine
STRATHFIELDSAYE

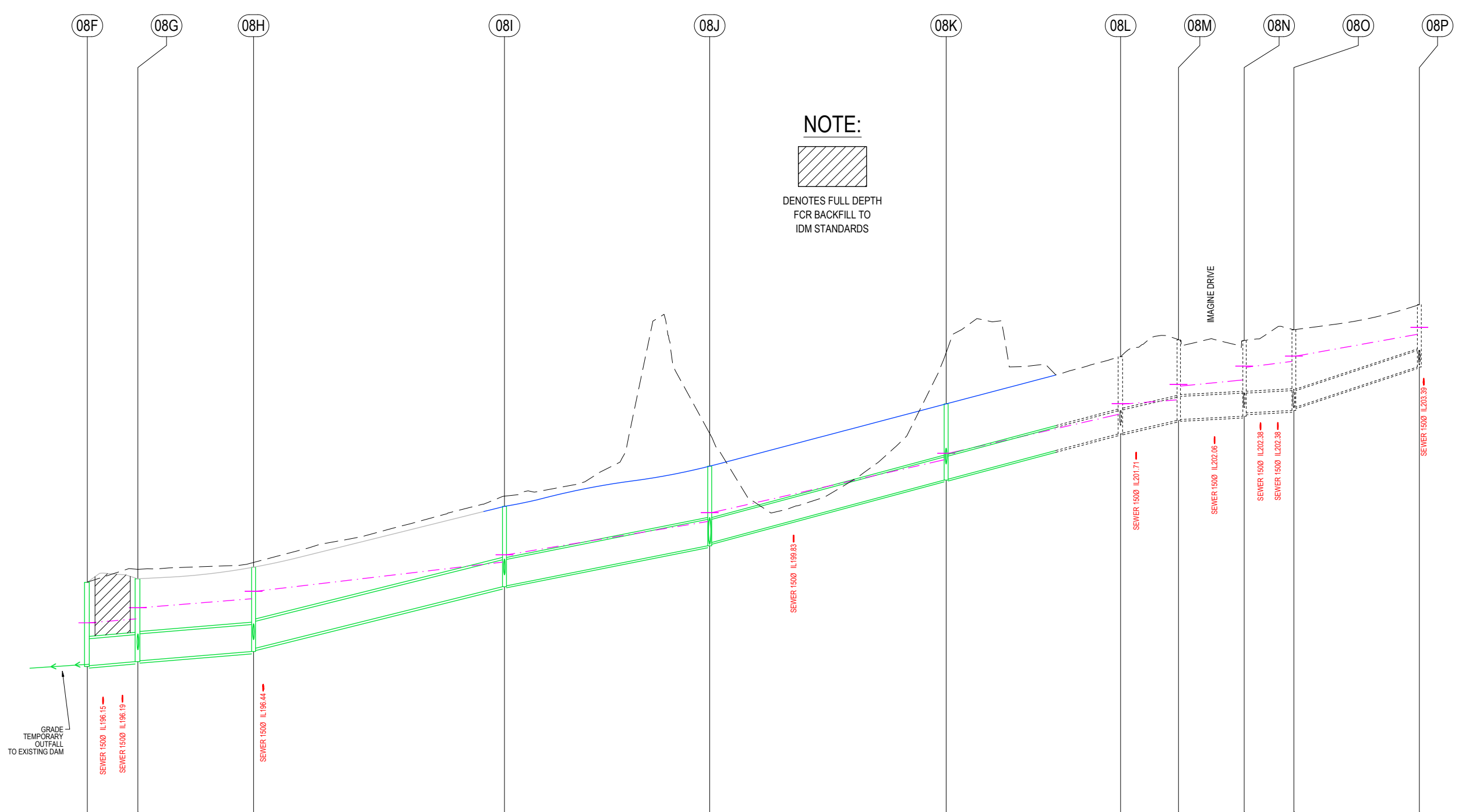
SCALE H 1:500 V 1:100
LENGTHS ARE IN METRES - PAPER SIZE A3
© COPYRIGHT THE INFORMATION CONTAINED ON THIS DRAWING IS THE INTELLECTUAL PROPERTY OF TOMKINSON GROUP. COPYING OR USING THIS DRAWING IN WHOLE OR IN PART WITHOUT THE EXPRESS WRITTEN PERMISSION OF TOMKINSON GROUP INFRINGES COPYRIGHT
DIAL BEFORE YOU DIG
COMPASS ASSURANCE ISO 9001 QUALITY

IMAGINE STAGE 15
DUKES LANE STRATHFIELDSAYE
RETAINING WALL LONG SECTIONS
CITY OF GREATER BENDIGO REF: DS/188/216
STRATHFIELDSAYE HOLDINGS PTY LTD
DWG STATUS: **APPROVED**
PROJECT & DWG No: 1065315R29 / 34
REV: K

NOTE: THIS IS AN UNCONTROLLED DOCUMENT AND WILL NOT BE UPDATED. IT IS THE RESPONSIBILITY OF THE USER TO CONFIRM THAT THIS IS A CURRENT COPY AND SUITABLE FOR THE PROPOSED USE - THIS SHEET MUST BE READ IN CONJUNCTION WITH ALL SHEETS OF THIS SET AND ANY ACCOMPANYING DOCUMENTS
PLOT DATE: 27/05/2022 FILE: C:\TZ\DATA\TOMKINSON\1065315R29\1065315R29.DWG

08F 08G 08H 08I 08J 08K 08L 08M 08N 08O 08P

NOTE:

 DENOTES FULL DEPTH
 FCR BACKFILL TO
 IDM STANDARDS





DESIGN FLOW (l/s)	823	827	797	779	482	442	419	415	309	231
CAPACITY (l/s)	837	837	1464	1239	699	693	636	304	202	314
VELOCITY (m/s)	3.24	3.24	5.08	4.63	3.48	3.39	3.14	1.92	1.94	3.11
PIPE DIAMETER (mm)	6000 HDPE	6000 HDPE	6000 HDPE	6000 HDPE	5250 RCP CL2 RRJ	5250 RCP CL2 FJ	EX 5250 RCP CL2 FJ	EX 5250 RCP CL2 FJ	EX 4500 RCP CL2 FJ	EX 3750 RCP CL2 FJ
PIPE GRADE	1:125 (0.80%)	1:125 (0.80%)	1:40.8 (2.45%)	1:51.3 (1.95%)	1:37.9 (2.64%)	1:38.6 (2.59%)	1:45.8 (2.18%)	1:200 (0.50%)	1:200 (0.50%)	1:31.2 (3.20%)
DATUM RL	191.0									
DEPTH TO INVERT	1.91	1.89	1.88	1.86	1.82	1.80	1.81	1.73	1.71	1.73
H.G.L.	197.00	197.99	198.08	198.33	198.54	198.71	199.74	200.29	200.49	200.81
INVERT LEVEL	197.02	197.99	197.11	198.08	198.33	198.71	199.74	200.29	200.49	200.81
DESIGN SURFACE	198.91	198.99	197.13	198.33	198.71	199.74	200.29	200.49	200.81	200.81
CHAINAGE	179.50	11.49	191.00	26.27	217.27	199.26	197.41	198.71	1.84	56.99

REV	DES	DWG	CHK	DATE
K	NJB	NJB	NJB	27/05/22
J	NJB	NJB	NJB	05/05/22
I	NJB	NJB	NJB	26/04/22
H	NJB	NJB	NJB	04/03/22
G	SM	NJB	NJB	15/12/21
F	SM	NJB	NJB	14/12/21
E	NJB	NJB	NJB	03/12/21


Tomkinson
 SURVEY • ENGINEERING • PLANNING • PROJECT MANAGEMENT
 HEAD OFFICE: 57 MYERS STREET BENDIGO PH 03 5445 8700
 ABN 11 103 336 358 WWW.TOMKINSON.COM


imagine
 STRATHFIELDSAYE

SCALE H 1:1000 V 1:100
 H 10 0 10 20 30 40 50 H
 V 1 1 2 3 4 5 V
 LENGTHS ARE IN METRES - PAPER SIZE A3
 © COPYRIGHT THE INFORMATION CONTAINED ON THIS DRAWING IS THE INTELLECTUAL PROPERTY OF TOMKINSON GROUP. COPYING OR USING THIS DRAWING IN WHOLE OR IN PART WITHOUT THE EXPRESS WRITTEN PERMISSION OF TOMKINSON GROUP INFRINGES COPYRIGHT



IMAGINE STAGE 15
DUKES LANE STRATHFIELDSAYE
DRAINAGE LONG SECTIONS (SHEET 1 OF 5)
 CITY OF GREATER BENDIGO REF: DS/188/216
 STRATHFIELDSAYE HOLDINGS PTY LTD
 DWG STATUS:
APPROVED
 PROJECT & DWG No: 1065315R30 / 34
 REV: K

NOTE: THIS IS AN UNCONTROLLED DOCUMENT AND WILL NOT BE UPDATED. IT IS THE RESPONSIBILITY OF THE USER TO CONFIRM THAT THIS IS A CURRENT COPY AND SUITABLE FOR THE PROPOSED USE. THIS SHEET MUST BE READ IN CONJUNCTION WITH ALL SHEETS OF THIS SET AND ANY ACCOMPANYING DOCUMENTS.
 PLOT DATE: 27/05/2022 FILE: C:\TZD\DATA\TOMK66C-12DS011065315 - STRATHFIELDSAYE - IMAGINE STAGE 15_2361ENG000\CAD\CURRENT\1065315 R-D REV.K.DWG



NOTE:

 DENOTES FULL DEPTH
 FCR BACKFILL TO
 IDM STANDARDS

DESIGN FLOW (l/s)	CAPACITY (l/s)	VELOCITY (m/s)	PIPE DIAMETER (mm)	PIPE GRADE	DATUM RL
92	289	3.45	3000 HDPE	1.26.9 (3.72%)	196.0
63	317	3.31	3000 HDPE	1.22.4 (4.46%)	
31	212	2.14	3000 HDPE	1.20.9 (4.78%)	
31	212	2.14	3000 HDPE	1.20.9 (4.78%)	
15	38	2.03	1500 PVC	1.33.8 (2.96%)	
4	159	0.96	3000 RCP CL2 FJ	1.37 (2.70%)	187.0
10	112	0.97	3000 RCP CL2 FJ	1.74.8 (1.34%)	187.0
6	128	0.93	3000 RCP CL2 FJ	1.56.9 (1.76%)	189.0
286	351	1.81	5250 RCP CL2 FJ	1.150 (0.67%)	191.0
286	575	3.61	4500 HDPE	1.51.3 (1.95%)	
249	307	2.07	4500 HDPE	1.200 (0.50%)	
154	202	1.4	4500 RCP CL2 FJ	1.200 (0.50%)	

DEPTH TO INVERT	H.G.L.	INVERT LEVEL	DESIGN SURFACE	CHAINAGE
1.72	203.47	202.68	204.40	0.00
1.50	203.76	202.91	204.40	38.64
1.40	204.58	204.37	205.74	38.64
1.38	204.69	204.37	204.69	43.62
1.51	206.50	206.31	207.82	82.25
1.49	206.58	206.33	207.82	115.55
1.52	208.05	207.92	209.44	120.95
1.51	208.32	208.18	209.69	120.95
1.36	208.40	208.33	208.33	126.50
1.35	209.23	209.12	210.46	147.45
1.88	198.08	197.11	198.99	0.00
1.59	198.33	197.41	198.33	8.85
1.33	198.33	197.65	198.33	8.85
1.92	198.54	197.64	198.26	0.00
1.62	198.71	197.64	198.71	8.20
1.39	198.71	197.75	198.71	8.20
1.82	199.37	198.81	199.64	0.00
1.52	199.54	199.11	199.54	11.22
1.40	199.54	199.31	200.71	11.22
1.81	200.29	199.74	201.55	0.00
1.73	200.47	199.82	200.47	9.31
1.73	200.51	199.88	201.61	9.31
1.66	200.52	199.95	200.52	10.44
1.77	200.52	200.16	201.93	19.75
1.75	200.62	200.18	200.62	56.85
1.73	200.86	200.46	202.21	76.60
1.73	201.01	200.48	200.86	47.05
1.66	201.03	200.79	202.45	123.65

REV	REVISION	DES	DWG	CHK	DATE
K	RETAINING WALL AMENDMENT	NJB	NJB	NJB	27/05/22
J	UPDATED PARALLEL SERVICES ON RET WALL LONG SECS	NJB	NJB	NJB	05/05/22
I	REGRADED DRAINAGE LINE 39H-39I & 38D-42A	NJB	NJB	NJB	26/04/22
H	REGRADED LOT 1715 & ADJUSTED RET WALLS AND DRAINAGE TO SUIT	NJB	NJB	NJB	04/03/22
G	MINOR DRAFTING CORRECTION	SM	NJB	NJB	15/12/21
F	APPROVED FOR CONSTRUCTION ISSUE	SM	NJB	NJB	14/12/21
E	DEL PIT 9A - EDIT STREET SIGNS - AMEND IMAGINE DR PAVEMENT - ADD STUB TO 34A - SPECIFY DAM BREACH	NJB	NJB	NJB	03/12/21


Tomkinson
 SURVEY • ENGINEERING • PLANNING • PROJECT MANAGEMENT
 HEAD OFFICE: 57 MYERS STREET BENDIGO PH 03 5445 8700
 ABN 11 103 336 358 WWW.TOMKINSON.COM


imagine STRATHFIELDSAYE
 THE INFORMATION CONTAINED ON THIS DRAWING IS THE INTELLECTUAL PROPERTY OF TOMKINSON GROUP. COPYING OR USING THIS DRAWING IN WHOLE OR IN PART WITHOUT THE EXPRESS WRITTEN PERMISSION OF TOMKINSON GROUP INFRINGES COPYRIGHT.

SCALE H 1:1000 V 1:100
 H 10 0 10 20 30 40 50 H
 V 1 0 1 2 3 4 5 V
 LENGTHS ARE IN METRES - PAPER SIZE A3
 © COPYRIGHT THE INFORMATION CONTAINED ON THIS DRAWING IS THE INTELLECTUAL PROPERTY OF TOMKINSON GROUP. COPYING OR USING THIS DRAWING IN WHOLE OR IN PART WITHOUT THE EXPRESS WRITTEN PERMISSION OF TOMKINSON GROUP INFRINGES COPYRIGHT.
 DIAL BEFORE YOU DIG www.100.com.au
 COMPASS ASSURANCE ISO 9001 QUALITY

IMAGINE STAGE 15
DUKES LANE STRATHFIELDSAYE
DRAINAGE LONG SECTIONS (SHEET 2 OF 5)
 CITY OF GREATER BENDIGO REF: DS/188/216
 STRATHFIELDSAYE HOLDINGS PTY LTD
 DWG STATUS: **APPROVED**
 PROJECT & DWG No: 1065315R31 / 34
 REV: K

NOTE: THIS IS AN UNCONTROLLED DOCUMENT AND WILL NOT BE UPDATED. IT IS THE RESPONSIBILITY OF THE USER TO CONFIRM THAT THIS IS A CURRENT COPY AND SUITABLE FOR THE PROPOSED USE. THIS SHEET MUST BE READ IN CONJUNCTION WITH ALL SHEETS OF THIS SET AND ANY ACCOMPANYING DOCUMENTS. PLOT DATE: 27/05/2022 FILE: C:\12\DATA\TOMKINSON\1065315R31\1065315R31_2861ENG000\CAD\CURRENT\1065315R31_R-D_REVK.DWG





NOTE:

 DENOTES FULL DEPTH
 FCR BACKFILL TO
 IDM STANDARDS

DESIGN FLOW (l/s)	75	76	94	80	75	62	30	17	8	8	18	39	7	12	5
CAPACITY (l/s)	186	186	218	335	97	333	311	444	208	208	79	147	203	65	125
VELOCITY (m/s)	1.55	1.55	1.9	3.88	1.51	3.61	2.77	2.87	1.4	1.4	0.91	1.75	1.31	0.7	0.88
PIPE DIAMETER (mm)	3750 HDPE	FUTURE 3750 HDPE	3750 RCP CL2 FJ	3000 HDPE	3000 RCP CL2 FJ	3000 HDPE	3000 HDPE	3000 HDPE	3000 RCP CL2 FJ	FUTURE 3000 RCP CL2 FJ	3000 RCP CL2 FJ	3000 RCP CL2 FJ	3000 HDPE	3000 RCP CL2 FJ	3000 RCP CL2 FJ
PIPE GRADE	1:200 (0.50%)	1:200 (0.50%)	1:64.6 (1.55%)	1:17.4 (5.73%)	1:100 (1.00%)	1:17.6 (5.67%)	1:20.2 (4.96%)	1:11.4 (8.78%)	1:21.7 (4.60%)	1:21.7 (4.60%)	1:150 (0.67%)	1:43.6 (2.29%)	1:47.5 (2.10%)	1:221 (0.45%)	1:59.5 (1.68%)
DATUM RL	191.0		194.0								192.0	190.0		192.0	193.0
DEPTH TO INVERT	1.73	1.66	1.68	1.63	1.55	1.50	1.48	1.52	1.50	1.45	1.53	1.53	1.50	1.63	1.55
H.G.L.	200.72	201.03	200.86	200.89	200.93	201.73	201.85	203.64	206.34	207.95	200.52	200.69	200.88	200.69	203.64
INVERT LEVEL	200.79	201.07	200.87	200.93	201.69	201.51	201.88	203.44	206.25	207.88	200.31	200.54	200.81	200.74	203.49
DESIGN SURFACE	202.45	202.53	202.66	202.68	203.04	203.01	205.00	207.70	203.14	203.14	201.93	202.02	202.32	202.29	205.00
CHAINAGE	123.65	16.45	140.10	202.53	200.87	201.07	200.87	165.10	202.66	201.00	201.20	201.20	201.20	201.02	201.20

REV	DESCRIPTION	DES	DWG	CHK	DATE
K	RETAINING WALL AMENDMENT	NJB	NJB	NJB	27/05/22
J	UPDATED PARALLEL SERVICES ON RET WALL LONG SECS	NJB	NJB	NJB	05/05/22
I	REGRADED DRAINAGE LINE 39H-39I & 38D-42A	NJB	NJB	NJB	26/04/22
H	REGRADED LOT 1715 & ADJUSTED RET WALLS AND DRAINAGE TO SUIT	NJB	NJB	NJB	04/03/22
G	MINOR DRAFTING CORRECTION	SM	NJB	NJB	15/12/21
F	APPROVED FOR CONSTRUCTION ISSUE	SM	NJB	NJB	14/12/21
E	DEL PIT 9A - EDIT STREET SIGNS - AMEND IMAGINE DR PAVEMENT - ADD STUB TO 34A - SPECIFY DAM BREACH	NJB	NJB	NJB	03/12/21


Tomkinson
 SURVEY • ENGINEERING • PLANNING • PROJECT MANAGEMENT
 HEAD OFFICE: 57 MYERS STREET BENDIGO PH 03 5445 8700
 ABN 11 103 336 358 WWW.TOMKINSON.COM


imagine
 STRATHFIELDSAYE

SCALE H 1:1000 V 1:100
 H 10 0 10 20 30 40 50 H
 V 1 2 3 4 5 V
 LENGTHS ARE IN METRES - PAPER SIZE A3
 © COPYRIGHT THE INFORMATION CONTAINED ON THIS DRAWING IS THE INTELLECTUAL PROPERTY OF TOMKINSON GROUP. COPYING OR USING THIS DRAWING IN WHOLE OR IN PART WITHOUT THE EXPRESS WRITTEN PERMISSION OF TOMKINSON GROUP INFRINGES COPYRIGHT



IMAGINE STAGE 15
DUKES LANE STRATHFIELDSAYE
DRAINAGE LONG SECTIONS (SHEET 3 OF 5)
 CITY OF GREATER BENDIGO REF: DS/188/216
 STRATHFIELDSAYE HOLDINGS PTY LTD
 DWG STATUS: **APPROVED**
 PROJECT & DWG No: 1065315R32 / 34
 REV: K

NOTE: THIS IS AN UNCONTROLLED DOCUMENT AND WILL NOT BE UPDATED. IT IS THE RESPONSIBILITY OF THE USER TO CONFIRM THAT THIS IS A CURRENT COPY AND SUITABLE FOR THE PROPOSED USE. THIS SHEET MUST BE READ IN CONJUNCTION WITH ALL SHEETS OF THIS SET AND ANY ACCOMPANYING DOCUMENTS.
 PLOT DATE: 27/05/2022 FILE: C:\TZD\DATA\TOMKINSON\1065315R32\1065315R32_3.DWG



NOTE:

 DENOTES FULL DEPTH
 FCR BACKFILL TO
 IDM STANDARDS

DESIGN FLOW (l/s)	74	67	67	58
CAPACITY (l/s)	109	457	300	92
VELOCITY (m/s)	1.66	4.37	3.24	2.44
PIPE DIAMETER (mm)	3000 RCP CL2 FJ	3000 HDPE	3000 HDPE	FUTURE 2250 PVC
PIPE GRADE	1:78.9 (1.27%)	1:10.8 (9.30%)	1:25 (4.00%)	1:50 (2.00%)
DATUM RL	193.0			
DEPTH TO INVERT	1.73	1.59	1.48	1.46
H.G.L.	200.72	201.01	201.27	201.35
INVERT LEVEL	200.87	201.05	201.34	201.34
DESIGN SURFACE	202.45	202.53	205.00	207.94
CHAINAGE	0.00	14.92	42.28	57.20



DESIGN FLOW (l/s)	249	139	68	69	14
CAPACITY (l/s)	407	416	347	323	79
VELOCITY (m/s)	3.67	3.39	3.61	3.63	0.85
PIPE DIAMETER (mm)	FUTURE 3750 HDPE	FUTURE 3750 HDPE	FUTURE 3000 HDPE	3000 HDPE	3000 RCP CL2 FJ
PIPE GRADE	1:38.7 (2.58%)	1:37.2 (2.69%)	1:18.7 (5.35%)	1:18.7 (5.35%)	1:150 (0.67%)
DATUM RL	186.0				
DEPTH TO INVERT	1.27	1.58	1.62	1.37	1.21
H.G.L.	193.89	194.18	195.93	196.03	198.61
INVERT LEVEL	195.16	194.20	194.78	196.99	198.37
DESIGN SURFACE	195.16	195.76	197.27	199.69	207.94
CHAINAGE	0.00	11.56	53.95	65.51	80.06

DESIGN FLOW (l/s)	56	45	35	35	8
CAPACITY (l/s)	109	104	126	126	18
VELOCITY (m/s)	2.77	2.53	2.71	2.71	1
PIPE DIAMETER (mm)	FUTURE 2250 PVC	FUTURE 2250 PVC	FUTURE 2250 PVC	2250 PVC	1500 PVC
PIPE GRADE	1:35.2 (2.84%)	1:38.6 (2.59%)	1:26.5 (3.77%)	1:26.5 (3.77%)	1:150 (0.67%)
DATUM RL	186.0	186.0	186.0	186.0	186.0
DEPTH TO INVERT	0.66	0.64	0.62	0.60	0.75
H.G.L.	197.80	198.11	198.31	198.43	199.27
INVERT LEVEL	197.14	197.47	197.69	197.80	198.52
DESIGN SURFACE	197.80	198.75	199.22	199.66	200.66
CHAINAGE	18.00	128.85	18.00	146.85	159.85

REV	DESCRIPTION	DES	DWG	CHK	DATE
K	RETAINING WALL AMENDMENT	NJB	NJB	NJB	27/05/22
J	UPDATED PARALLEL SERVICES ON RET WALL LONG SECS	NJB	NJB	NJB	05/05/22
I	REGRADED DRAINAGE LINE 39H-39I & 38D-42A	NJB	NJB	NJB	26/04/22
H	REGRADED LOT 1715 & ADJUSTED RET WALLS AND DRAINAGE TO SUIT	NJB	NJB	NJB	04/03/22
G	MINOR DRAFTING CORRECTION	SM	NJB	NJB	15/12/21
F	APPROVED FOR CONSTRUCTION ISSUE	SM	NJB	NJB	14/12/21
E	DEL PIT 9A - EDIT STREET SIGNS - AMEND IMAGINE DR PAVEMENT - ADD STUB TO 34A - SPECIFY DAM BREACH	NJB	NJB	NJB	03/12/21

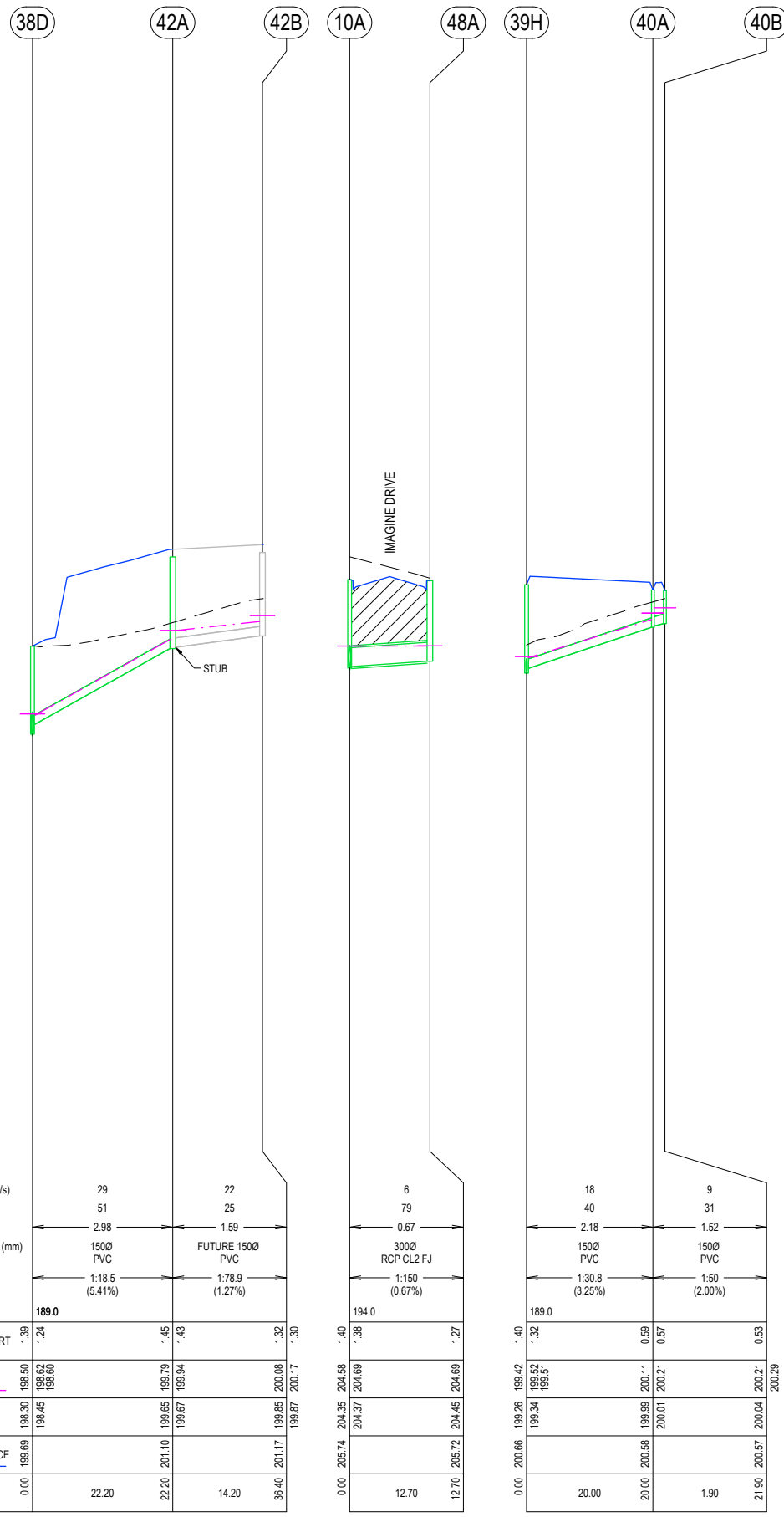
Tomkinson
 SURVEY • ENGINEERING • PLANNING • PROJECT MANAGEMENT
 HEAD OFFICE: 57 MYERS STREET BENDIGO PH 03 5445 8700
 ABN 11 103 336 358 WWW.TOMKINSON.COM


imagine STRATHFIELDSAYE
 © COPYRIGHT
 THE INFORMATION CONTAINED ON THIS DRAWING IS THE INTELLECTUAL PROPERTY OF TOMKINSON GROUP. COPYING OR USING THIS DRAWING IN WHOLE OR IN PART WITHOUT THE EXPRESS WRITTEN PERMISSION OF TOMKINSON GROUP INFRINGES COPYRIGHT

SCALE H 1:1000 V 1:100
 H 10 0 10 20 30 40 50 H
 V 1 0 1 2 3 4 5 V
 LENGTHS ARE IN METRES - PAPER SIZE A3



IMAGINE STAGE 15
DUKES LANE STRATHFIELDSAYE
DRAINAGE LONG SECTIONS (SHEET 4 OF 5)
 CITY OF GREATER BENDIGO REF: DS/188/216
 STRATHFIELDSAYE HOLDINGS PTY LTD
 DWG STATUS: **APPROVED**
 PROJECT & DWG No: 1065315R33 / 34 K

NOTE: THIS IS AN UNCONTROLLED DOCUMENT AND WILL NOT BE UPDATED. IT IS THE RESPONSIBILITY OF THE USER TO CONFIRM THAT THIS IS A CURRENT COPY AND SUITABLE FOR THE PROPOSED USE. THIS SHEET MUST BE READ IN CONJUNCTION WITH ALL SHEETS OF THIS SET AND ANY ACCOMPANYING DOCUMENTS. PLOT DATE: 27/05/2022 FILE: C:\12\DATA\TOMKINSON\1065315R33 - STRATHFIELDSAYE - IMAGINE STAGE 15_2361ENG000\CAD\CURRENT\1065315 R-D REV.KDWG





NOTE:

 DENOTES FULL DEPTH FOR BACKFILL TO IDM STANDARDS

PIT NAME	TYPE	EASTING	NORTHING	INTERNAL		INLET DIA	INV LEV	OUTLET DIA	INV LEV	PIT SETOUT RL	DEPTH	REMARKS
				WD	LEN							
08F	SEP	265810.730	5923882.616	900	1200	612	197.018	612	196.998	198.911	1.913	FUTURE CoGB SEP SD590BG
08G	JP	265817.775	5923873.538	900	1200	612	197.130	612	197.110	199.019	1.909	IDM SD420 (FUTURE CoGB SEP SD590BG)
08H	JP	265814.199	5923847.512	900	900	612	197.415	612	197.340	199.263	1.923	IDM SD420 (FUTURE IDM SD480)
08I	GSEP	265806.730	5923791.016	900	900	600	198.831	612	198.811	200.636	1.825	IDM SD480
08J	GSEP	265810.189	5923744.532	900	900	525	199.815	600	199.740	201.548	1.808	IDM SD480
08K	GSEP	265814.787	5923691.026	900	900	525	201.253	525	201.233	202.962	1.730	IDM SD480
08L	SEP	265818.230	5923651.552	900	900	525	202.300	525	202.280	204.033	1.753	CONVERT EX JP TO CoGB SEP SD590G REMOVE 300 DIA STUB & 'MAKE GOOD'
10A	SEP	265852.604	5923624.177	600	900	308	204.365	308	204.345	205.741	1.396	CoGB SEP SD590G
10B	SEP	265895.826	5923618.322	600	900	300	206.330	308	206.310	207.822	1.512	CoGB SEP SD590G
30A	GJP IN KERB	265815.069	5923783.516	450	900			300	199.308	200.710	1.402	IDM SD481
31A	SEP	265819.290	5923742.574	600	900	450	199.952	525	199.877	201.608	1.731	CoGB SEP SD590G
31B	SEP	265826.488	5923735.015	600	900	459	200.176	450	200.156	201.927	1.772	CoGB SEP SD590G
31C	GSEP	265882.829	5923727.434	600	900	450	200.480	459	200.460	202.214	1.754	IDM SD480
31D	GSEP	265929.446	5923721.069	600	900	380	200.790	450	200.715	202.447	1.732	CoGB SEP SD590G
32A	SEP	265882.101	5923718.854	600	900	300	200.743	375	200.668	202.278	1.610	CoGB SEP SD590G
32B	SEP	265889.126	5923709.628	600	900	300	201.428	300	201.408	203.028	1.620	CoGB SEP SD590G
32C	SEP	265897.578	5923708.332	600	900	300	201.534	300	201.514	203.014	1.500	CoGB SEP SD590G
32D	GSEP	265893.114	5923674.999	600	900	300	203.462	300	203.442	204.997	1.555	IDM SD480
32E	SEP	265888.380	5923640.422	600	900	300	205.212	300	205.192	206.709	1.517	CoGB SEP SD590G
32F	SEP	265895.405	5923631.195	600	900	300	206.249	300	206.229	207.703	1.474	CoGB SEP SD590G
33A	SEP	265823.505	5923691.776	600	900			300	201.525	203.139	1.614	CoGB SEP SD590G
34A	SEP	265830.486	5923725.543	600	900	300	200.561	300	200.541	202.034	1.492	CoGB SEP SD590G - INCL 225 DIA PVC STUB CLEAR OF SERVICES FOR RESERVE LANDSCAPING DRAINAGE
34B	SEP	265821.324	5923717.150	600	900			300	200.823	202.337	1.514	CoGB SEP SD590G
35A	SEP	265907.186	5923715.305	600	900			300	200.858	202.360	1.503	CoGB SEP SD590G
36A	SEP	265884.592	5923676.153	600	900			300	203.636	205.007	1.371	CoGB SEP SD590G
37A	JP	265939.945	5923710.817	600	900	308	201.074	300	201.054	202.531	1.476	IDM SD420
37B	JP	265934.270	5923668.920	600	900	308	205.026	308	205.006	206.072	1.065	IDM SD425
37C	GJP	265937.243	5923668.517	600	600	225	205.241	308	205.146	206.002	0.856	IDM SD425 WITH GRATED INSERT
38D	GSEP	265925.954	5923756.004	600	900	300	198.318	300	198.298	199.689	1.391	IDM SD480
38E	GJP IN KERB	265917.976	5923757.085	450	900	150	198.448					
39H	GJP	265864.185	5923764.875	600	900	150	199.337	225	199.262	200.660	1.398	IDM SD425 WITH GRATED INSERT
39I	GJP	265879.941	5923762.741	600	900			150	199.443	200.760	1.317	IDM SD425 WITH GRATED INSERT
40A	GJP	265844.366	5923767.560	450	450	150	200.007	150	199.987	200.580	0.593	IDM SD425 WITH GRATED INSERT
40B	GJP	265842.484	5923767.815	450	450			150	200.045	200.570	0.525	IDM SD425 WITH GRATED INSERT
42A	GJP	265947.953	5923753.024	600	900	150	199.670	150	199.650	201.100	1.450	IDM SD425 WITH GRATED INSERT
48A	SEP	265854.309	5923636.762	600	900			300	204.450	205.725	1.275	CoGB SEP SD590G

REV	DESCRIPTION	DES	CHK	DATE
K	RETAINING WALL AMENDMENT	NJB	NJB	27/05/22
J	UPDATED PARALLEL SERVICES ON RET WALL LONG SECS	NJB	NJB	05/05/22
I	REGRADED DRAINAGE LINE 39H-39I & 38D-42A	NJB	NJB	26/04/22
H	REGRADED LOT 1715 & ADJUSTED RET WALLS AND DRAINAGE TO SUIT	NJB	NJB	04/03/22
G	MINOR DRAFTING CORRECTION	SM	NJB	15/12/21
F	APPROVED FOR CONSTRUCTION ISSUE	SM	NJB	14/12/21
E	DEL PIT 9A - EDIT STREET SIGNS - AMEND IMAGINE DR PAVEMENT - ADD STUB TO 34A - SPECIFY DAM BREACH	NJB	NJB	03/12/21

Tomkinson
 SURVEY • ENGINEERING • PLANNING • PROJECT MANAGEMENT
 HEAD OFFICE: 57 MYERS STREET BENDIGO PH 03 5445 8700
 ABN 11 103 336 358 WWW.TOMKINSON.COM

imagine
 STRATHFIELDSAYE

SCALE N/A
 LENGTHS ARE IN METRES - PAPER SIZE A3
 © COPYRIGHT THE INFORMATION CONTAINED ON THIS DRAWING IS THE INTELLECTUAL PROPERTY OF TOMKINSON GROUP. COPYING OR USING THIS DRAWING IN WHOLE OR IN PART WITHOUT THE EXPRESS WRITTEN PERMISSION OF TOMKINSON GROUP INFRINGES COPYRIGHT



IMAGINE STAGE 15
DUKES LANE STRATHFIELDSAYE
DRAINAGE LONG SECS (5 OF 5) + PIT SCHEDULE
 CITY OF GREATER BENDIGO REF: DS/188/216
 STRATHFIELDSAYE HOLDINGS PTY LTD
 DWG STATUS: **APPROVED**
 PROJECT & DWG No: 1065315R34 / 34
 REV: K

NOTE: THIS IS AN UNCONTROLLED DOCUMENT AND WILL NOT BE UPDATED. IT IS THE RESPONSIBILITY OF THE USER TO CONFIRM THAT THIS IS A CURRENT COPY AND SUITABLE FOR THE PROPOSED USE. THIS SHEET MUST BE READ IN CONJUNCTION WITH ALL SHEETS OF THIS SET AND ANY ACCOMPANYING DOCUMENTS.
 PLOT DATE: 27/05/2022 FILE: C:\12\DATA\1065315\1065315 - STRATHFIELDSAYE - IMAGINE STAGE 15_2861ENG000\CAD\CURRENT\1065315 R-D REV.K.DWG