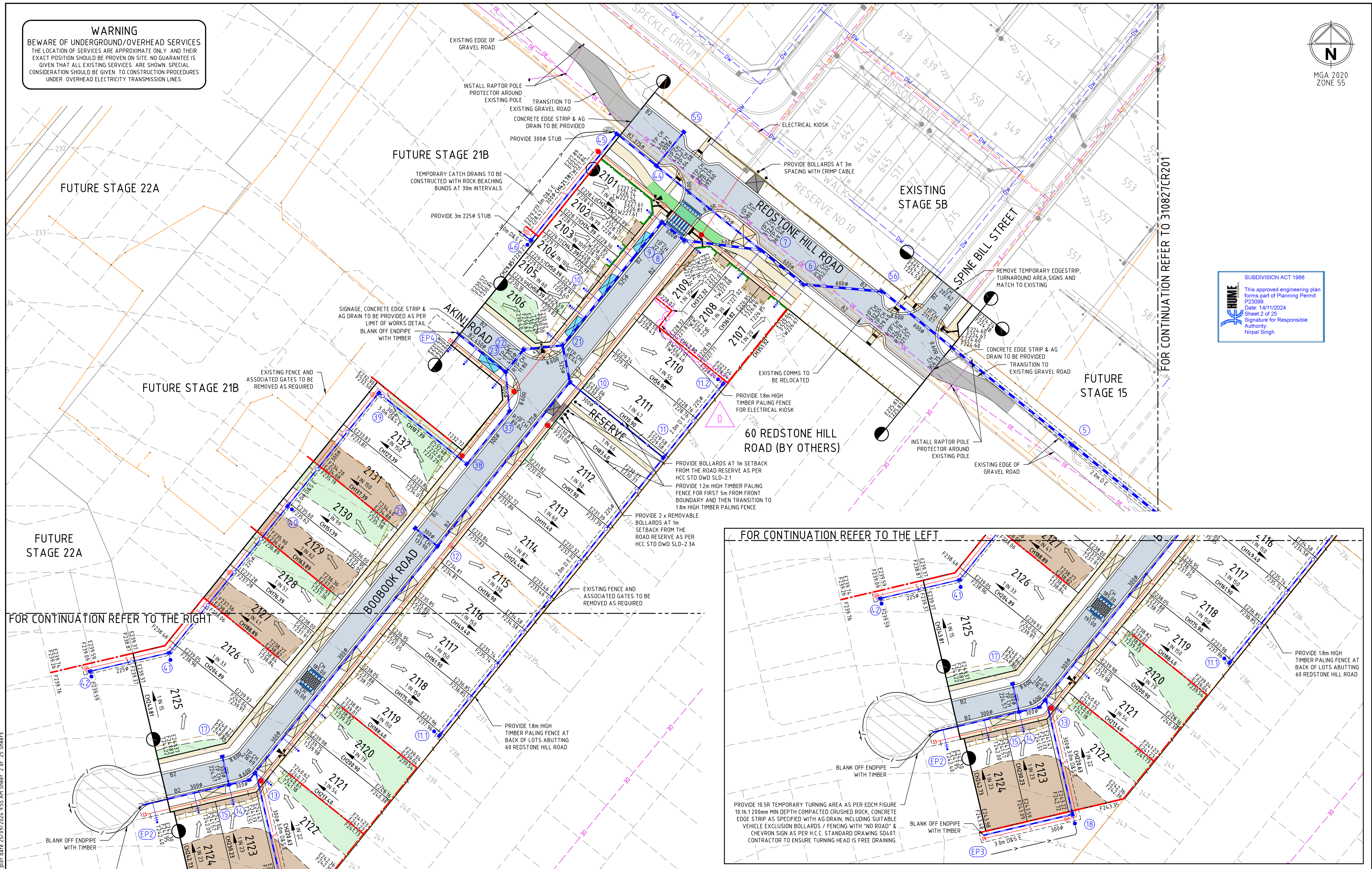
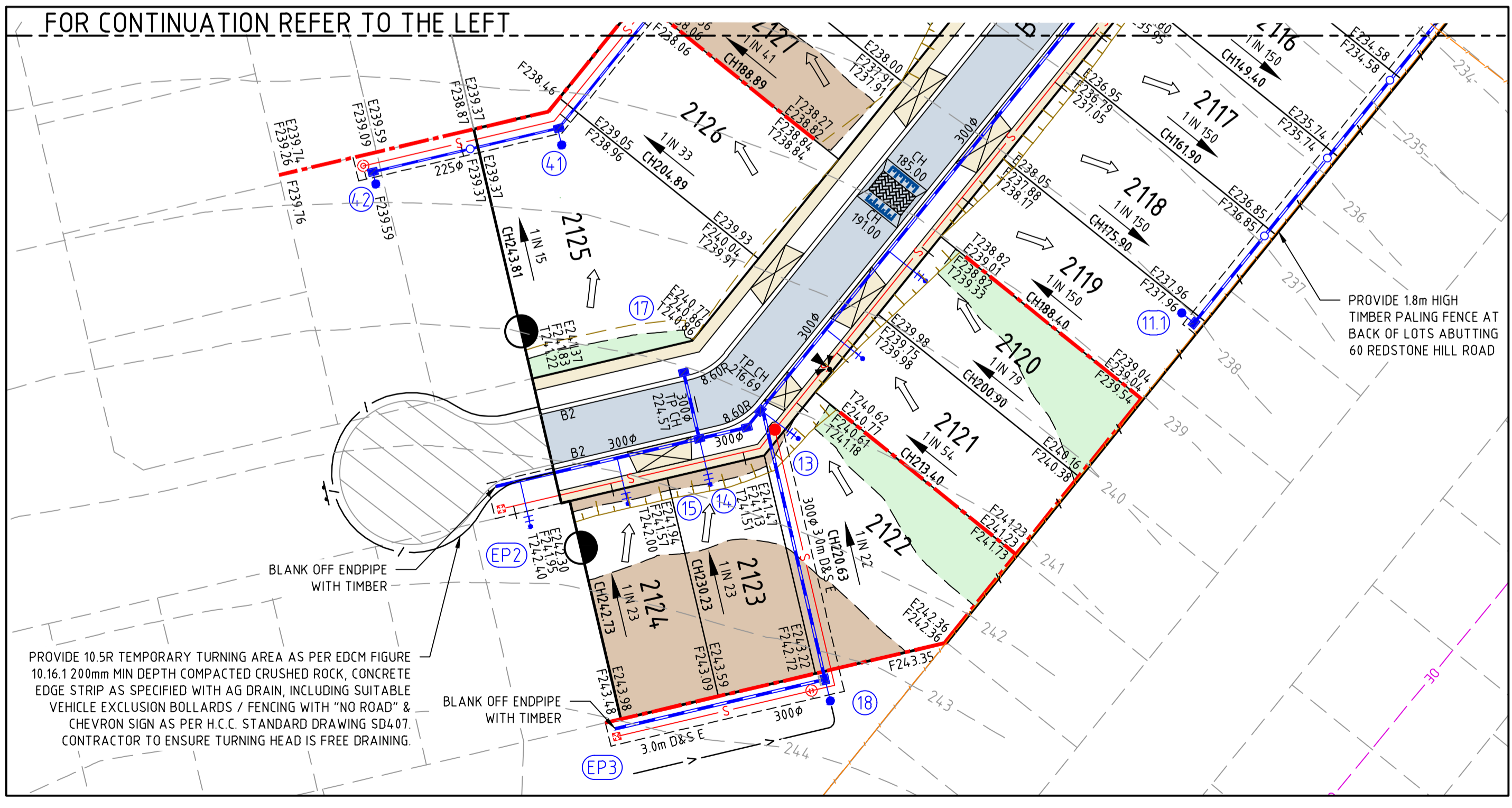


WARNING
 BEWARE OF UNDERGROUND/OVERHEAD SERVICES
 THE LOCATION OF SERVICES ARE APPROXIMATE ONLY AND THEIR EXACT POSITION SHOULD BE PROVEN ON SITE. NO GUARANTEE IS GIVEN THAT ALL EXISTING SERVICES ARE SHOWN. SPECIAL CONSIDERATION SHOULD BE GIVEN TO CONSTRUCTION PROCEDURES UNDER OVERHEAD ELECTRICITY TRANSMISSION LINES.

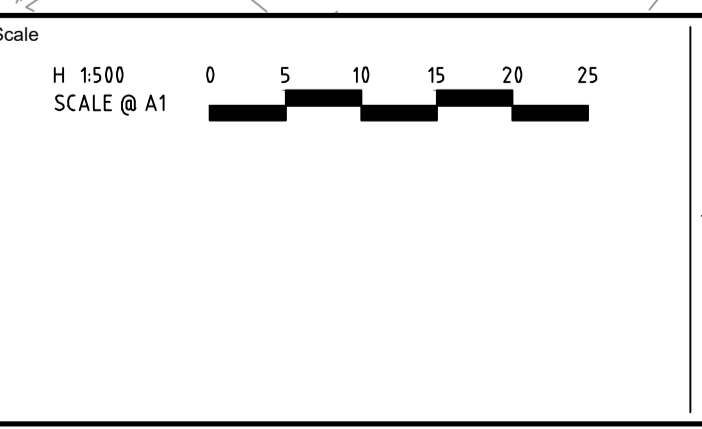


SUBDIVISION ACT 1988
 This approved engineering plan forms part of Planning Permit P23099.
 Date: 14/11/2024
 Sheet 2 of 25
 Signature for Responsible Authority:
 Nirpal Singh

FOR CONTINUATION REFER TO 310827CR201



Rev	Description	Approved	Date
0	ISSUED FOR CONSTRUCTION	M.R	20/09/24
K	REDSTONE HILL ROAD FOOTPATH AND LOTS 2116-2118 DRAINAGE AMENDED	M.R	05/09/24
J	DRIVEWAY AND BOLLARDS ADDED	M.R	22/05/24
I	LOTS 2107-2109 LEVELS AMENDED	M.R	13/05/24
H	LOTS 2116-2119 GRADING AMENDED AND REDSTONE HILL ROAD BATTER AMENDED	M.R	09/04/24
G	REDSTONE HILL ROAD PATH AMENDED	M.R	23/02/24
F	DRIVEWAYS, LOTS 2110-2115 AMENDED AND NOTE ADDED	M.R	20/12/23
E	LOTS 2101-2109 AMENDED	M.R	03/11/23



ISO 9001
 ISO 45001
 ISO 14001
 System Certified

© Spiire Australia Pty Ltd All Rights Reserved
 This document is produced by Spiire Australia Pty Ltd solely for the benefit of and use by the client in accordance with the terms of the retainer. Spiire Australia Pty Ltd does not and shall not assume any responsibility or liability whatsoever to any third party arising out of any use or reliance by third party on the content of this document.

spiire

L6 414 LA TROBE STREET PO BOX 16084 MELBOURNE
 VICTORIA 3007 AUSTRALIA T 61 3 9993 7888
 spiire.com.au ABN 55 050 029 635

villawood properties
 Communities Designed for Living

Designed
 L. TRAN

Authorised
 M. RANJANAN

Redstone.
 Your world awaits

Checked
 W. ONG

Date
 26/07/23

**REDSTONE ESTATE
 STAGE 21A
 ROAD AND DRAINAGE
 FACE PLAN - SHEET 1**
 HUME CITY COUNCIL
 VILLAWOOD PROPERTIES

CONSTRUCTION Drg No 310827CR200 Rev 0

file name: 310827CR200.dwg, layout: rans, cadd, created by: Ilic, Tran, file location: G:\310827\310827.dwg, plot date: 25/09/2024, 9:55 AM, Sheet 2 of 25 Sheets