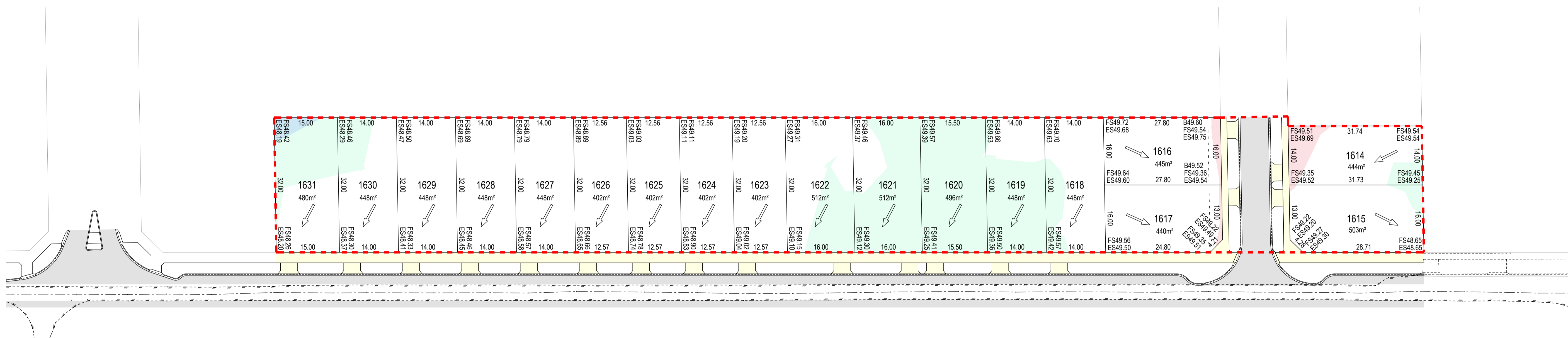


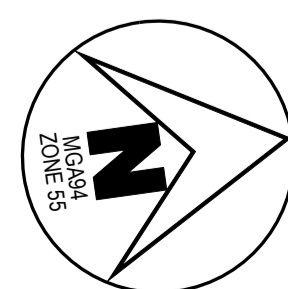
LEGEND

- STAGE BOUNDARY
- LOT FALL
- CUT
- FILL 300 - 400
- FILL 400 - 500

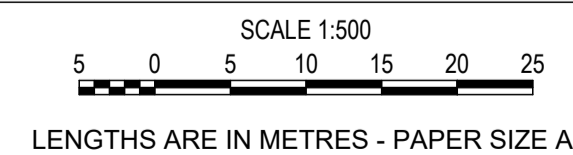
- NOTES:**
- CUT/FILL HATCHING ASSUMES TOPSOIL STRIPPING OF 200mm.
 - LEVELS ARE SUBJECT TO DETAILED DESIGN.
 - FILL LEVELS 300mm AND ABOVE REQUIRE LEVEL 1 SUPERVISION.



REV	REVISION	DES	DWG	CHK	DATE
D	LOT 1616 DRIVEWAY RELOCATED TO THE WEST	MM	PW	MM	22/08/22
C	LOT 1622 DRIVEWAY RELOCATED TO THE NORTH	MM	PW	MM	05/05/22
B	LOT 1621 VEHICLE CROSSING LOCATION AMENDED	MM	PW	MM	30/03/22
A	PRELIMINARY ISSUE	MM	MM	MM	7/02/22



Tomkinson
 SURVEY > ENGINEERING > PLANNING > PROJECT MANAGEMENT
 12/99-101 WESTERN AVENUE, WESTMEADOWS PH 03 8746 9988
 ABN 11 103 336 358 WWW.TOMKINSON.COM



© COPYRIGHT
 THE INFORMATION CONTAINED ON THIS DRAWING IS THE INTELLECTUAL PROPERTY OF TOMKINSON GROUP. COPYING OR USING THIS DRAWING IN WHOLE OR IN PART WITHOUT THE EXPRESS WRITTEN PERMISSION OF TOMKINSON GROUP INFRINGES COPYRIGHT.



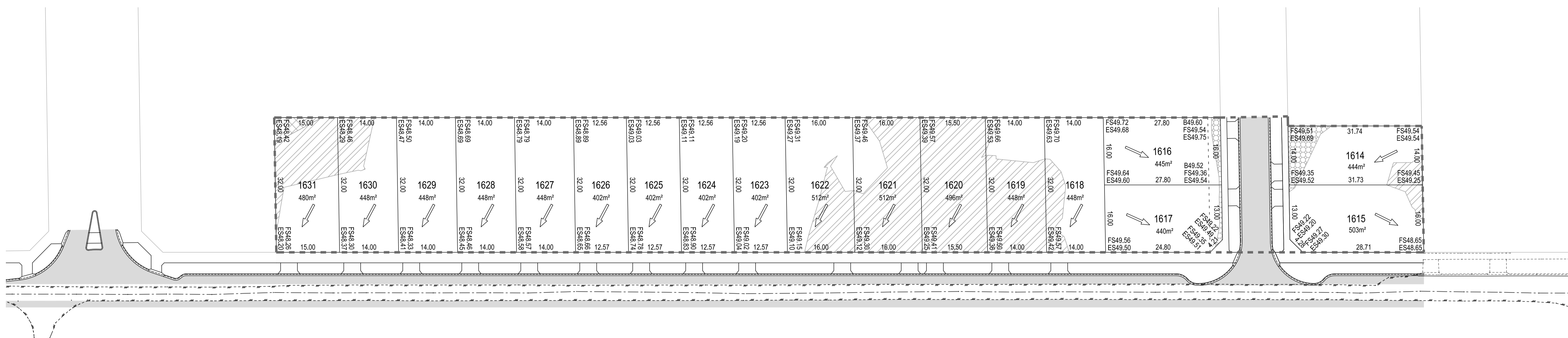
**ESTUARY II - NORTH
 ASH ROAD, LEOPOLD
 SALES PLAN
 LOT LEVELS - STAGE 1 - 16A**
 AUTHORITY: CITY OF GREATER GEELONG
 CLIENT: ASH ROAD LEOPOLD PTY LTD
 DWG STATUS: **PRELIMINARY** PROJECT & DWG No: A4041D-SP101

NOTE: THIS IS AN UNCONTROLLED DOCUMENT AND WILL NOT BE UPDATED. IT IS THE RESPONSIBILITY OF THE USER TO CONFIRM THAT THIS IS A CURRENT COPY AND SUITABLE FOR THE PROPOSED USE. THIS SHEET MUST BE READ IN CONJUNCTION WITH ALL SHEETS OF THIS SET AND ANY ACCOMPANYING DOCUMENTS. PLOT DATE: 22/08/2022 FILE: C:\112\DA\1\TOM\K&G-12DS01\4041 - ASH ROAD, LEOPOLD C - VILLAWOOD BENDIGO, LEOPOLD C - VILLAWOOD BENDIGO (CURRENT MARKET RELEASE - 16A4041D-SP100 RELEASE 16A) DWG

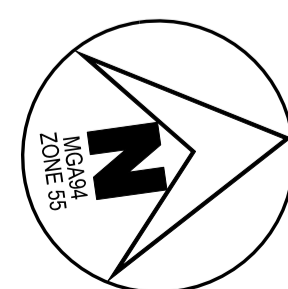
LEGEND

- STAGE BOUNDARY
- ↘ LOT FALL
- ▨ CUT
- ▨ FILL 300 - 400
- ▨ FILL 400 - 500

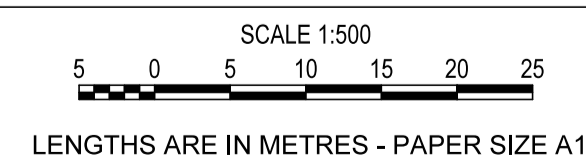
- NOTES:**
- CUT/FILL HATCHING ASSUMES TOPSOIL STRIPPING OF 200mm.
 - LEVELS ARE SUBJECT TO DETAILED DESIGN.
 - FILL LEVELS 300mm AND ABOVE REQUIRE LEVEL 1 SUPERVISION.



REV	REVISION	DES	DWG	CHK	DATE
D	LOT 1616 DRIVEWAY RELOCATED TO THE WEST	MM	PW	MM	22/08/22
C	LOT 1622 DRIVEWAY RELOCATED TO THE NORTH	MM	PW	MM	05/05/22
B	LOT 1621 VEHICLE CROSSING LOCATION AMENDED	MM	PW	MM	30/03/22
A	PRELIMINARY ISSUE	MM	MM	MM	7/02/22



Tomkinson
 SURVEY • ENGINEERING • PLANNING • PROJECT MANAGEMENT
 12/99-101 WESTERN AVENUE, WESTMEADOWS PH 03 8746 9988
 ABN 11 103 336 358 WWW.TOMKINSON.COM



© COPYRIGHT
 THE INFORMATION CONTAINED ON THIS DRAWING IS THE INTELLECTUAL PROPERTY OF TOMKINSON GROUP. COPYING OR USING THIS DRAWING IN WHOLE OR IN PART WITHOUT THE EXPRESS WRITTEN PERMISSION OF TOMKINSON GROUP INFRINGES COPYRIGHT



**ESTUARY II - NORTH
 ASH ROAD, LEOPOLD
 SALES PLAN
 LOT LEVELS - STAGE 1 - 16A**
 AUTHORITY: CITY OF GREATER GEELONG
 CLIENT: ASH ROAD LEOPOLD PTY LTD
 DWG STATUS: PROJECT & DWG No: **PRELIMINARY A401D-SP101**

NOTE: THIS IS AN UNCONTROLLED DOCUMENT AND WILL NOT BE UPDATED. IT IS THE RESPONSIBILITY OF THE USER TO CONFIRM THAT THIS IS A CURRENT COPY AND SUITABLE FOR THE PROPOSED USE. THIS SHEET MUST BE READ IN CONJUNCTION WITH ALL SHEETS OF THIS SET AND ANY ACCOMPANYING DOCUMENTS. PLOT DATE: 22/08/2022 FILE: C:\112D\DATA\TOMKINSON\986\ENGINEERING\CAD\CURRENT\MARKETING\RELEASE_16A401D-SP100 (RELEASE_16A).DWG