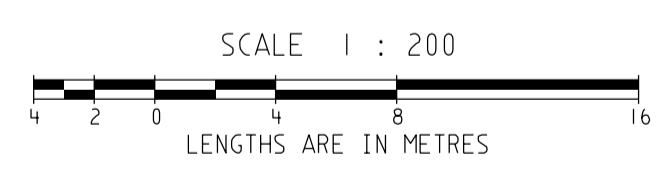


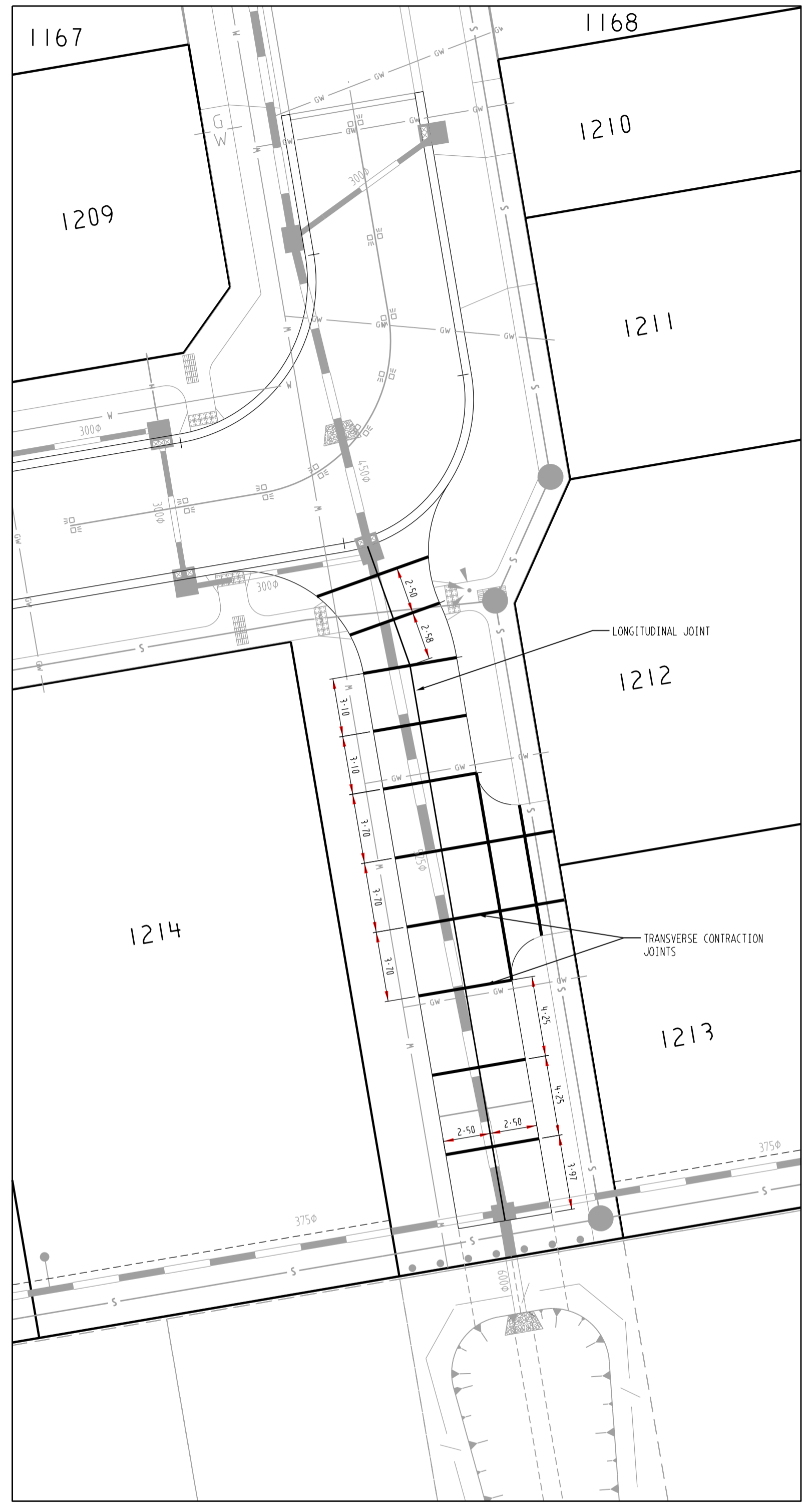
LINEMARKING PLAN  
SCALE 1:200



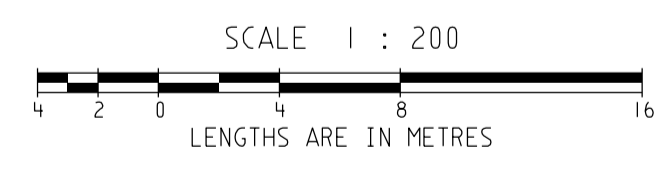
**LINEMARKING NOTES**

a) SWLM - INDICATES SOLID WHITE "LONGLIFE" LINE MARKING  
 BWLM - INDICATES BROKEN WHITE "LONGLIFE" LINE MARKING

b) HAZARD / DIRECTIONAL TGS1'S SHOWN THUS [ ] / [ ] AND FOOTPATH RAMP SHALL BE CONSTRUCTED IN ACCORDANCE WITH VICROADS STD DWGS SD2031 TO SD2035. TGS1'S SHALL CONFORM TO ASI428.4



CONCRETE JOINTING PLAN  
SCALE 1:200



**CONCRETE JOINTING NOTES**

a) FOR CONCRETE JOINTING DETAILS REFER TO GAA STD DWG 006 AND GAA STD DWG 010

b) CONTRACTION JOINTS TO BE SPACED AT MAXIMUM 4.25m SPACING

c) CONCRETE PAVEMENT TO CONSIST OF:

- i) 200mm THICK CONCRETE WITH TWO LAYERS OF SL82 MESH REINFORCEMENT (50mm COVER). CONCRETE STRENGTH TO BE 25MPa
- ii) 75mm COMPACTED DEPTH OF 20mm CLASS 3 CRUSHED ROCK
- iii) REFER TO MELTON STD DWG MSC703 FOR PAVEMENT DETAILS

SYMBOL LEGEND		AMENDMENTS	
Drains	Prop	1	15/05/15
Sewer <300	Exist	2	ISSUED FOR CONSTRUCTION
Sewer >300			
Water			
House Drain			
Property Inlet			
Street Sign			
PSM			
Retaining Wall			
Conduits 50mm			
Conduits 100mm			
Ex Gas/Elect/Tel			
Ex/Natural/FS Level			
FS @ Building Line			
Top/Toe of Batter			
Top Ret. Wall Level			
100yr Flood Level			
Fill Prop/Ex			
Cut Prop/Ex			

VER	DATE	REMARKS
A	15/05/15	ISSUED FOR CONSTRUCTION

<p>breese pitt dixon pty. ltd. land surveyors civil engineers</p>	MELWAY REF. 356-D-2	<p>1/19 cato street hawthorn east, 3123 telephone 8823 2300 fax no. 8823 2310</p>
	SURVEY BPD	
	DESIGN JT	
	DRAWN JT	
<p><b>ASPIRE ESTATE STAGE 12</b></p>		<p>MUNICIPALITY MELTON</p>
<p>SCALE AS SHOWN DATUM AHD DATE MAY'15</p>		<p>REFERENCE 8226 E/12</p>
<p>SHEET 7 OF 7</p>		<p>FILE: 15052015</p>