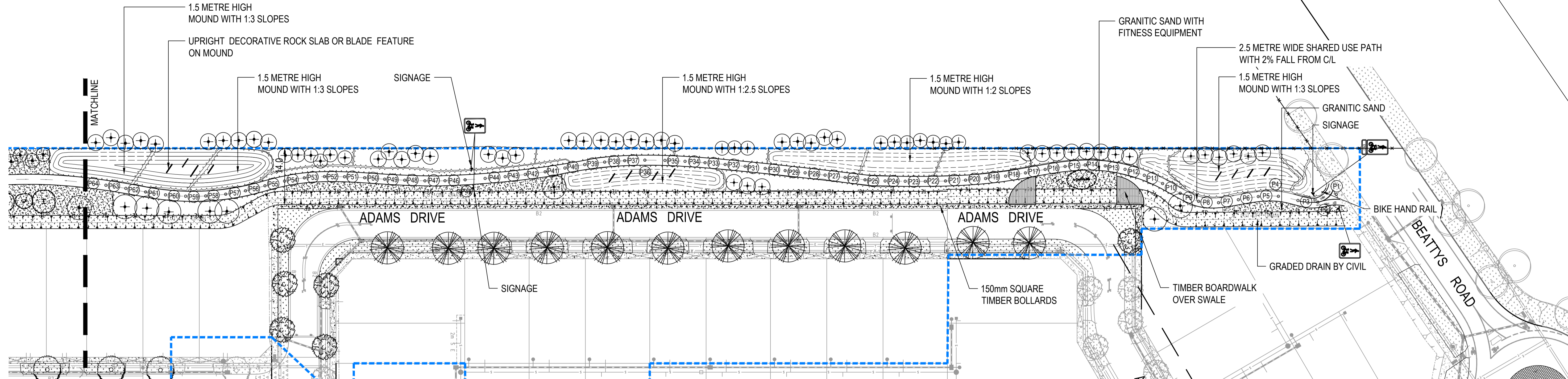


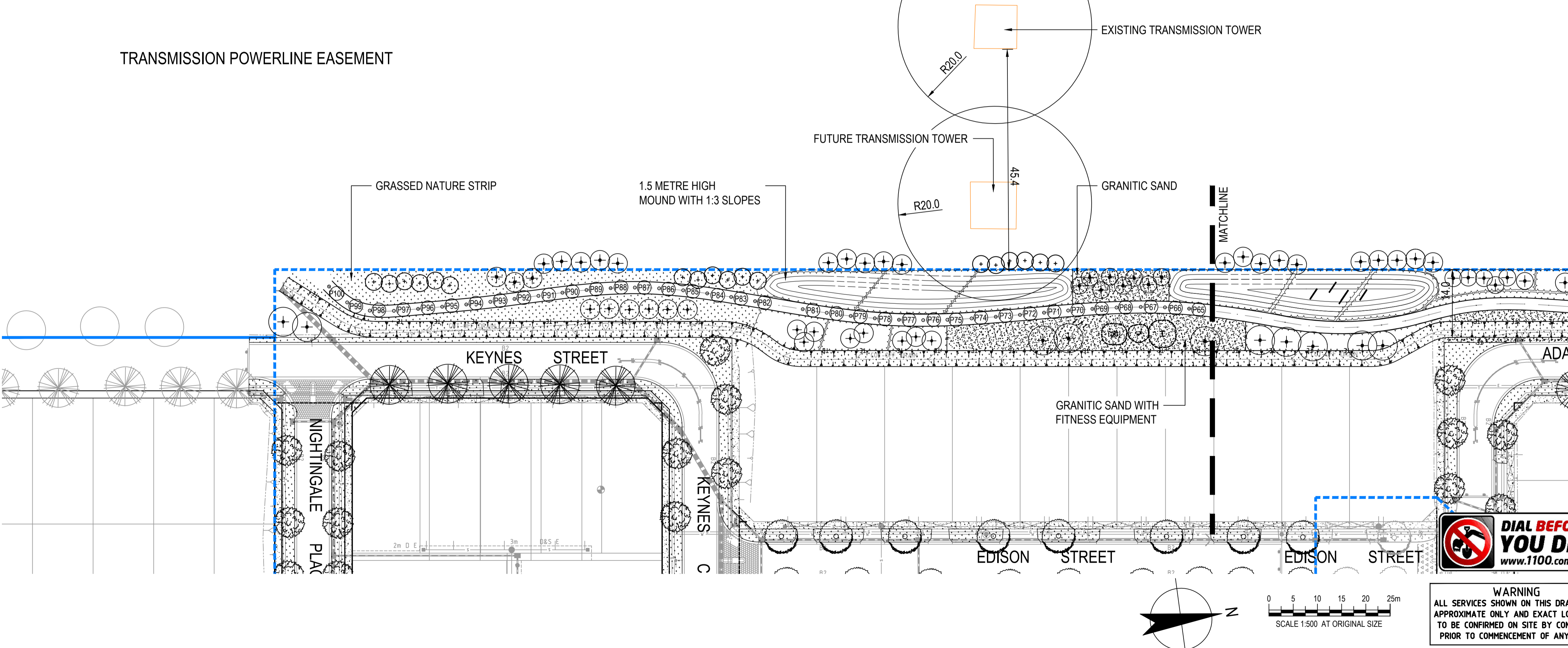
TRANSMISSION POWERLINE EASEMENT



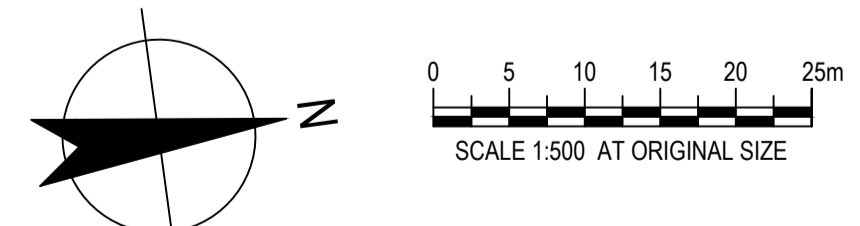
SETOUT POINTS OF SHARED USE PATH

PT	EASTING	NORTHING	PT	EASTING	NORTHING
P1	299474.080	5825699.742	P51	299436.472	5825456.044
P2	299475.367	5825694.945	P52	299435.743	5825451.098
P3	299474.288	5825690.100	P53	299435.396	5825446.112
P4	299472.600	5825685.401	P54	299435.523	5825441.116
P5	299471.995	5825680.446	P55	299436.023	5825436.142
P6	299472.100	5825675.448	P56	299436.607	5825431.178
P7	299472.174	5825670.451	P57	299436.780	5825426.182
P8	299471.157	5825665.584	P58	299436.557	5825421.188
P9	299468.553	5825661.329	P59	299435.940	5825416.228
P10	299465.566	5825657.320	P60	299434.933	5825411.332
P11	299462.916	5825653.083	P61	299433.542	5825406.531
P12	299460.821	5825648.547	P62	299432.001	5825401.774
P13	299459.313	5825643.784	P63	299430.570	5825396.983
P14	299458.417	5825638.868	P64	299429.248	5825392.161
P15	299458.098	5825633.880	P65	299428.095	5825387.296
P16	299458.149	5825628.881	P66	299427.140	5825382.389
P17	299458.356	5825623.885	P67	299426.386	5825377.446
P18	299458.488	5825618.887	P68	299425.833	5825372.477
P19	299458.406	5825613.888	P69	299425.435	5825367.493
P20	299458.121	5825608.896	P70	299425.112	5825362.504
P21	299457.664	5825603.917	P71	299424.872	5825357.510
P22	299457.076	5825598.952	P72	299424.649	5825352.515
P23	299456.385	5825594.000	P73	299424.368	5825347.523
P24	299455.634	5825589.057	P74	299424.029	5825342.534
P25	299454.684	5825584.153	P75	299423.621	5825337.551
P26	299453.430	5825579.313	P76	299423.047	5825332.584
P27	299452.186	5825574.470	P77	299422.279	5825327.644
P28	299450.951	5825569.625	P78	299421.320	5825322.737
P29	299449.728	5825564.777	P79	299420.170	5825317.871
P30	299448.528	5825559.923	P80	299418.846	5825313.050
P31	299447.350	5825555.064	P81	299417.447	5825308.250
P32	299446.205	5825550.197	P82	299414.473	5825298.703
P33	299445.103	5825545.320	P83	299412.954	5825293.939
P34	299444.088	5825540.424	P84	299411.548	5825289.141
P35	299443.185	5825535.506	P85	299410.257	5825284.311
P36	299442.443	5825530.562	P86	299409.173	5825279.430
P37	299441.890	5825525.593	P87	299408.341	5825274.500
P38	299441.577	5825520.603	P88	299407.795	5825269.531
P39	299441.530	5825515.604	P89	299407.498	5825264.540
P40	299441.723	5825510.608	P90	299407.375	5825259.542
P41	299441.965	5825505.614	P91	299407.358	5825254.542
P42	299441.967	5825500.615	P92	299407.313	5825249.542
P43	299441.836	5825495.617	P93	299407.239	5825244.543
P44	299441.601	5825490.622	P94	299407.102	5825239.545
P45	299441.261	5825485.634	P95	299406.893	5825234.549
P46	299440.817	5825480.654	P96	299406.655	5825229.555
P47	299440.168	5825475.698	P97	299406.389	5825224.562
P48	299439.338	5825470.767	P98	299405.684	5825219.619
P49	299438.412	5825465.854	P99	299403.368	5825215.233
P50	299437.395	5825460.958	P100	299399.603	5825211.958

TRANSMISSION POWERLINE EASEMENT

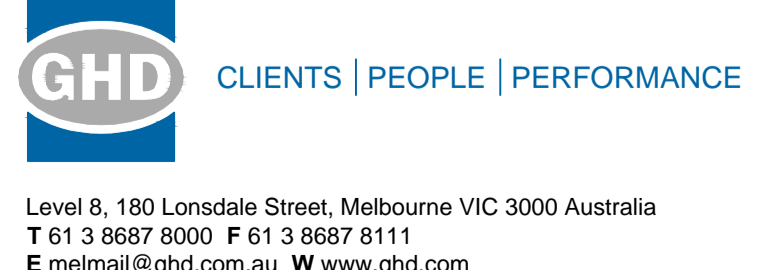


WARNING
ALL SERVICES SHOWN ON THIS DRAWING ARE APPROXIMATE ONLY AND EXACT LOCATION IS TO BE CONFIRMED ON SITE BY CONTRACTOR PRIOR TO COMMENCEMENT OF ANY WORKS.



PRELIMINARY

No	Revision	Note	Drawn	Job Manager	Project Director	Date
A	ISSUE FOR APPROVAL		GO			



DO NOT SCALE
Conditions of Use. This document may only be used by GHD's client (and any other person who GHD has agreed can use this document) for the purpose for which it was prepared and must not be used by any other person or for any other purpose.

Drawn	G. OBMERGA	Designer	G. CATER
Drafting Check		Design Check	
Approved (Project Director)		Date	
Scale	1:500	This Drawing must not be used for Construction unless signed as Approved	

Client	VILLAWOOD PROPERTIES
Project	ASPIRE DEVELOPMENT
Title	STAGE 2 - LANDSCAPE SHARED PATH ALIGNMENT AND SETOUT
Original Size	A1
Drawing No:	31-26332-L210
Rev:	A