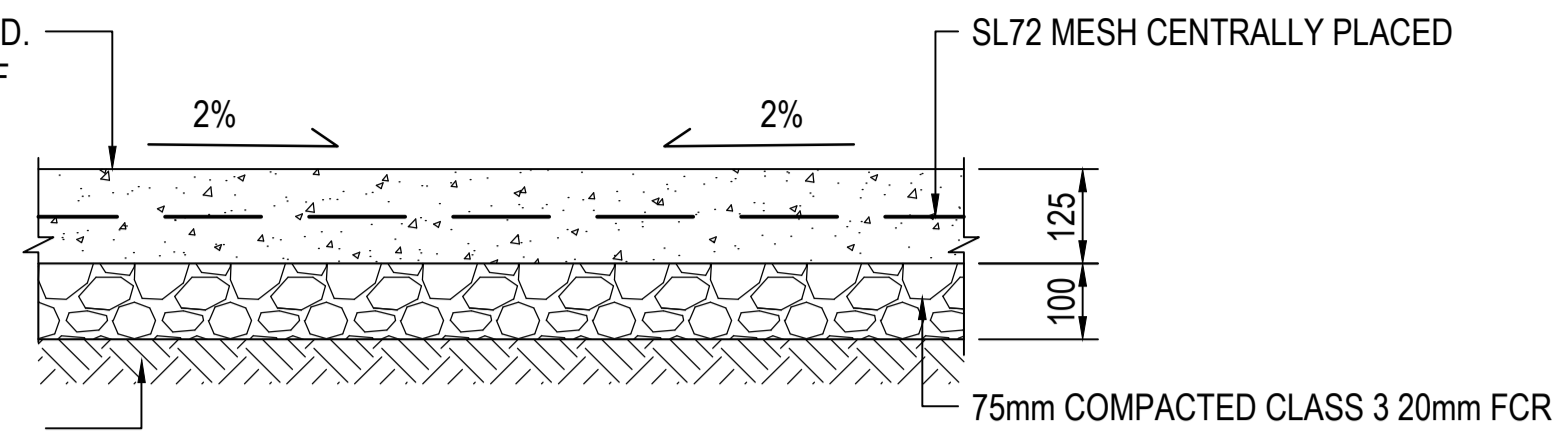


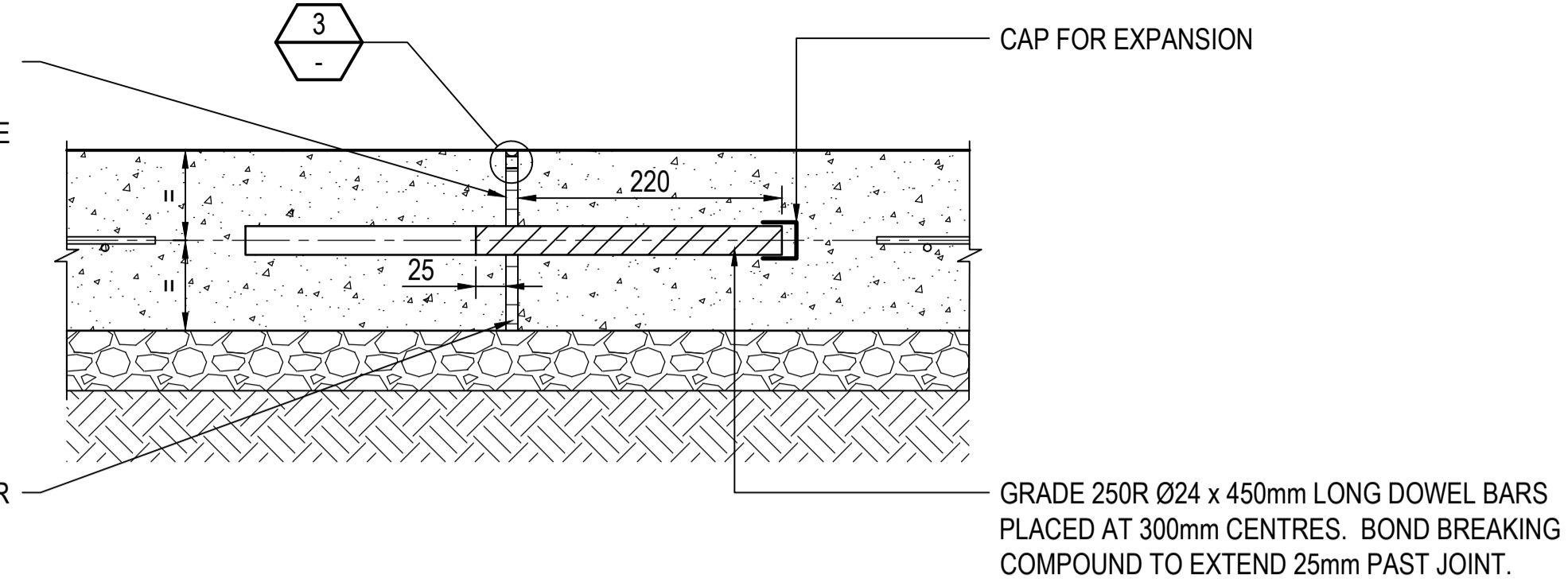
32MPa CONCRETE INTEGRALLY COLOURED. ABILOX "ALMOND" DOSE RATE 8.3% IN OFF WHITE CEMENT. CONTROL JOINTS PLACED AT 200mm C/C.



TYPICAL SHARED USE CONCRETE PATH

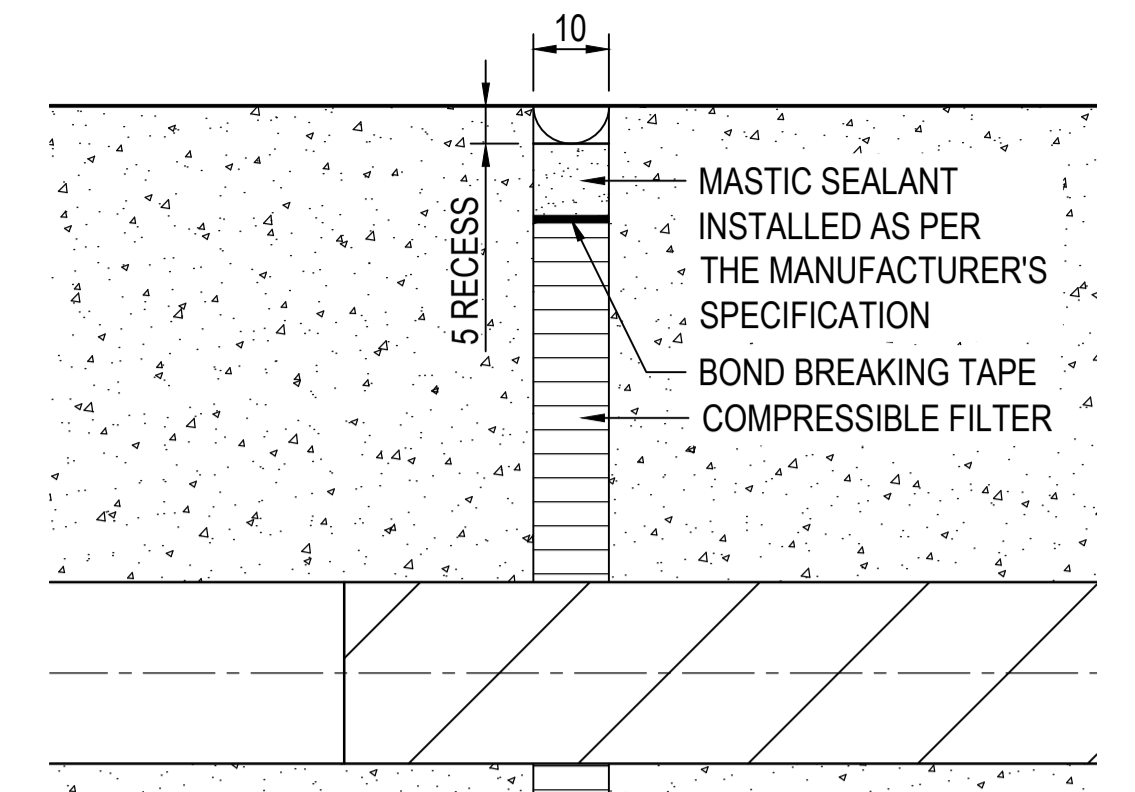
1 DETAIL
SCALE 1 : 10

10mm WIDE JOINT EXTENDING THE FULL DEPTH OF THE CONCRETE



TYPICAL EXPANSION JOINT

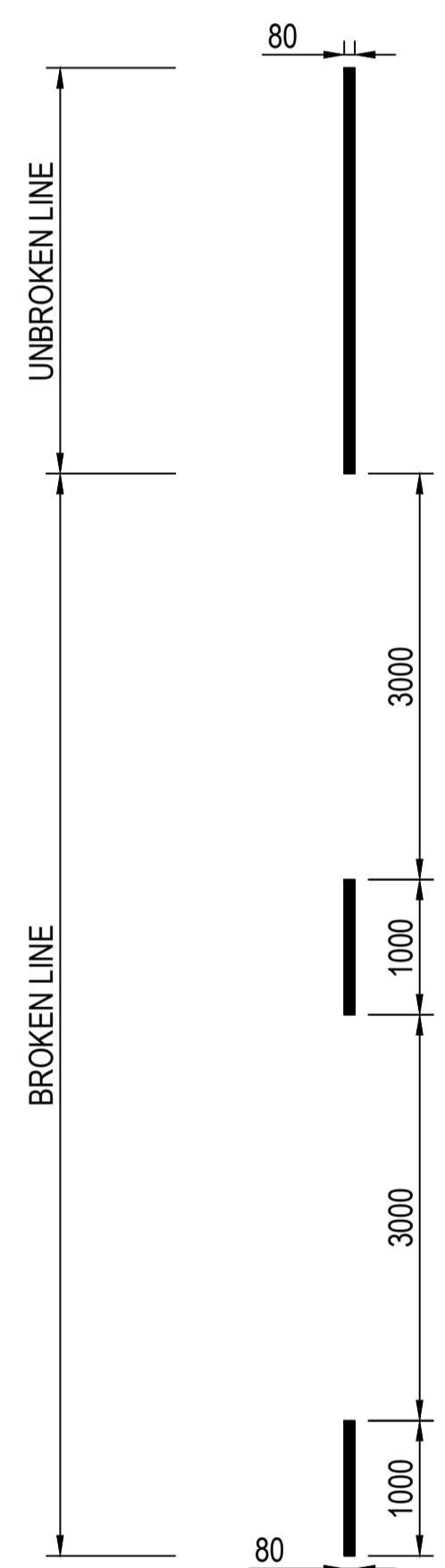
2 DETAIL
SCALE 1 : 5



TYPICAL JOINT SEALANT



3 DETAIL
SCALE 1 : 1

SLAB AND FOOTING TO BE FOUNDED ON UNDISTURBED NATURAL SOIL WITH ALLOWABLE BEARING CAPACITY OF NOT LESS THAN 100 kPa. REMOVE ANY SOFT SPOTS AND REPLACE WITH COMPACTED CRUSHED ROCK.



NOTE:

UNBROKEN LINE TO BE USED ON CURVES WHERE SIGHT DISTANCE IS POOR AND ON THE APPROACHES TO PATH/PATH INTERSECTIONS.

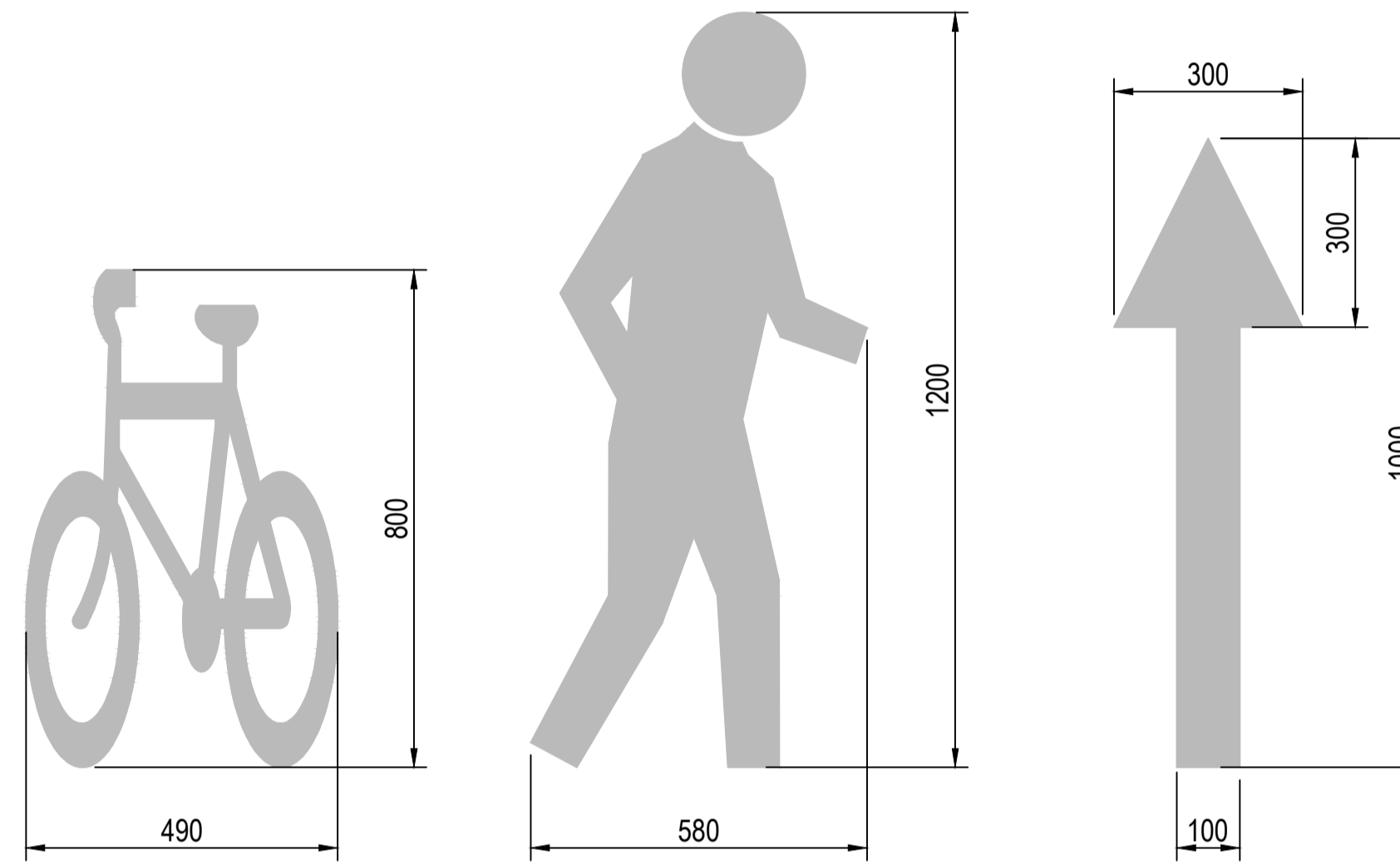


TYPICAL DIRECTIONAL SIGNAGE

4 DETAIL
SCALE 1 : 50

TYPICAL MARKING SPACING

5 DETAIL
SCALE 1 : 20



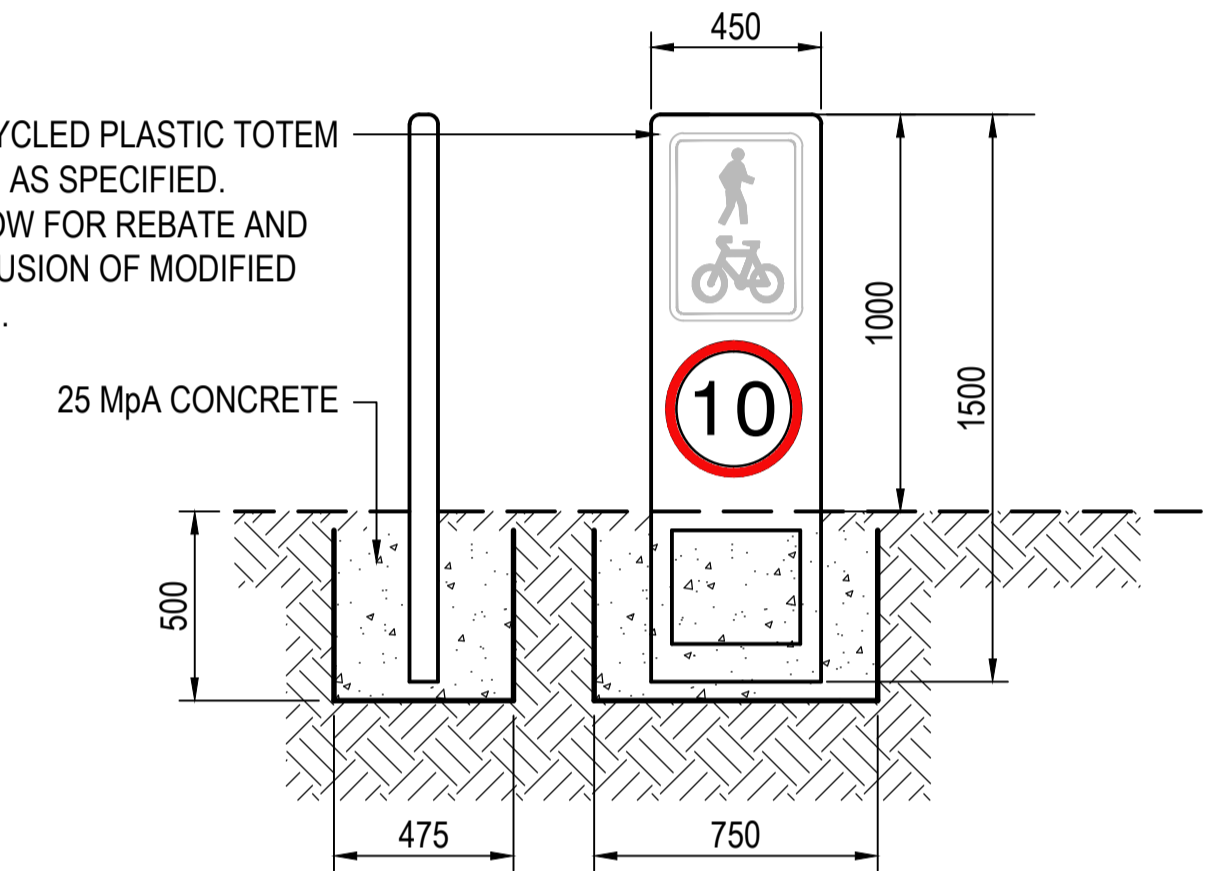
TYPICAL PAVEMENT MARKING

6 DETAIL
SCALE 1 : 10

NOTE:

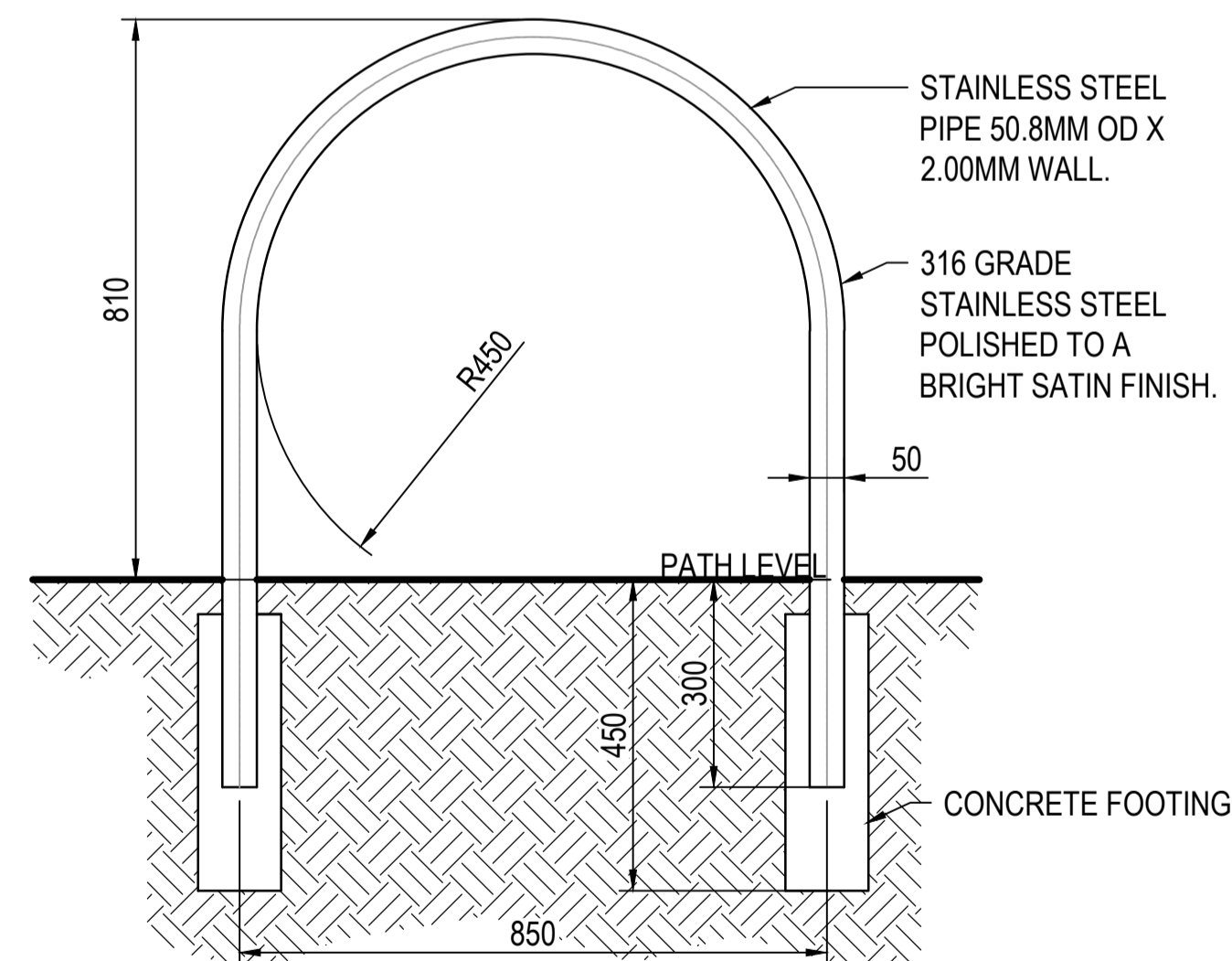
* SHARED PATH SYMBOLS TO BE USED AT 200M MAXIMUM INTERVALS AND AT MAJOR PATH INTERSECTIONS AS PER AS 1742.9.
* FIRST SYMBOL TO OCCUR AT COMMENCEMENT OF PATH CONNECTING TO EXISTING PATH.
* ALL LINE MARKINGS TO MATCH/FOLLOW PARKS VICTORIA'S OVERALL BAY TRAIL LINE MARKING STRATEGY AND THE SPECIFICATION.

RECYCLED PLASTIC TOTEM SIGN AS SPECIFIED. ALLOW FOR REBATE AND INCLUSION OF MODIFIED SIGN.



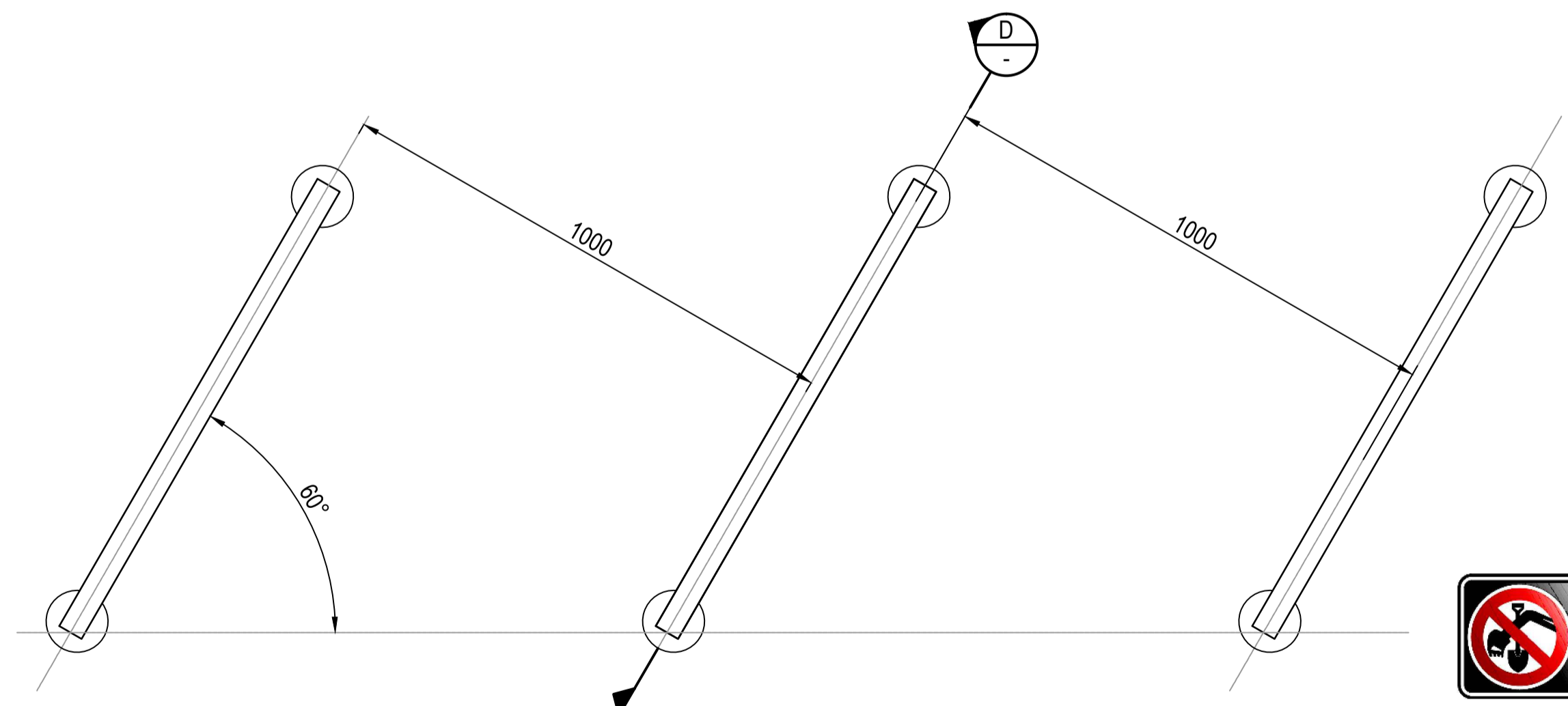
TYPICAL SIGNAGE

7 DETAIL
SCALE 1 : 20

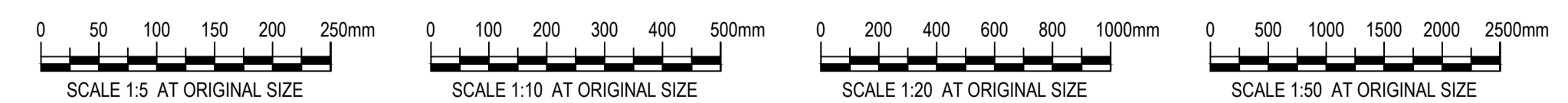


TYPICAL BIKE RACK

D SECTION
SCALE 1 : 10



TYPICAL BIKE RACK PLAN
SCALE 1:10



WARNING
ALL SERVICES SHOWN ON THIS DRAWING ARE APPROXIMATE ONLY AND EXACT LOCATION IS TO BE CONFIRMED ON SITE BY CONTRACTOR PRIOR TO COMMENCEMENT OF ANY WORKS.

PRELIMINARY

No	Revision	Note: * indicates signatures on original issue of drawing or last revision of drawing	Drawn	Job Manager	Project Director	Date
A	ISSUE FOR APPROVAL		GO			



DO NOT SCALE

Conditions of Use.
This document may only be used by GHD's client (and any other person who GHD has agreed can use this document) for the purpose for which it was prepared and must not be used by any other person or for any other purpose.

Drawn G. OBMERGA Designer G. CATER
Drafting Check Design Check
Approved (Project Director) Date
Scale AS SHOWN

This Drawing must not be used for Construction unless signed as Approved

Client VILLAWOOD PROPERTIES
Project ASPIRE DEVELOPMENT
Title STAGE 2 - LANDSCAPE DETAILS
Original Size A1 Drawing No: 31-26332-L208

Rev: A