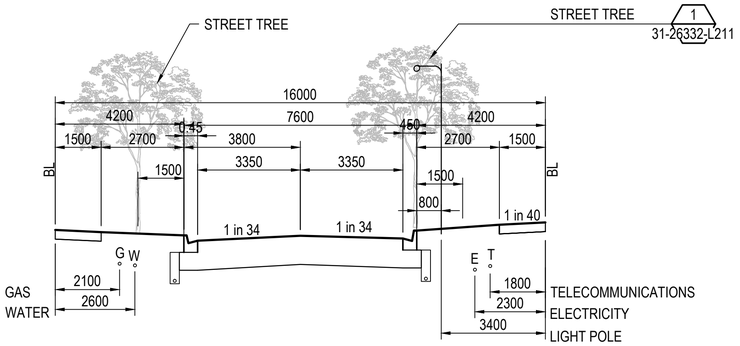

ADAMS DRIVE, EDISON STREET, KEYNES CIRCUIT, NIGHTINGALE PLACE
SECTION (16.0m)
SCALE 1:100

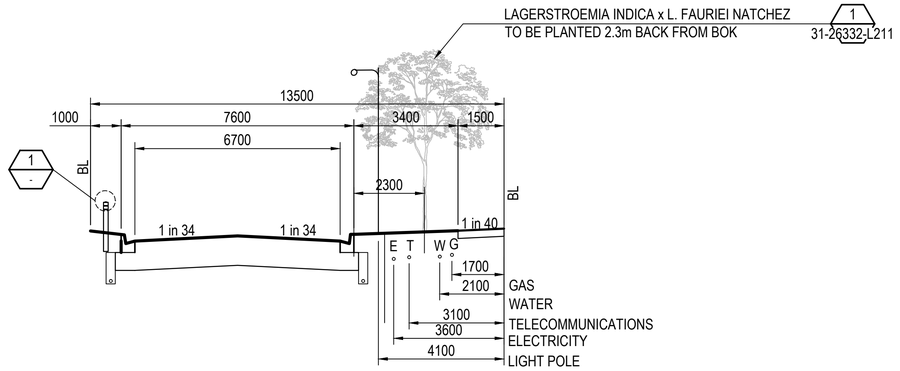

KEYNES CIRCUIT,
SECTION (13.5m)
SCALE 1:100

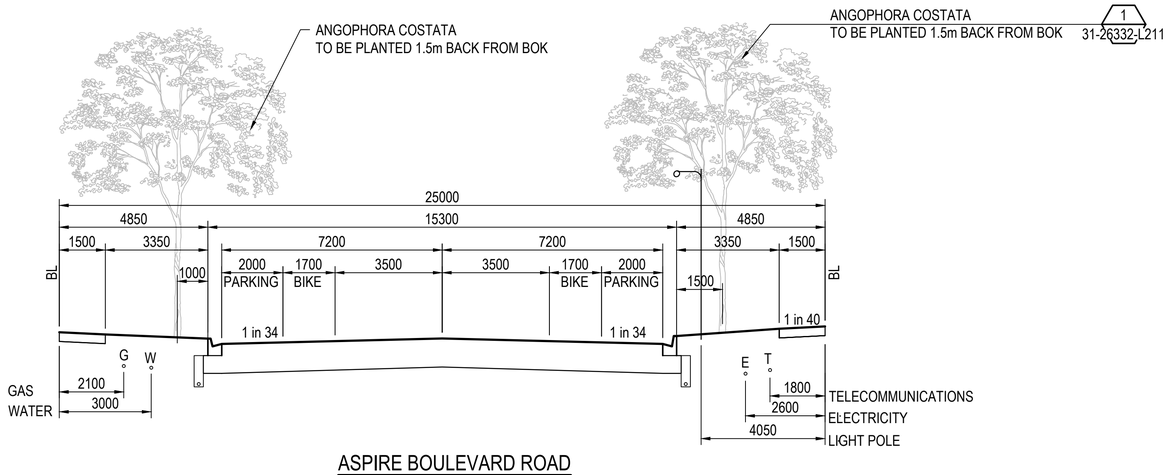

ASPIRE BOULEVARD ROAD
RESERVE SECTION (25.0m)
SCALE 1:100

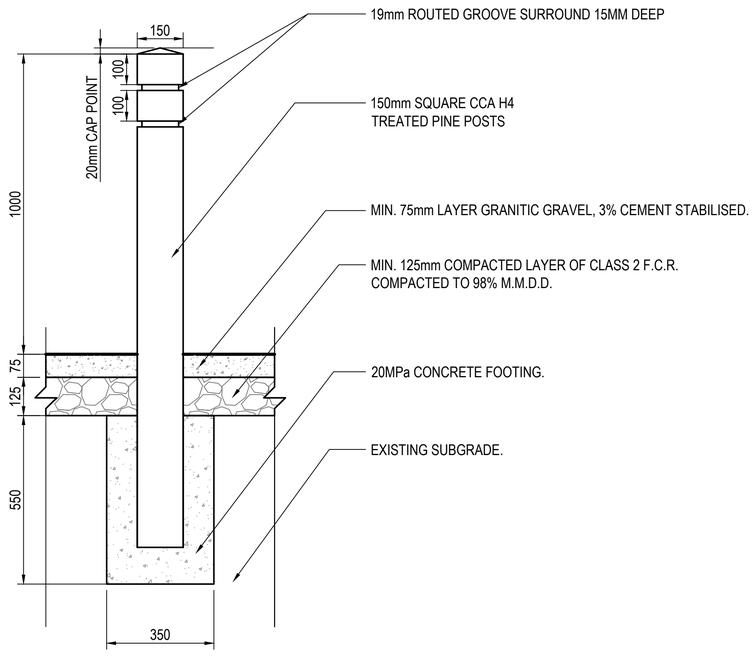

TYPICAL TIMBER BOLLARD

1 / - DETAIL
SCALE 1 : 10

0 100 200 300 400 500mm
SCALE 1:10 AT ORIGINAL SIZE

0 1 2 3 4 5m
SCALE 1:100 AT ORIGINAL SIZE

DIAL BEFORE YOU DIG
www.1100.com.au

WARNING
ALL SERVICES SHOWN ON THIS DRAWING ARE APPROXIMATE ONLY AND EXACT LOCATION IS TO BE CONFIRMED ON SITE BY CONTRACTOR PRIOR TO COMMENCEMENT OF ANY WORKS.

PRELIMINARY

No	Revision	Drawn	Job Manager	Project Director	Date
A	ISSUE FOR APPROVAL	GO			

Note: * indicates signatures on original issue of drawing or last revision of drawing

aspire PLUMPTON

villawood properties — COMMUNITIES DESIGNED FOR LIVING

GHD — CLIENTS | PEOPLE | PERFORMANCE

Level 8, 180 Lonsdale Street, Melbourne VIC 3000 Australia
T 61 3 8687 8000 F 61 3 8687 8111
E melmail@ghd.com.au W www.ghd.com

DO NOT SCALE

Conditions of Use.
This document may only be used by GHD's client (and any other person who GHD has agreed can use this document) for the purpose for which it was prepared and must not be used by any other person or for any other purpose.

Drawn G. OBMERGA | Designer G.CATER
Drafting Check | Design Check
Approved (Project Director)
Date
Scale AS SHOWN
This Drawing must not be used for Construction unless signed as Approved

Client VILLAWOOD PROPERTIES
Project ASPIRE DEVELOPMENT
Title STAGE 2 - LANDSCAPE ROAD SECTIONS AND TREE PLACEMENT

Original Size A1 | Drawing No: 31-26332-L207 | Rev: A

Plot Date: 27 May 2011 - 11:08 AM Plotted by: Mary Grace V Obmerga/Manila/GHD/AU Cad File No: G:\31\26332\CADD\Drawings\Stage 2\31-26332-L207.dwg