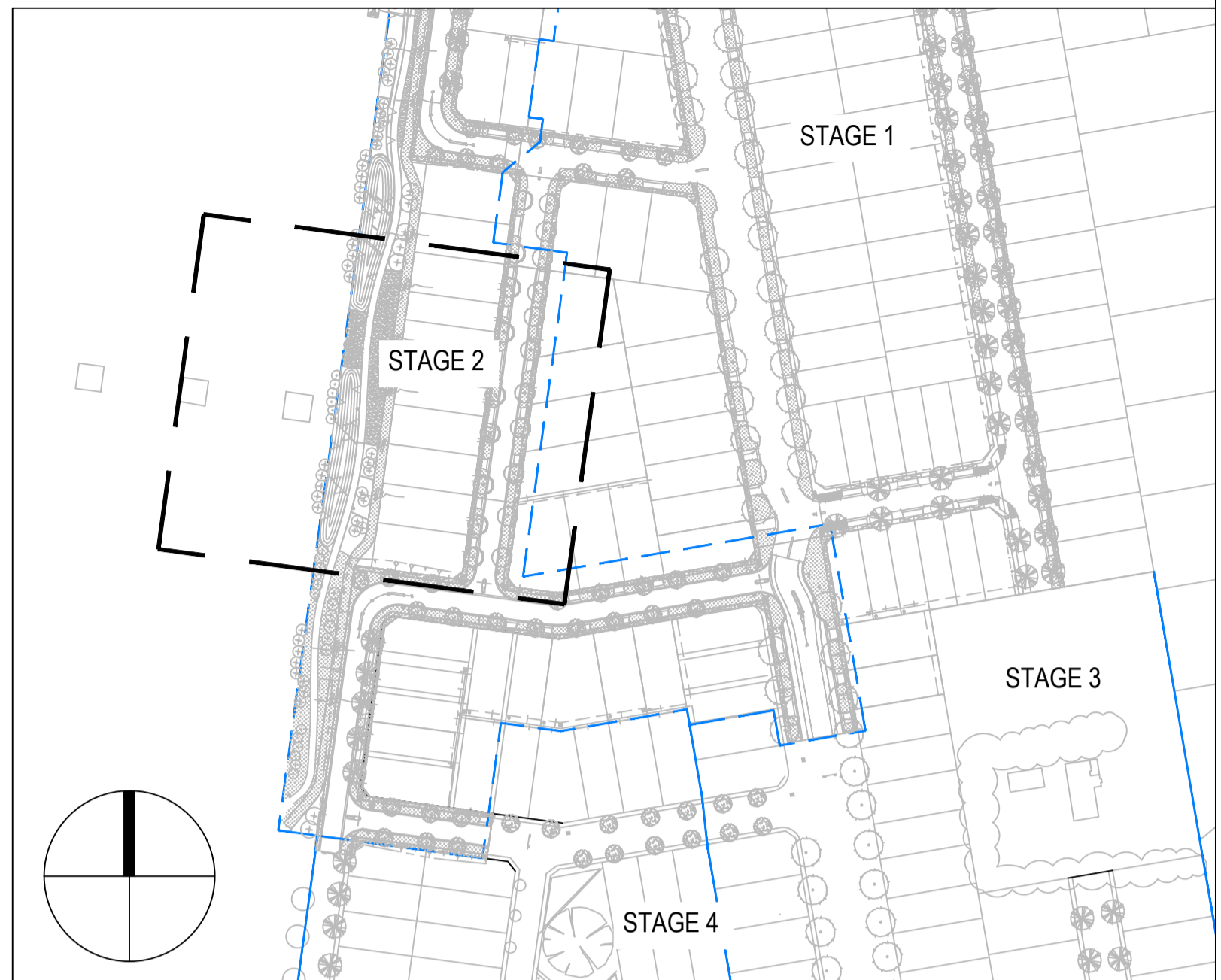
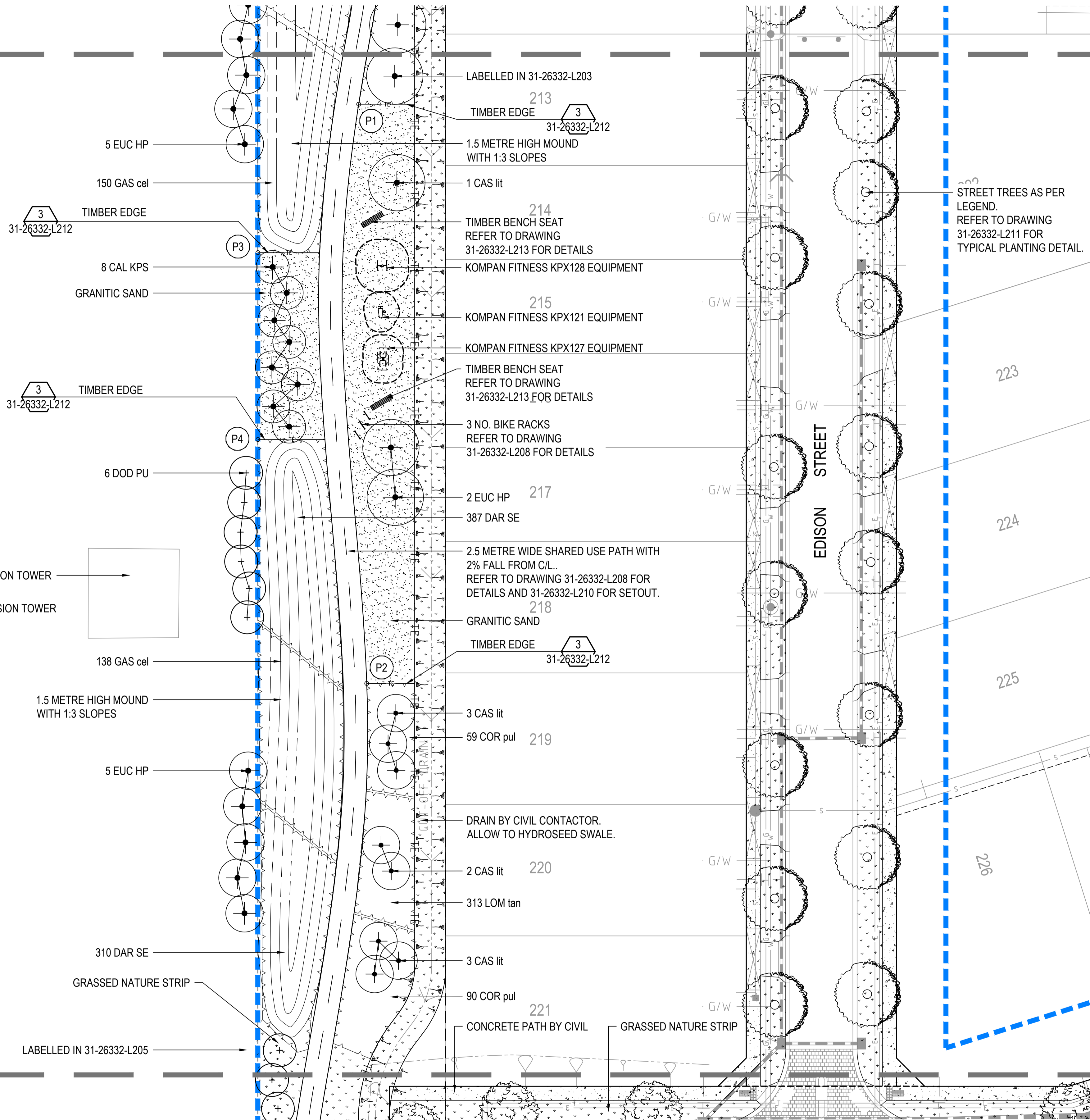


FOR CONTINUATION REFER DWG 31-26332-L203

TIMBER EDGE

SETOUT POINTS		
POINT	EASTING	NORTHING
P1	299432.304	5825398.491
P2	299424.839	5825337.285
P3	299419.533	5825384.283
P4	299416.850	5825364.571

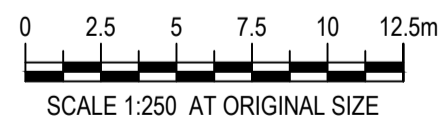


LOCATION PLAN  
SCALE 1:2000

CODE	SPECIES	COMMON NAME	PLANT SIZE	COMP %	PLANT SIZE	QUANTITY	COMMENTS
<b>ADVANCE TREE PLANTING STREETSCAPES</b>							
CAS lit	<i>Casuarina littoralis</i>	BLACK SHEOAK	AS SHOWN	AS	100 Litre	9	AS SHOWN
EUC HP	<i>Eucalyptus 'Honey Pots'</i>	HONEY POTS	AS SHOWN	AS	100 Litre 50mm CAL 3.5m HIGH	7	AS SHOWN
PYR AR	<i>Pyrus calleryana 'Aristocrat'</i>	ORNAMENTAL PEAR	AS SHOWN	AS	100 Litre 50mm CAL 3.5m HIGH	15	AS SHOWN
						<b>TOTAL PLANTS</b>	<b>31</b>
<b>GROUNDCOVERS AND SHRUBS</b>							
COR pul	<i>Correa pulchella</i>	CORREA	1		200mm	149	
DAR SE	<i>Darwinia citriodora 'Seaspray'</i>	SEASPRAY	2		200mm	697	
DOD PU	<i>Dodonaea viscosa 'Purpurea'</i>	PURPLE HOP BUSH	AS SHOWN	AS	25 Litre	12	
GAS cel	<i>Gastrobium celianium</i>	SWAN RIVER PEA	0.8		150mm	288	
LOM tan	<i>Lomandra tanika</i>	TANIKA	4		150mm	313	
						<b>TOTAL</b>	<b>1458</b>

**LEGEND:**

- STANDARD CONCRETE FOOTPATH
- GRANITIC SAND FINISH
- GRASS AREAS
- PAVING BY CIVIL CONTRACTOR
- 150mm CONCRETE TREE SURROUND
- STREET TREE - *Eucalyptus leucoxylon megalocarpa* 'Horsham'
- STAGE BOUNDARY
- STREET TREE - *Angophora costata*
- STREET TREE - *Lagerstroemia indica x L. fauriei* 'Natchez'
- STREET TREE - *Tristania Laurina*
- STREET TREE - *Pyrus calleryana 'Aristocrat'*



**PRELIMINARY**

No	Revision	Note: * indicates signatures on original issue of drawing or last revision of drawing	Drawn	Job Manager	Project Director	Date
A	ISSUE FOR APPROVAL		GO			



**DO NOT SCALE**  
Conditions of Use. This document may only be used by GHD's client (and any other person who GHD has agreed can use this document) for the purpose for which it was prepared and must not be used by any other person or for any other purpose.

Drawn G. OBMERGA Designer G. CATER  
Drafting Check Design Check  
Approved (Project Director) Date  
Scale 1:250  
This Drawing must not be used for Construction unless signed as Approved

Client **VILLAWOOD PROPERTIES ASPIRE DEVELOPMENT**  
Project **STAGE 2 LINEAR PARK AND STREET SHEET 4 OF 6**  
Title  
Original Size **A1** Drawing No: **31-26332-L204** Rev: **A**