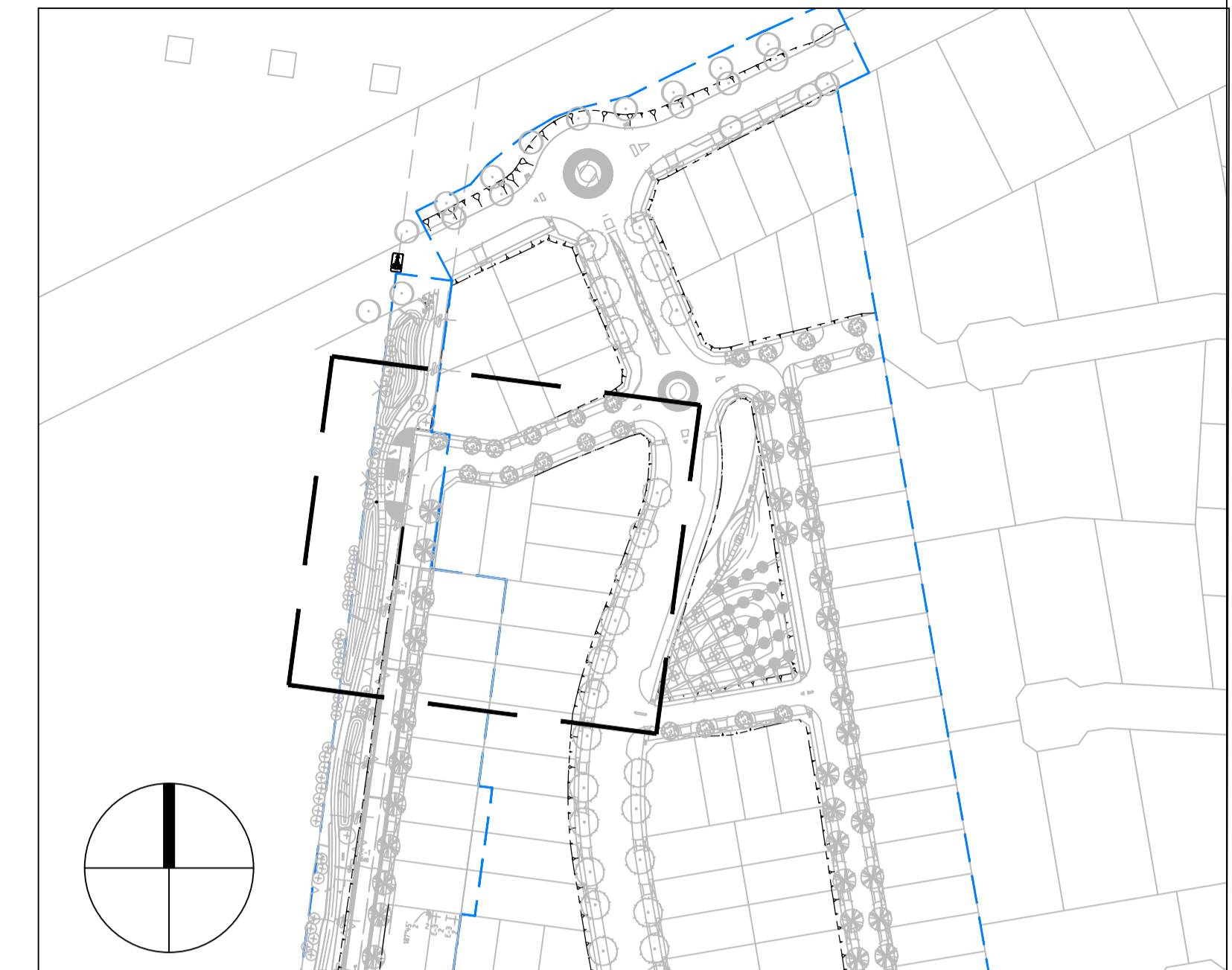
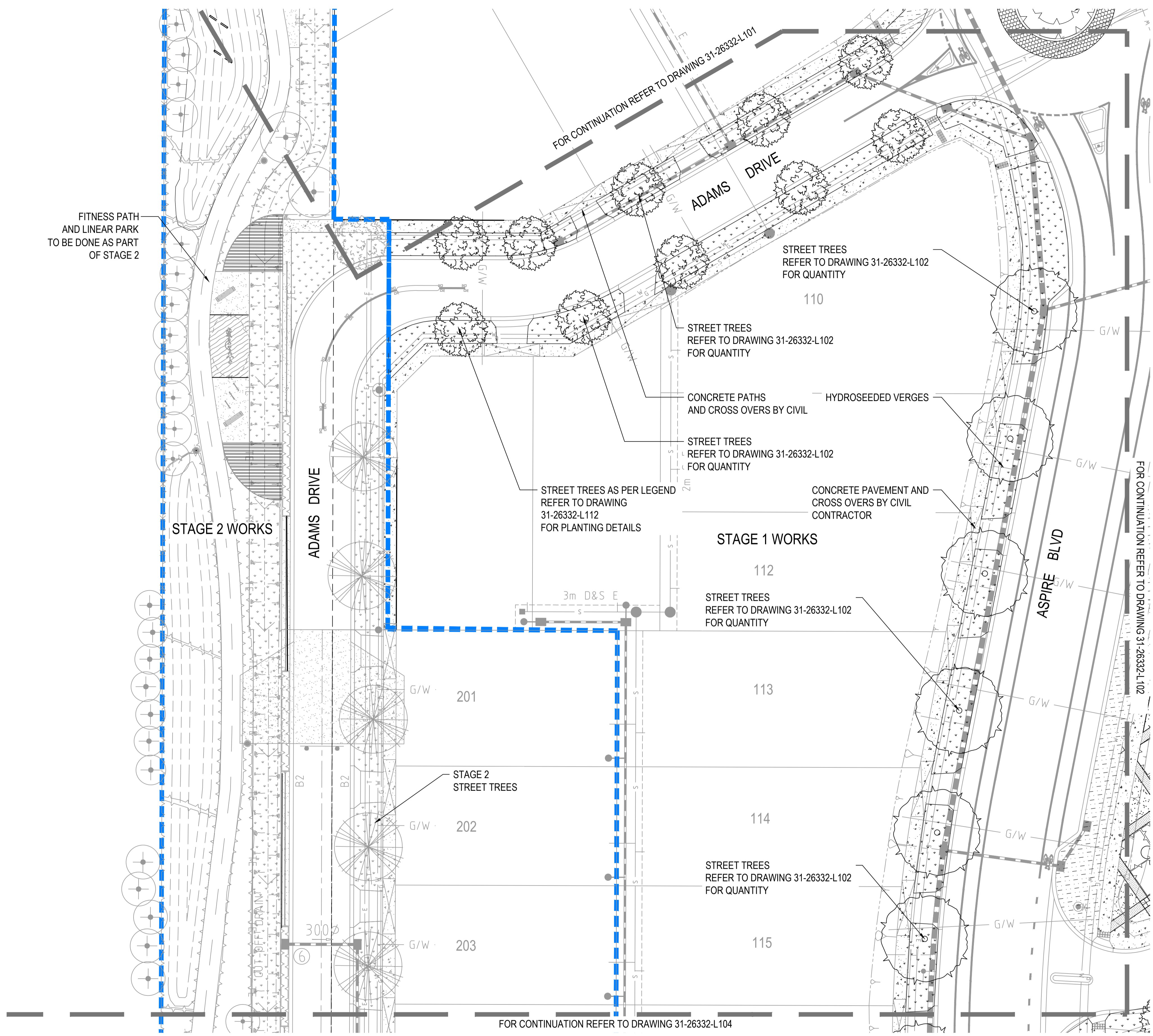


FITNESS PATH AND LINEAR PARK TO BE DONE AS PART OF STAGE 2



LOCATION PLAN  
SCALE 1:2000

PLANTING SCHEDULE STAGE 1							
CODE	SPECIES	COMMON NAME	PLANTS /m2	COMP %	PLANT SIZE	QUANTITY	COMMENTS
<b>ADVANCE TREE PLANTING STREETS CAPES</b>							
LAR NA	<i>Lagerstroemia indica x L. fauriei</i> 'Natchez'	CREPE OF MYRTLE	45	100	45 Litre 30mm CAL 2.5m HIGH	3	AS SHOWN
						<b>TOTAL PLANTS</b>	<b>3</b>
<b>GROUNDCOVERS AND SHRUBS</b>							
CAS lit	<i>Casuarina littoralis</i>	BLACK SHEOAK	AS	100	100 Litre	18	
DOR exc	<i>Doranthus excelsa</i>	GYMEA LILLY	AS	100	300mm	27	
ERE SB	<i>Eremophila glabra</i> 'Silver Ball'	SILVER BALL	AS	100	200mm	144	
						<b>TOTAL PLANTS</b>	<b>189</b>

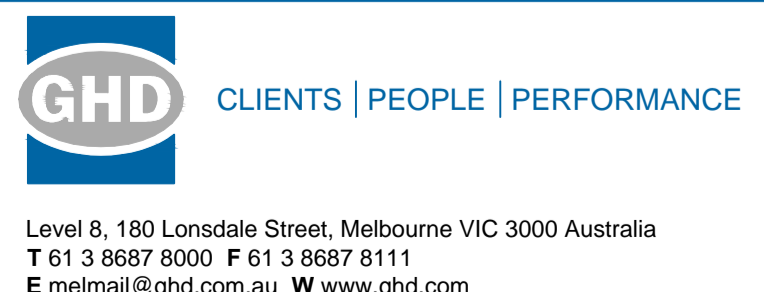
**LEGEND:**

- STANDARD CONCRETE FOOTPATH
- GRANITIC SAND FINISH
- GRASS AREAS HYDROSEED
- PAVING BY CIVIL CONTRACTOR
- 150mm CONCRETE TREE SURROUND
- TURF
- STAGE BOUNDARY
- STREET TREE - *Angophora costata*
- STREET TREE - *Eucalyptus leucoxydon megalocarpa* 'Horsham'
- STREET TREE - *Lagerstroemia indica x L. fauriei* 'Natchez'
- STREET TREE - *Tristania Laurina*
- STREET TREE - *Pyrus calleryana* 'Aristocrat'
- TIMBER POST AND RAIL BAR



**CONSTRUCTION**

No	Revision	Note: * indicates signatures on original issue of drawing or last revision of drawing	Drawn	Job Manager	Project Director	Date
0	ISSUED FOR CONSTRUCTION		GO*	GC*	SG*	??.02.12



**DO NOT SCALE**  
Conditions of Use. This document may only be used by GHD's client (and any other person who GHD has agreed can use this document) for the purpose for which it was prepared and must not be used by any other person or for any other purpose.

Drawn	Designer
Drafting Check	Design Check
Approved (Project Director)	Date
Scale	This Drawing must not be used for Construction unless signed as Approved

Client	<b>VILLAWOOD PROPERTIES</b>
Project	<b>ASPIRE DEVELOPMENT</b>
Title	<b>STAGE 1 SHEET 1 OF 6</b>
Original Size	<b>A1</b>
Drawing No:	<b>31-26332-L103</b>
Rev:	<b>0</b>