

SHEET INDEX

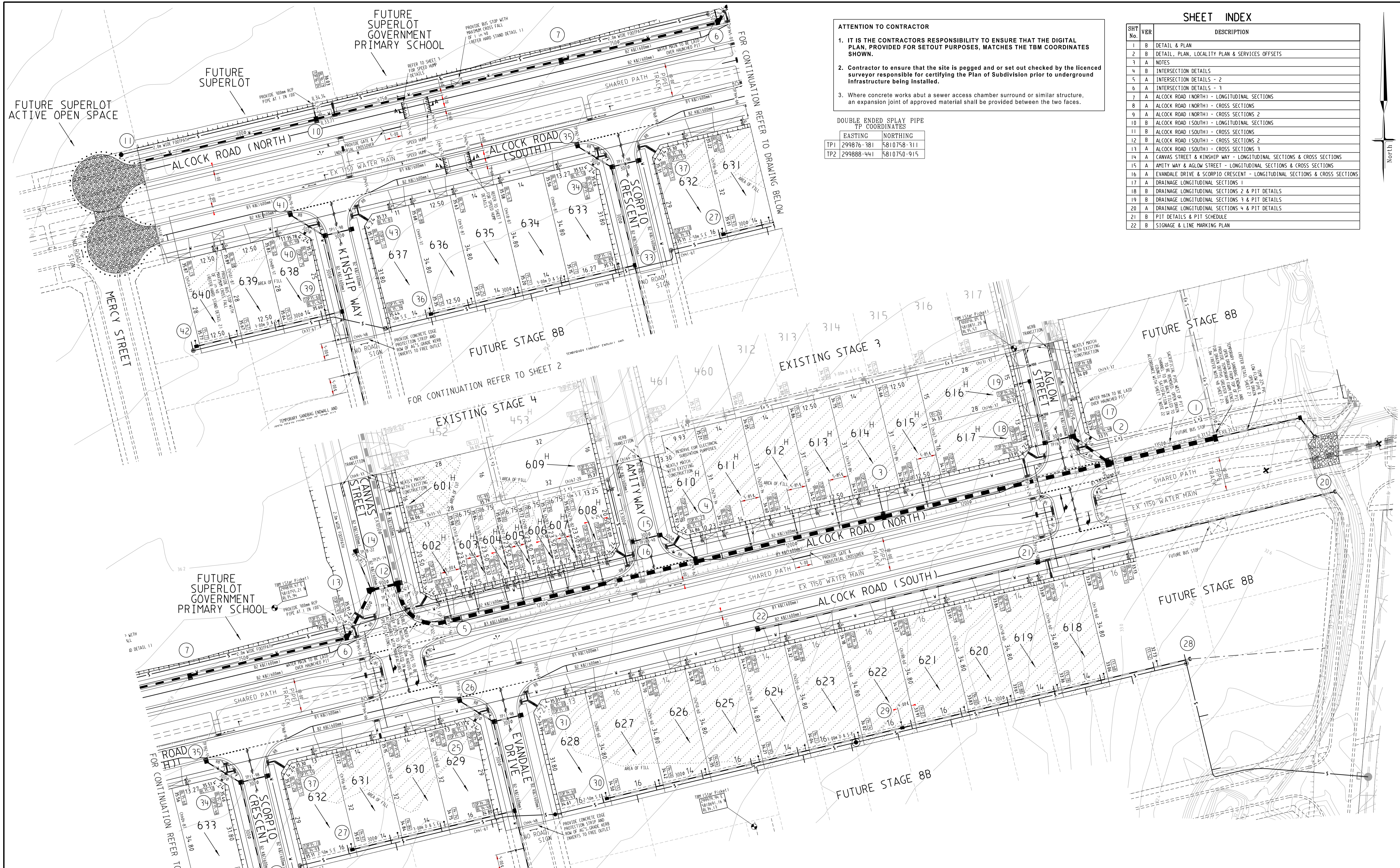
SHT No.	VER	DESCRIPTION
1	B	DETAIL & PLAN
2	B	DETAIL, PLAN, LOCALITY PLAN & SERVICES OFFSETS
3	A	NOTES
4	B	INTERSECTION DETAILS
5	A	INTERSECTION DETAILS - 2
6	A	INTERSECTION DETAILS - 3
7	A	ALCOCK ROAD (NORTH) - LONGITUDINAL SECTIONS
8	A	ALCOCK ROAD (NORTH) - CROSS SECTIONS
9	A	ALCOCK ROAD (NORTH) - CROSS SECTIONS 2
10	B	ALCOCK ROAD (SOUTH) - LONGITUDINAL SECTIONS
11	B	ALCOCK ROAD (SOUTH) - CROSS SECTIONS
12	B	ALCOCK ROAD (SOUTH) - CROSS SECTIONS 2
13	A	ALCOCK ROAD (SOUTH) - CROSS SECTIONS 3
14	A	CANVAS STREET & KINSHIP WAY - LONGITUDINAL SECTIONS & CROSS SECTIONS
15	A	AMITY WAY & AGLOW STREET - LONGITUDINAL SECTIONS & CROSS SECTIONS
16	A	EVANDALE DRIVE & SCORPIO CRESCENT - LONGITUDINAL SECTIONS & CROSS SECTIONS
17	A	DRAINAGE LONGITUDINAL SECTIONS 1
18	B	DRAINAGE LONGITUDINAL SECTIONS 2 & PIT DETAILS
19	B	DRAINAGE LONGITUDINAL SECTIONS 3 & PIT DETAILS
20	A	DRAINAGE LONGITUDINAL SECTIONS 4 & PIT DETAILS
21	B	PIT DETAILS & PIT SCHEDULE
22	B	SIGNAGE & LINE MARKING PLAN

ATTENTION TO CONTRACTOR

- IT IS THE CONTRACTORS RESPONSIBILITY TO ENSURE THAT THE DIGITAL PLAN, PROVIDED FOR SETOUT PURPOSES, MATCHES THE TBM COORDINATES SHOWN.
- Contractor to ensure that the site is pegged and or set out checked by the licenced surveyor responsible for certifying the Plan of Subdivision prior to underground infrastructure being installed.
- Where concrete works about a sewer access chamber surround or similar structure, an expansion joint of approved material shall be provided between the two faces.

DOUBLE ENDED SPLAY PIPE TP COORDINATES

TP1	EASTING	NORTHING
299876-381	5810758-311	
299888-441	5810750-915	



SYMBOL LEGEND

Drains	Prop	Exist	Ex/Natural/FS Level	±0.67	±0.28-0.47
Sewer <300	S	S	FS @ Building Line	±0.28-0.47	±0.28-0.47
Sewer >300	S	S	Top/Toe of Batter	±0.28-0.47	±0.28-0.47
Water	W	W	Top Ret. Wall Level	±0.28-0.47	±0.28-0.47
House Drain	H	H	100yr Flood Level	±0.28-0.47	±0.28-0.47
Property Inlet	P	P	Fill Prop/Ex (> 0.15m depth)	±0.28-0.47	±0.28-0.47
Street Sign	+	+	Cut Prop/Ex (> 0.15m depth)	±0.28-0.47	±0.28-0.47
PSM	+	+	KERB TRANSITION	±0.28-0.47	±0.28-0.47
Retaining Wall	R	R			
Conduits 50mm	C	C			
Conduits 100mm	C	C			
Ex Gas/Elect/Tel	G	G			
TBM	T	T			

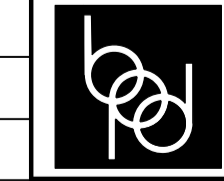
FOR CONTINUATION REFER TO SHEET 2

PLAN

SCALE 1:500

SCALE 1 : 500 @ A1

LENGTHS ARE IN METRES




breese pitt dixon pty. ltd.
land surveyors civil engineers

1/19 cato street
hawthorn east, 3123
telephone 8823 2300
fax no. 8823 2310

AMENDMENTS	VER	DATE	REMARKS	CHECKED
B	12/11/18		EVANDALE DRIVE LOCATION AMENDMENTS	
A	22/10/18		ISSUE FOR CONSTRUCTION	

MELWAY REF.	360-E-11	ALBRIGHT ESTATE STAGE 6	MUNICIPALITY	WYNDHAM				
SURVEY	BPD		REFERENCE	9354 E/6				
DESIGN	D.P							
DRAWN	D.P							
SCALE	AS SHOWN	DATUM	AHD	DATE	JUL 18	SHEET	1 OF 22	B



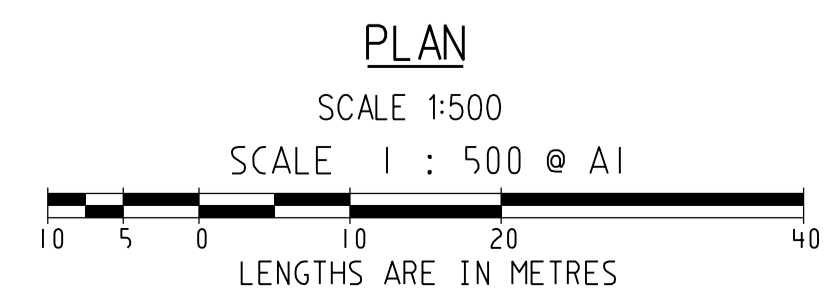
LOCALITY PLAN
SCALE 1:5000
SITE OF WORKS



FOR CONTINUATION REFER TO DRAWING SHEET 1

SERVICES OFFSETS AND LOCATIONS

STREET NAME	RD.RESERVE	WATER			GAS			ELECTRICITY		FIBRE TO THE HOME		Bk. of KERB	JOINT TRENCHING
		DW	NDW			CABLES	POLES	FTTH CABLES	FTTH PITS				
CANVAS STREET	20.00	3.20E	2.70E	2.25E	3.10W	1.00 BOK	2.75W	1.78E	4.55W/4.55E	W & G, E & FTTH			
AMITY WAY	16.00	3.20W	2.70W	2.25W	2.60E	1.00 BOK	1.85E	1.78W	4.35W/4.05E	W & G, E & FTTH			
AGLOW STREET	16.00	2.90E	2.45E	2.05E	2.45W	1.00 BOK	1.85W	1.70E	4.35E/4.05W	W & G, E & FTTH			
EVANDALE DRIVE	16.00	3.20W	2.70W	2.25W	2.60E	1.00 BOK	1.85E	1.78W	4.35W/4.05E	W & G, E & FTTH			
SCORPIO CRESCENT	16.00	3.20W	2.70W	2.25W	2.60E	1.00 BOK	1.85E	1.78W	4.35W/4.05E	W & G, E & FTTH			
KINSHIP WAY	16.00	3.20W	2.70W	2.25W	2.60E	1.00 BOK	1.85E	1.78W	4.35W/4.05E	W & G, E & FTTH			
ALCOCK DRIVE (NORTH) 36m	36.00	2.70N	2.20N	1.70N	4.05N	1.00 BOK	3.55N	1.78N	5.65N	W & G, E & FTTH			
ALCOCK DRIVE (SOUTH) 36m	36.00	2.70S	2.20S	1.70S	4.05S	1.00 BOK	3.55S	1.78S	5.65S	W & G, E & FTTH			
ALCOCK DRIVE (NORTH) 34-80m	34.80	3.05N	2.60N	2.20N	-	1.00 BOK	-	-	4.50N	W & G, E & FTTH			
ALCOCK DRIVE (SOUTH) 34-80m	34.80	2.70S	2.20S	1.70S	4.05S	1.00 BOK	3.55S	1.78S	5.65S	W & G, E & FTTH			



AMENDMENTS

VER	DATE	REMARKS
B	12/11/18	EVANDALE DRIVE LOCATION AMENDMENTS
A	22/10/18	ISSUE FOR CONSTRUCTION

breese pitt dixon pty. ltd.
land surveyors
civil engineers

MELWAY REF. 360-E-11

**ALBRIGHT ESTATE
STAGE 6**

SCALE AS SHOWN DATUM AHD DATE JUL 18

1/19 cato street
hawthorn east, 3123
telephone 8823 2300
fax no. 8823 2310

MUNICIPALITY
WYNDHAM

REFERENCE
9354 E/6

SHEET 2 OF 22

FUTURE SUPERLOT GOVERNMENT PRIMARY SCHOOL

ALCOCK ROAD (NORTH)

- NOTES**
- a) ALL SIGNS TO BE SLEEVED USING A SL27 SLEEVE.
 - b) HAZARD / DIRECTIONAL TGS1'S SHOWN THUS [Symbol] AND FOOTPATH RAMPS SHALL BE CONSTRUCTED IN ACCORDANCE WITH VICROADS STD DWGS SD2031 TO SD2035. TGS1'S SHALL CONFORM TO AS1428.4
 - c) ALL SETOUT AND GRADES ARE TO LIP OF KERB.
 - d) DE [Symbol] INDICATES UNIDIRECTIONAL & BIDIRECTIONAL RRPM'S PLACED AT 3.00m CTS

Alignment n

Point no	Easting	Northing	RL
n 1	299887 681	5810732 586	35 086
n 2	299883 523	5810735 139	35 398
n 3	299882 229	5810740 549	35 519
n 4	299883 761	5810744 281	35 445
n 5	299891 330	5810747 443	35 333
n 6	299886 230	5810732 553	35 124
n 7	299885 074	5810733 001	35 194
n 8	299884 151	5810733 829	35 287
n 9	299882 149	5810741 672	35 499
n 10	299882 393	5810742 662	35 482
n 11	299882 915	5810743 538	35 464
n 12	299885 558	5810745 301	35 409
n 13	299887 418	5810746 167	35 375
n 14	299889 342	5810746 882	35 349

Curve no	Radius	Chord	Mid Ord	Qtr Ord	Mid Ord RL
n 1 2	3 450	4 879	1 010	0 788	35 194
n 0 4	3 450	4 034	0 651	0 500	35 482
n 4 5	25 600	8 202	0 331	0 248	35 375

Alignment m

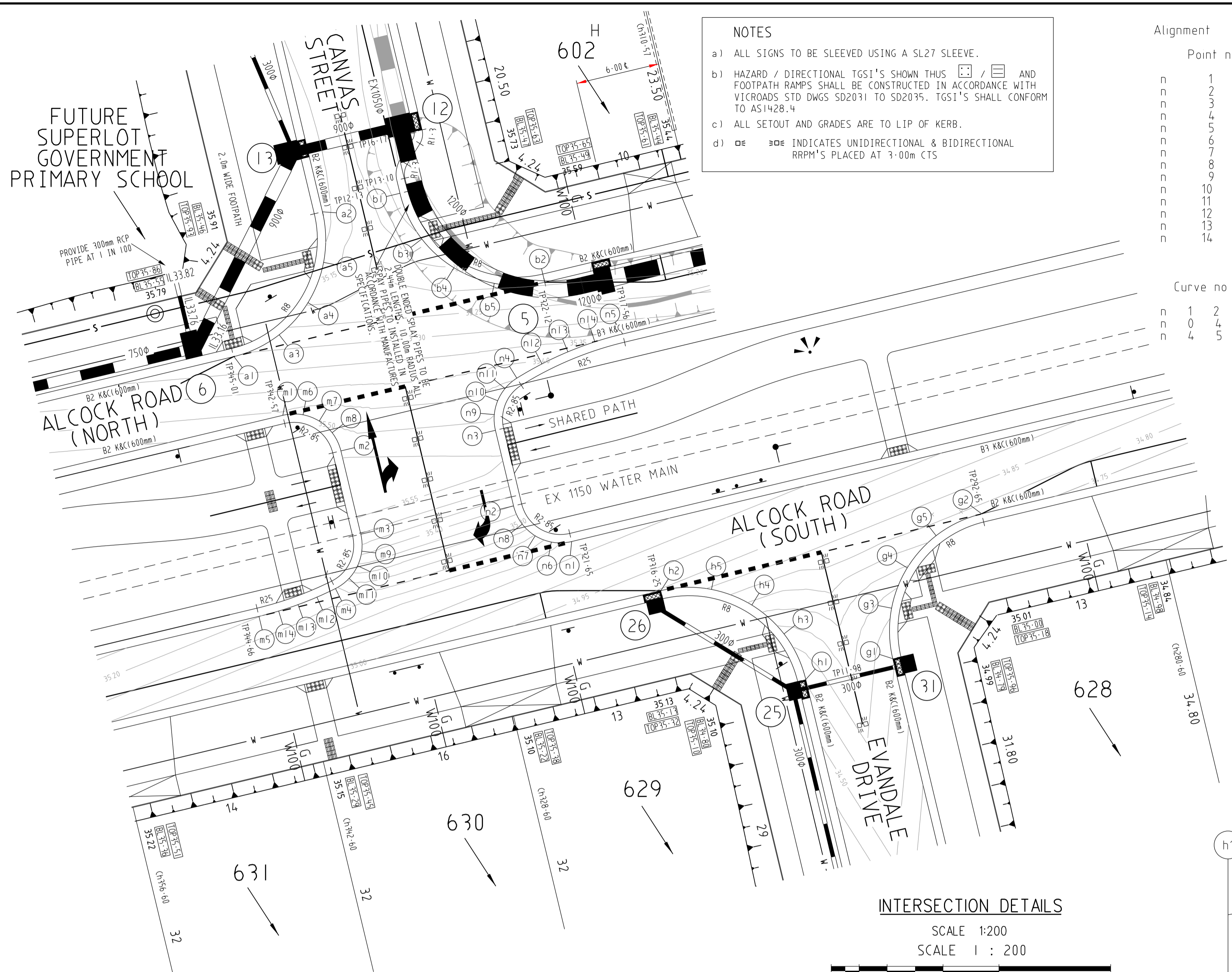
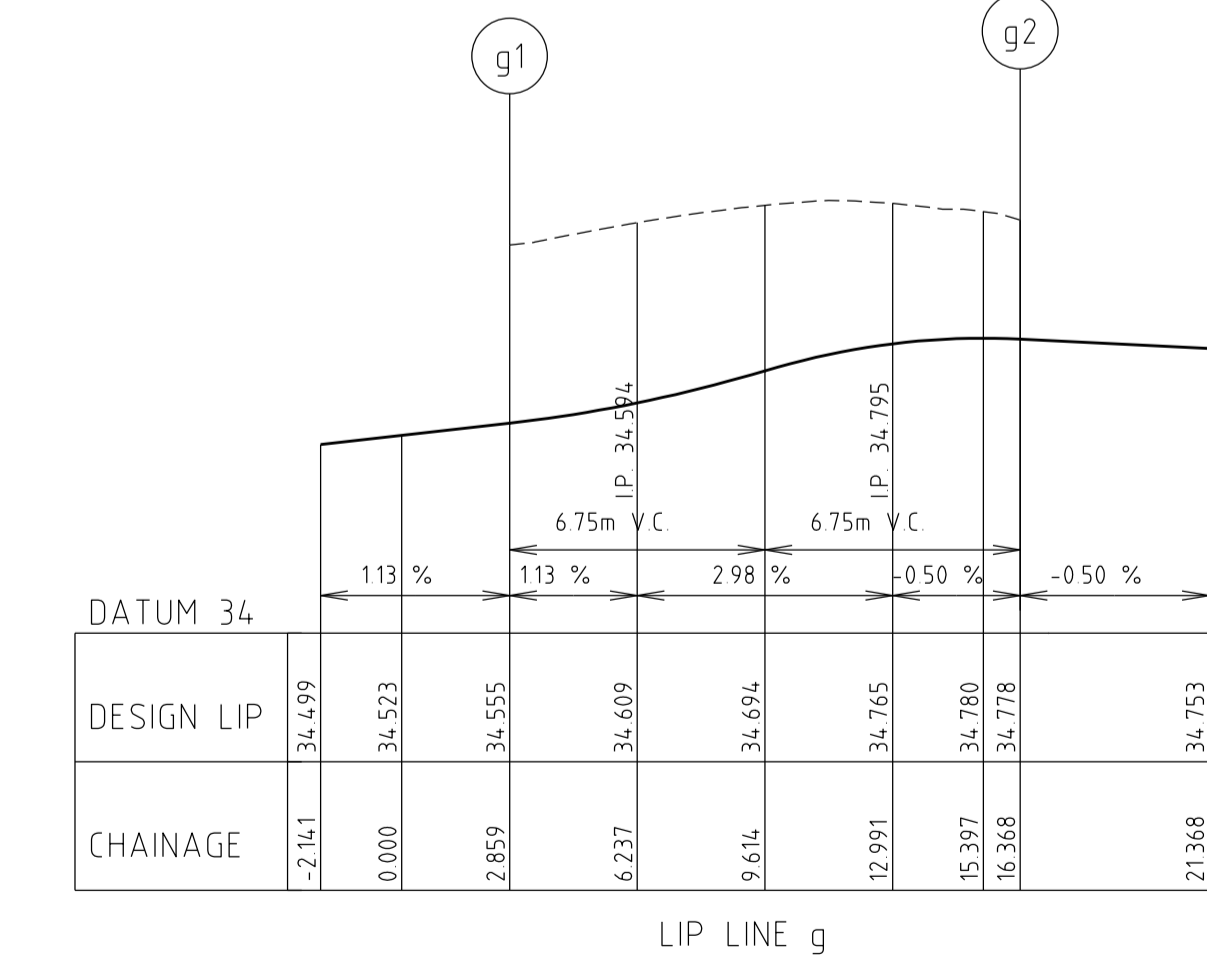
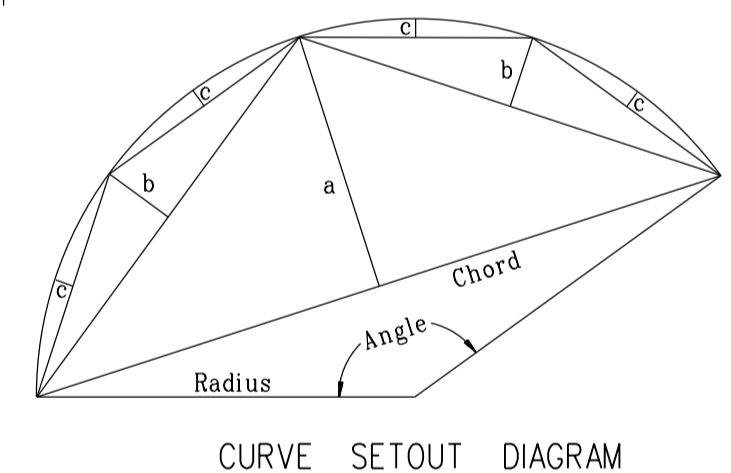
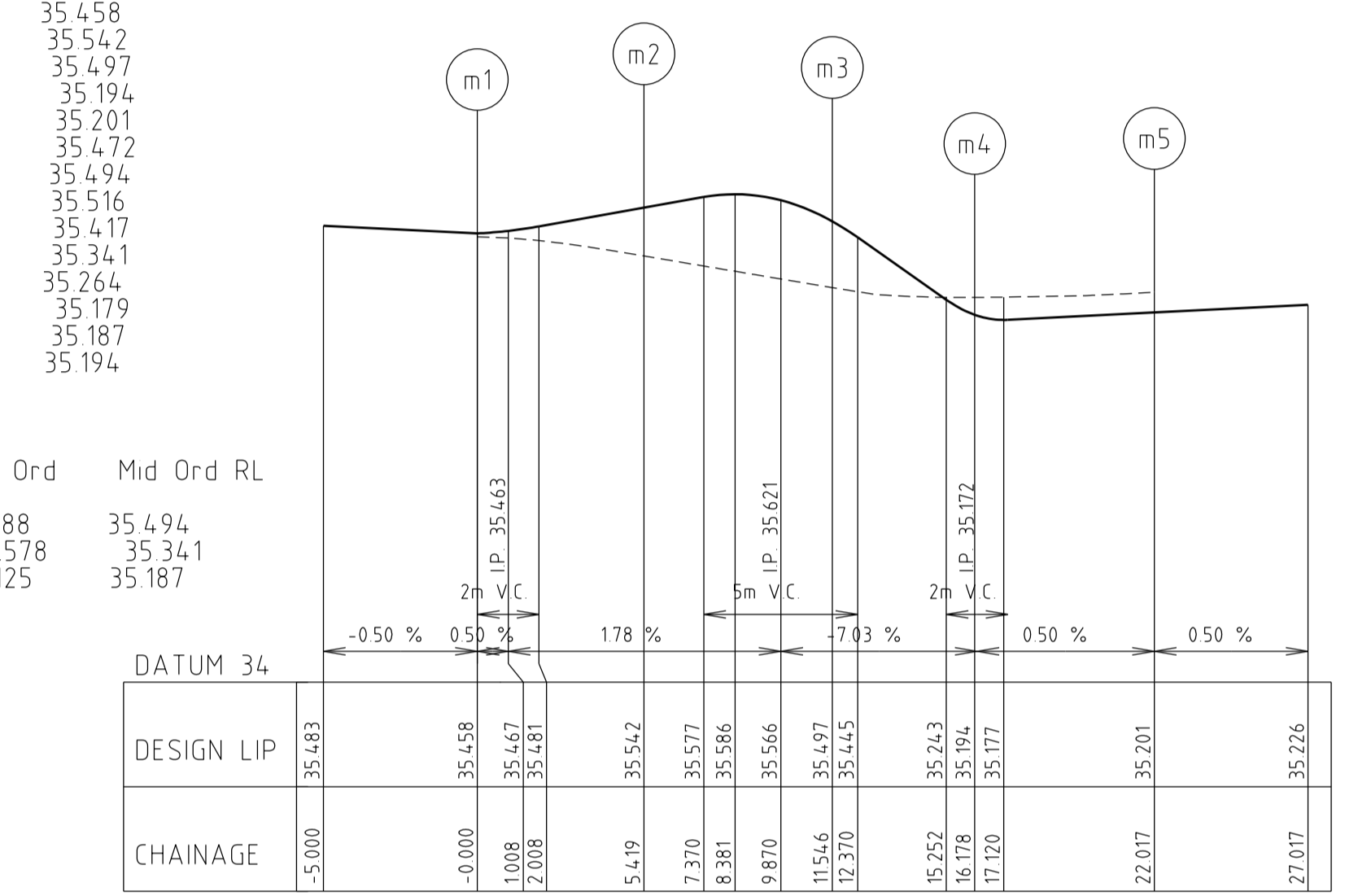
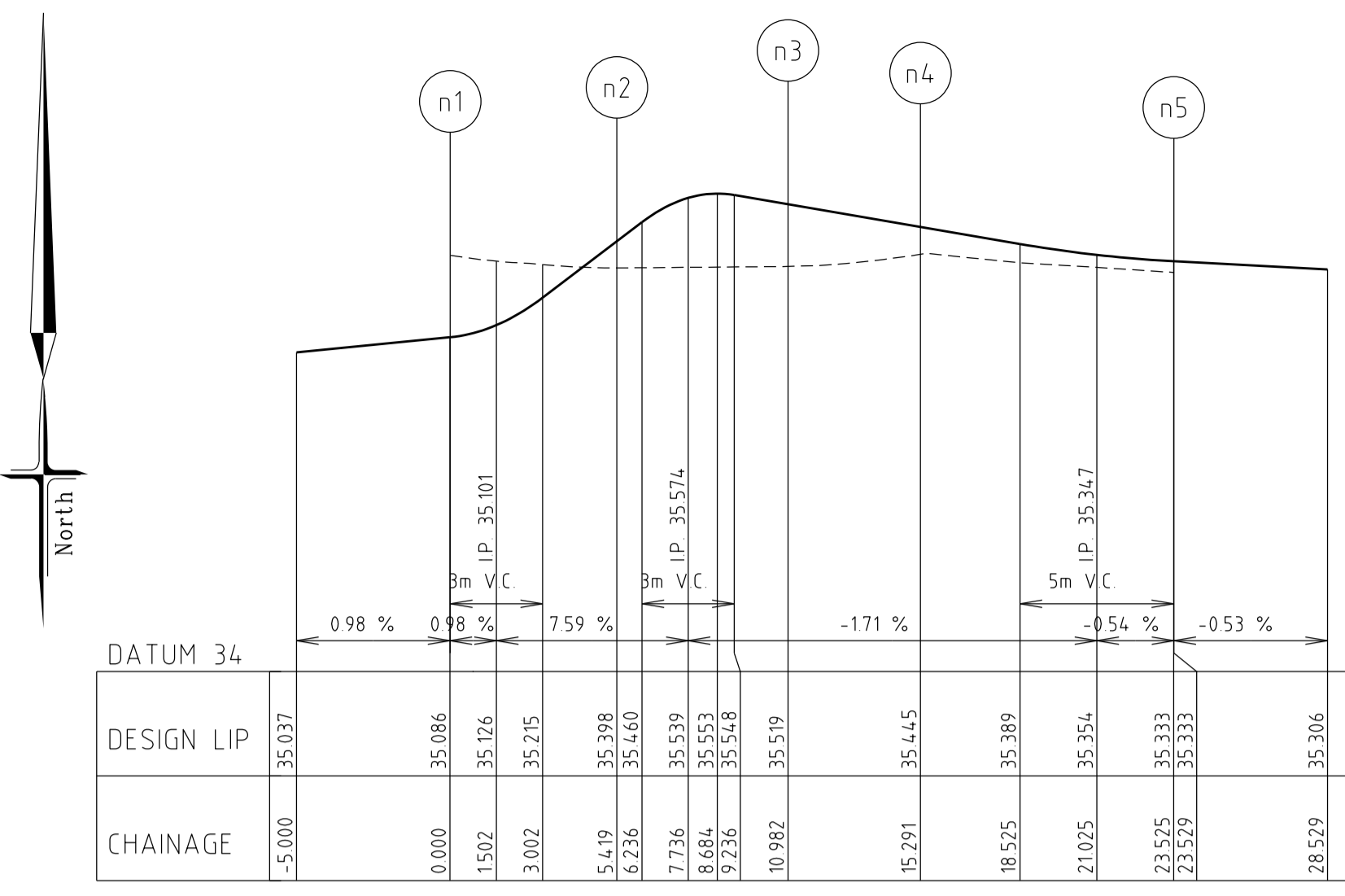
Point no	Easting	Northing	RL
m 1	299867 011	5810741 625	35 458
m 2	299871 169	5810739 072	35 542
m 3	299872 594	5810733 114	35 497
m 4	299870 780	5810729 224	35 194
m 5	299865 305	5810727 233	35 201
m 6	299868 462	5810741 658	35 472
m 7	299869 619	5810741 209	35 494
m 8	299870 541	5810740 381	35 516
m 9	299872 664	5810731 897	35 417
m 10	299872 366	5810730 852	35 341
m 11	299871 757	5810729 952	35 264
m 12	299869 454	5810728 609	35 179
m 13	299868 099	5810728 072	35 187
m 14	299866 716	5810727 613	35 194

Curve no	Radius	Chord	Mid Ord	Qtr Ord	Mid Ord RL
m 1 2	3 450	4 879	1 010	0 788	35 494
m 3 4	3 450	4 292	0 749	0 578	35 341
m 4 5	25 600	5 826	0 166	0 125	35 187

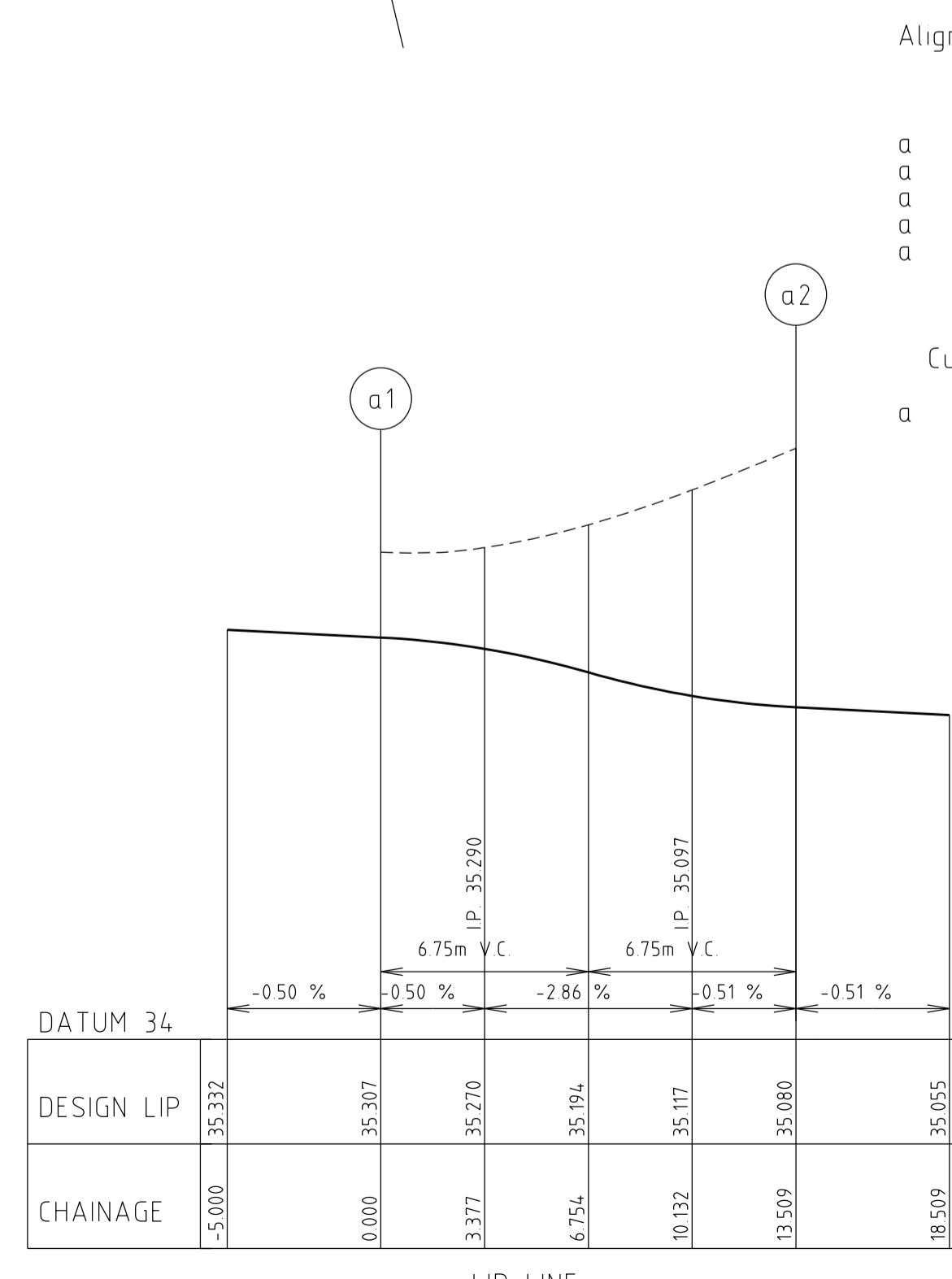
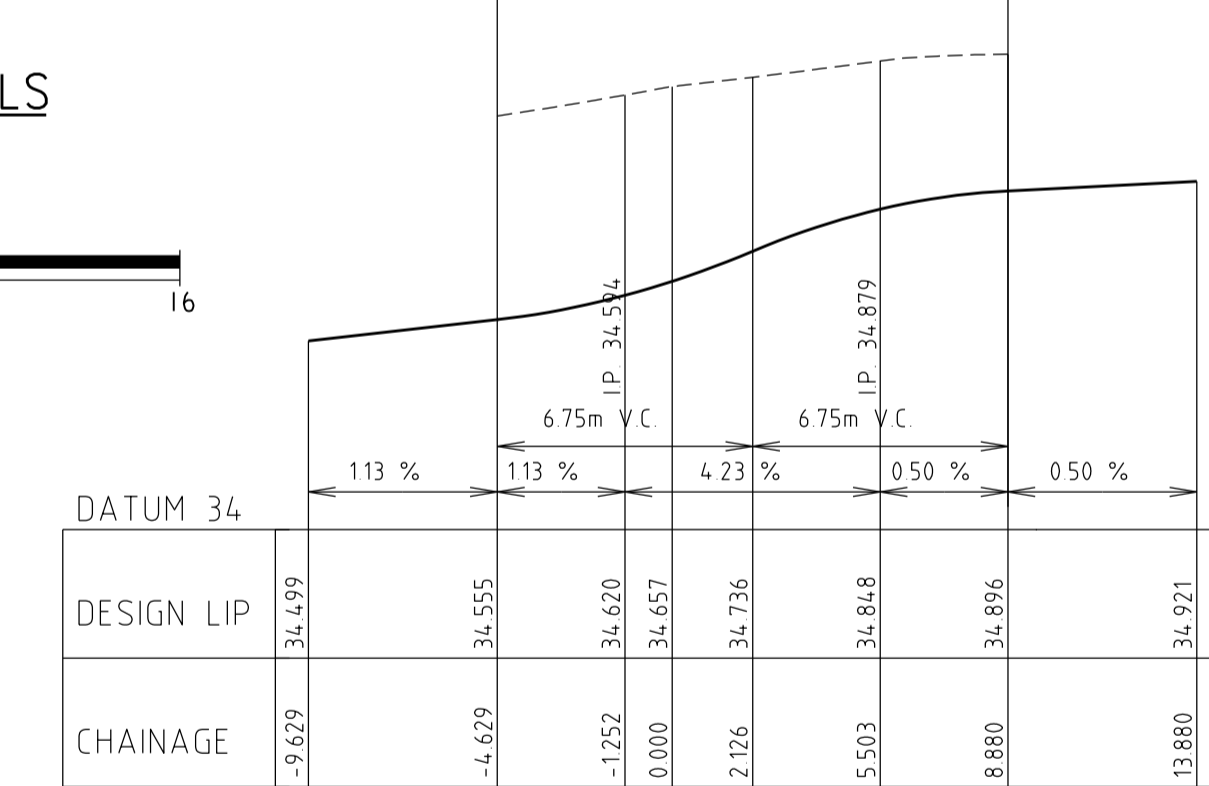
Alignment h

Point no	Easting	Northing	RL
h 1	299904 438	5810722 714	34 555
h 2	299894 073	5810729 077	34 896
h 3	299902 874	5810725 978	34 627
h 4	299900 574	5810728 043	34 736
h 5	299897 692	5810729 160	34 841

Curve no	Radius	Chord	Mid Ord	Qtr Ord	Mid Ord RL
h 1 2	-8 600	12 162	2 519	1 963	34 736



INTERSECTION DETAILS
SCALE 1 : 200
LENGTHS ARE IN METRES



Alignment a

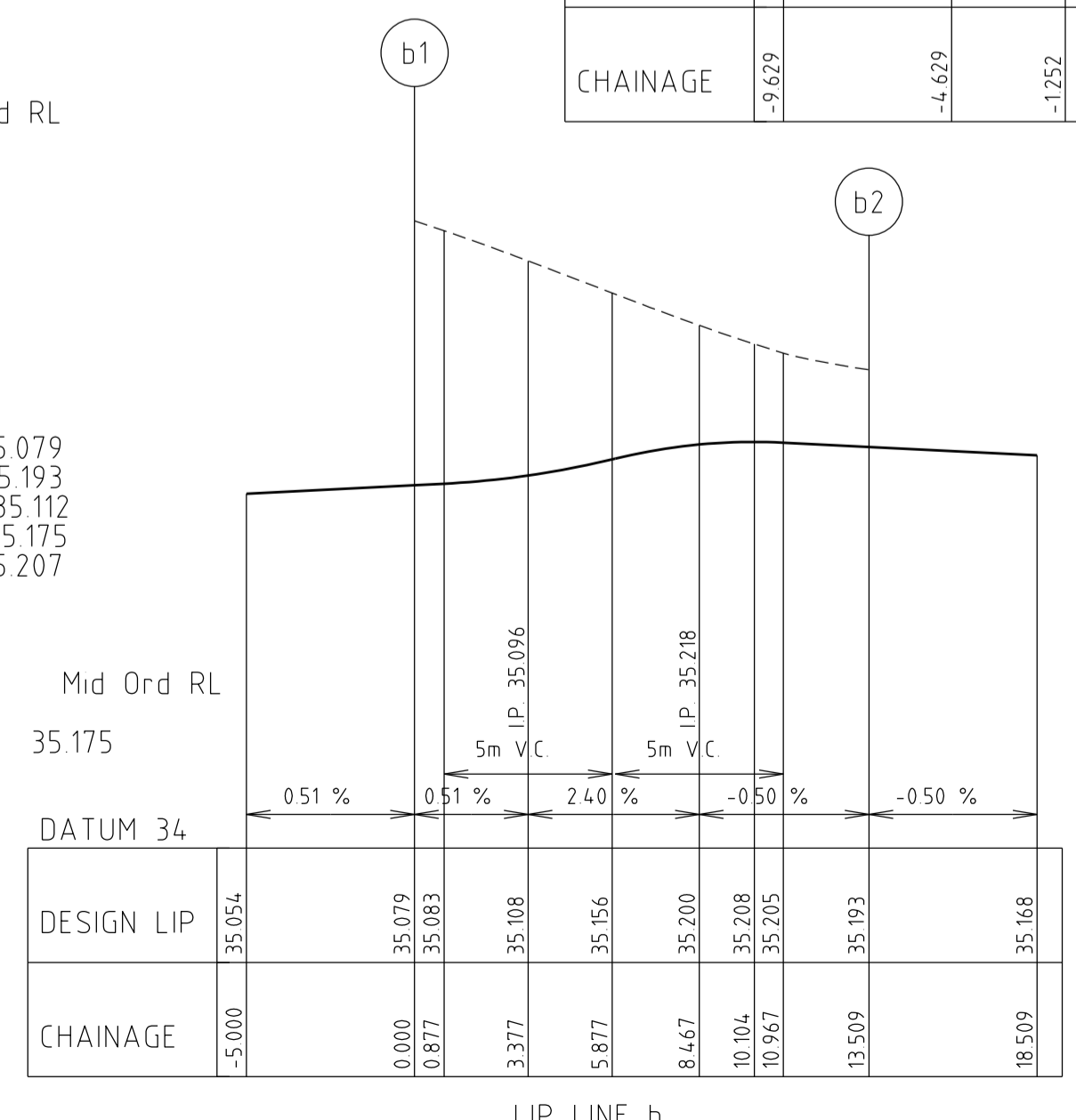
Point no	Easting	Northing	RL
a 1	299863 488	5810745 820	35 307
a 2	299869 851	5810756 185	35 080
a 3	299866 752	5810747 384	35 266
a 4	299868 816	5810749 685	35 194
a 5	299869 933	5810752 567	35 122

Curve no	Radius	Chord	Mid Ord	Qtr Ord	Mid Ord RL
a 1 2	-8 600	12 162	2 519	1 963	35 194

Alignment b

Point no	Easting	Northing	RL
b 1	299875 394	5810757 511	35 079
b 2	299885 759	5810751 149	35 193
b 3	299876 958	5810754 247	35 112
b 4	299879 259	5810752 183	35 175
b 5	299882 141	5810751 066	35 207

Curve no	Radius	Chord	Mid Ord	Qtr Ord	Mid Ord RL
b 1 2	-8 600	12 162	2 519	1 963	35 175



AMENDMENTS	DATE	REMARKS
B	12/11/18	EVANDALE DRIVE LOCATION AMENDMENTS
A	22/10/18	ISSUE FOR CONSTRUCTION

breese pitt dixon pty. ltd.
land surveyors civil engineers

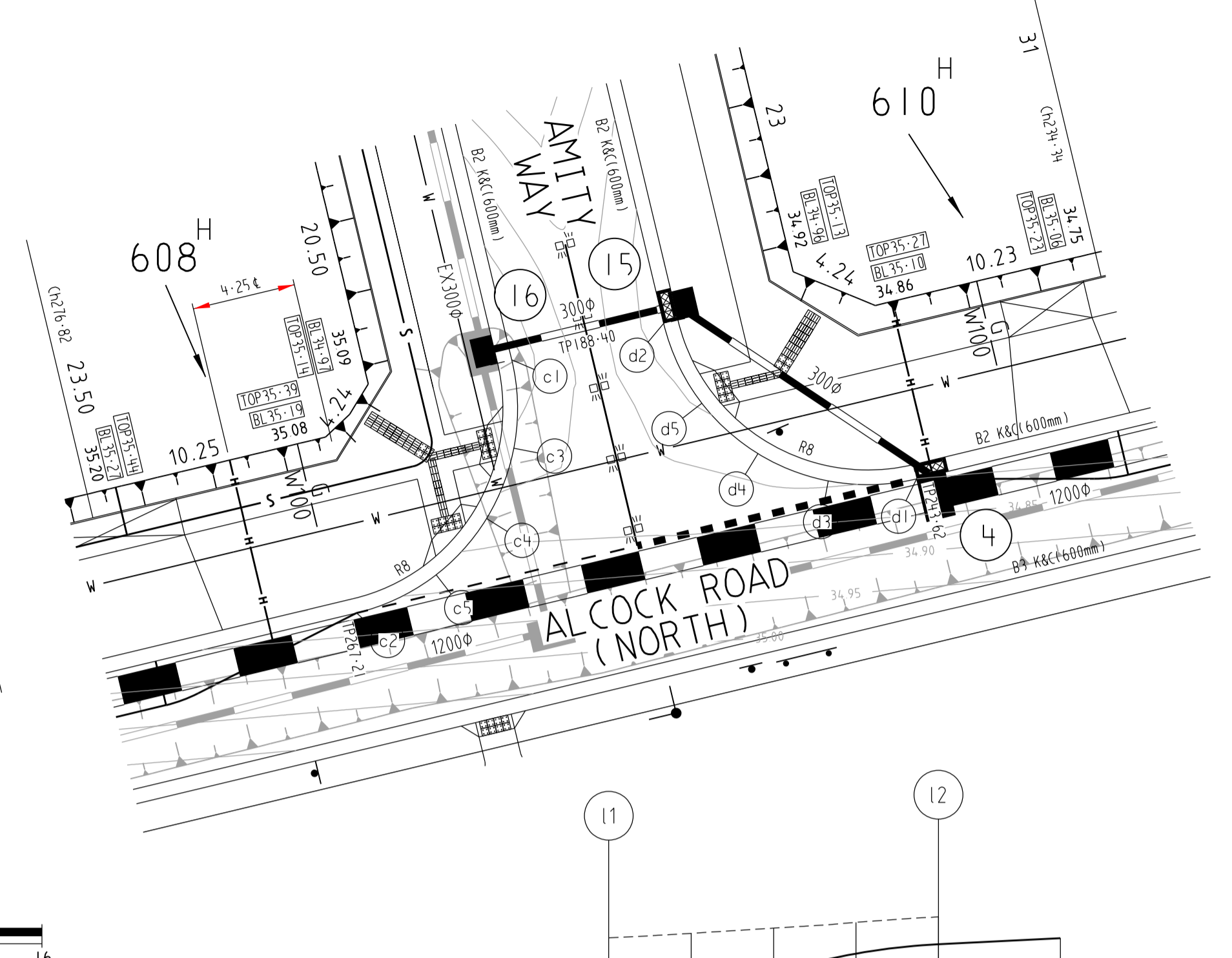
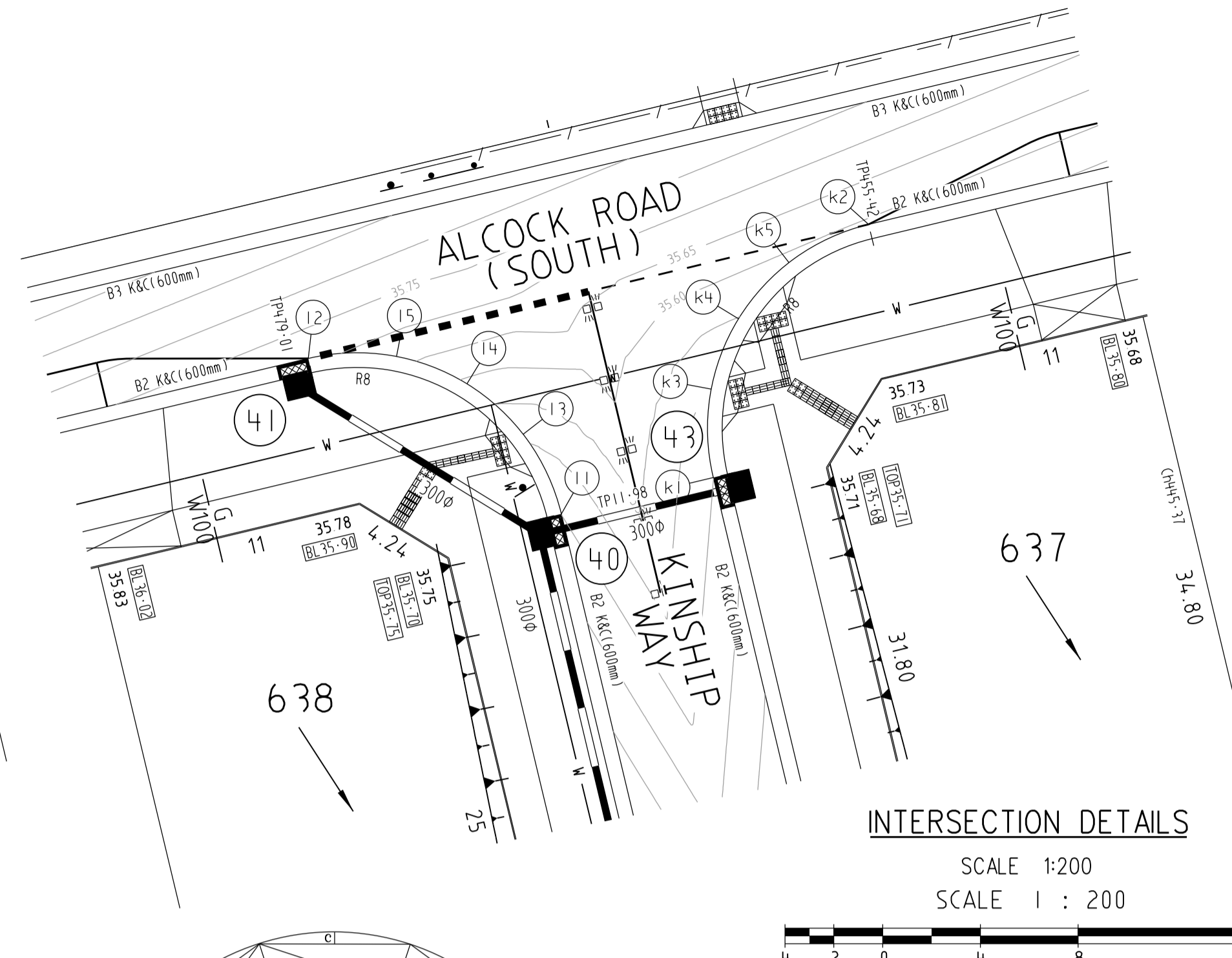
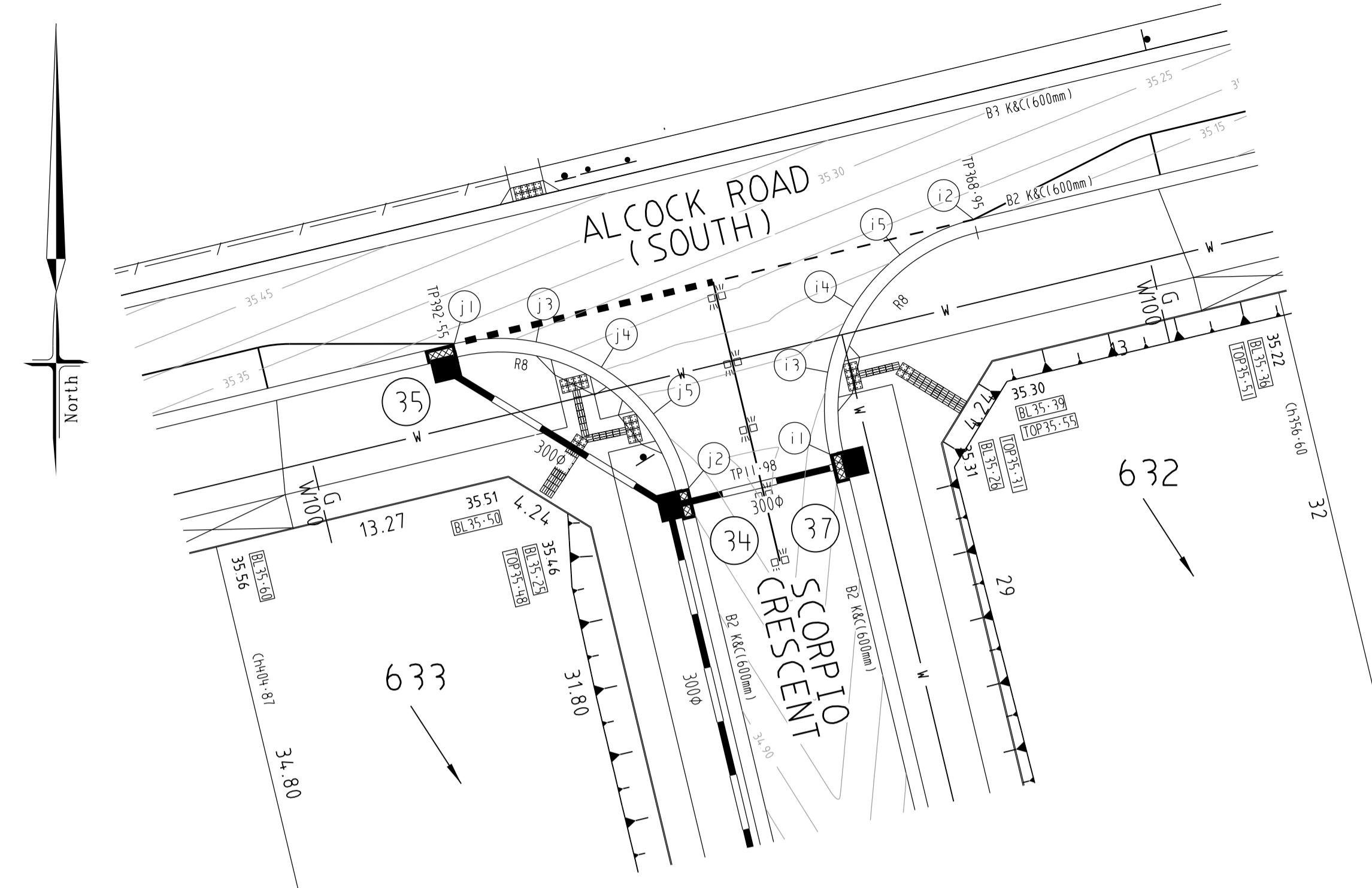
1/19 cato street
hawthorn east, 3123
telephone 8823 2300
fax no. 8823 2310

**ALBRIGHT ESTATE
STAGE 6**

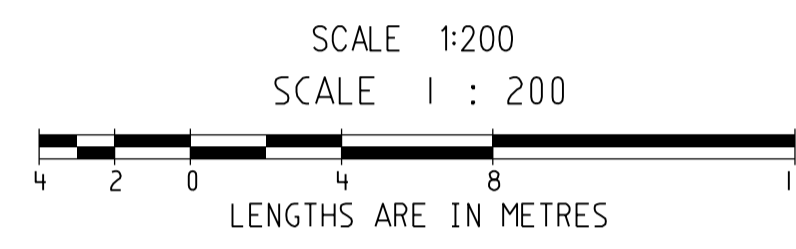
MELWAY REF. 360-E-11
SURVEY BPD
DESIGN D.P.
DRAWN D.P.
CHECKED [Signature]

SCALE AS SHOWN DATUM AHD DATE JUL 18 SHEET 4 OF 22

MUNICIPALITY WYNDHAM
REFERENCE 9354 E/6

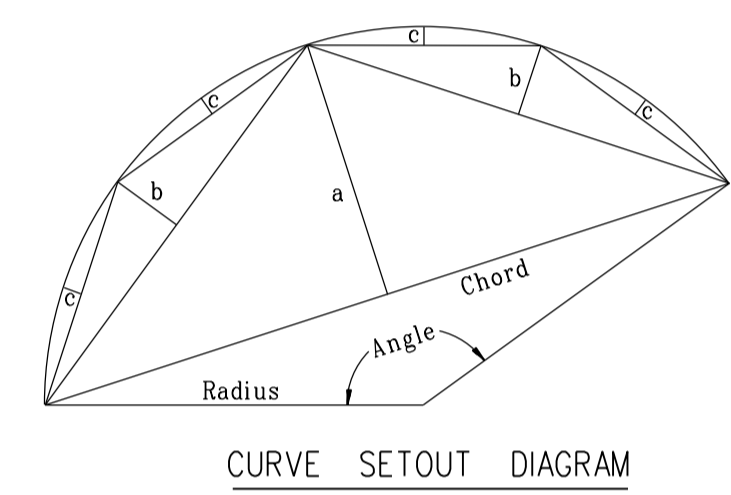


INTERSECTION DETAILS



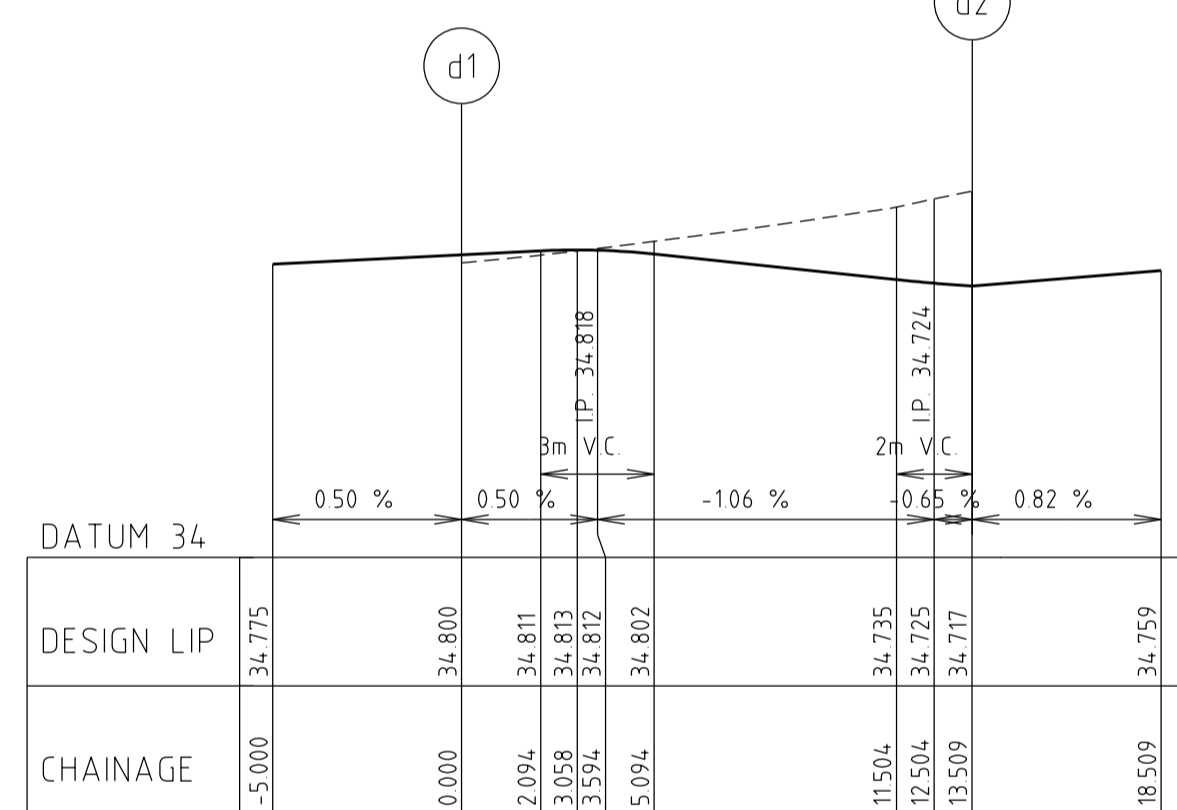
Alignment d

Point no	Easting	Northing	RL
d 1	299962.105	5810769.415	34.800
d 2	299951.740	5810775.777	34.717
d 3	299958.486	5810769.332	34.812
d 4	299955.604	5810770.449	34.785
d 5	299953.304	5810772.513	34.752



Alignment l

Point no	Easting	Northing	RL
l 1	29974.6140	5810684.841	35.450
l 2	29973.775	5810691.203	35.710
l 3	29974.4576	5810688.105	35.510
l 4	29974.2275	5810690.169	35.590
l 5	29973.9393	5810691.286	35.667



Curve no Radius Chord Mid Ord Qtr Ord Mid Ord RL

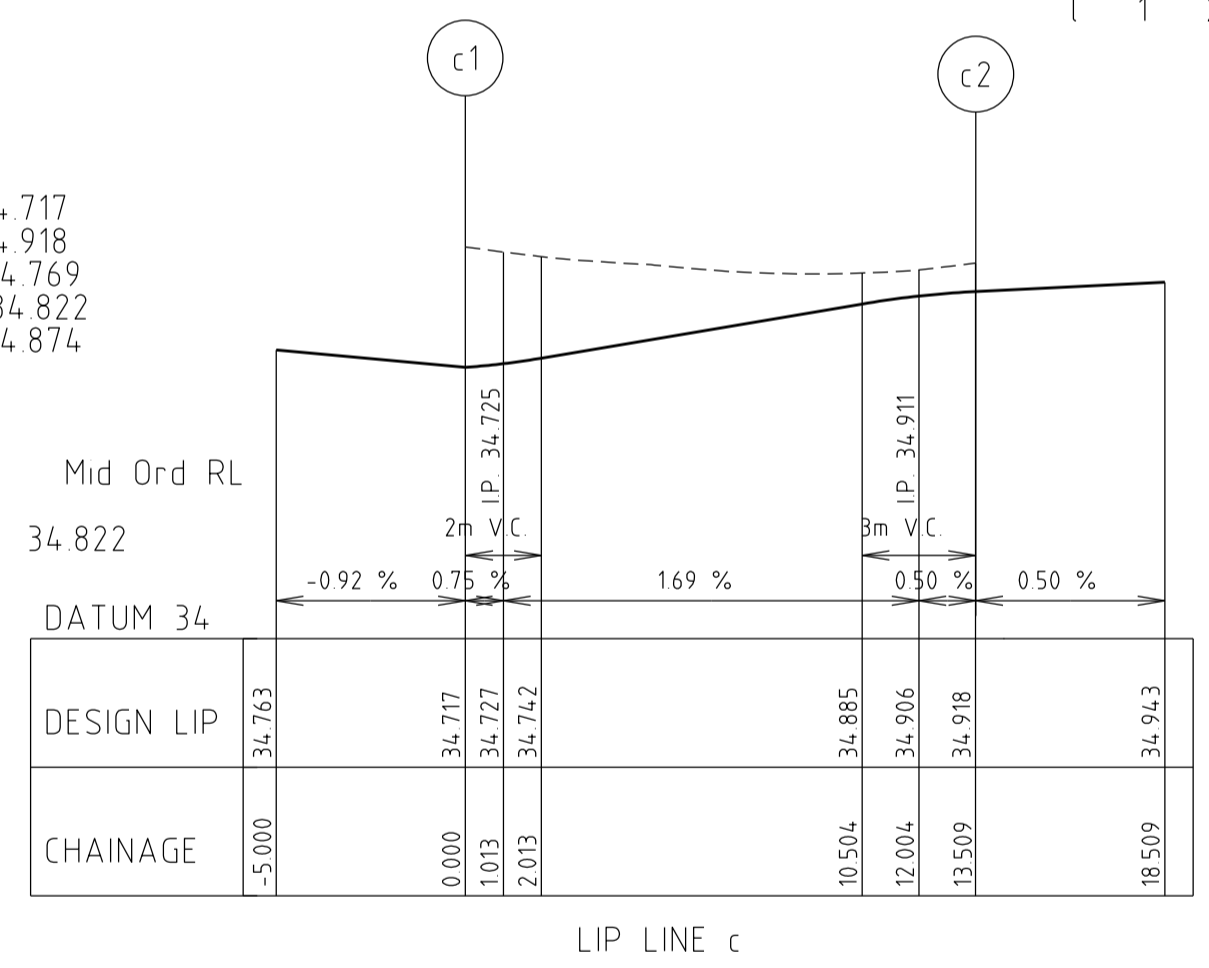
d 1 2	8.600	12.162	2.519	1.963	34.785
-------	-------	--------	-------	-------	--------

Alignment c

Point no	Easting	Northing	RL
c 1	29994.515	5810774.288	34.717
c 2	29993.915	5810763.923	34.918
c 3	29994.598	5810770.670	34.769
c 4	29994.480	5810767.788	34.822
c 5	29994.2416	5810765.487	34.874

Curve no Radius Chord Mid Ord Qtr Ord Mid Ord RL

c 1 2	8.600	12.162	2.519	1.963	34.822
-------	-------	--------	-------	-------	--------



Curve no Radius Chord Mid Ord Qtr Ord Mid Ord RL

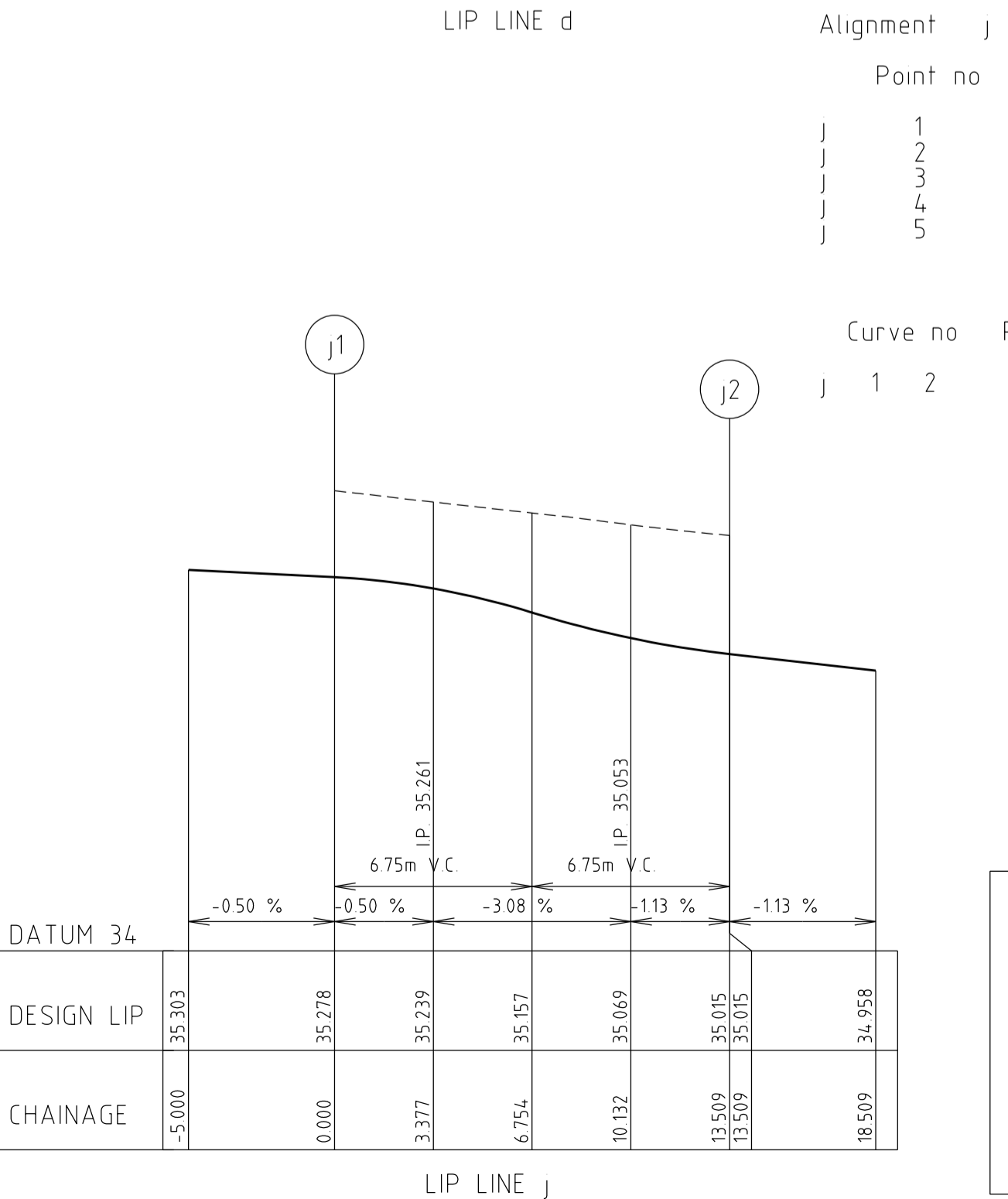
l 1 2	-8.600	12.162	2.519	1.963	35.590
-------	--------	--------	-------	-------	--------

Alignment k

Point no	Easting	Northing	RL
k 1	29975.2364	5810686.330	35.450
k 2	29975.8727	5810696.695	35.592
k 3	29975.2281	5810689.948	35.497
k 4	29975.3399	5810692.830	35.548
k 5	29975.5463	5810695.131	35.588

Curve no Radius Chord Mid Ord Qtr Ord Mid Ord RL

k 1 2	8.600	12.162	2.519	1.963	35.548
-------	-------	--------	-------	-------	--------



Curve no Radius Chord Mid Ord Qtr Ord Mid Ord RL

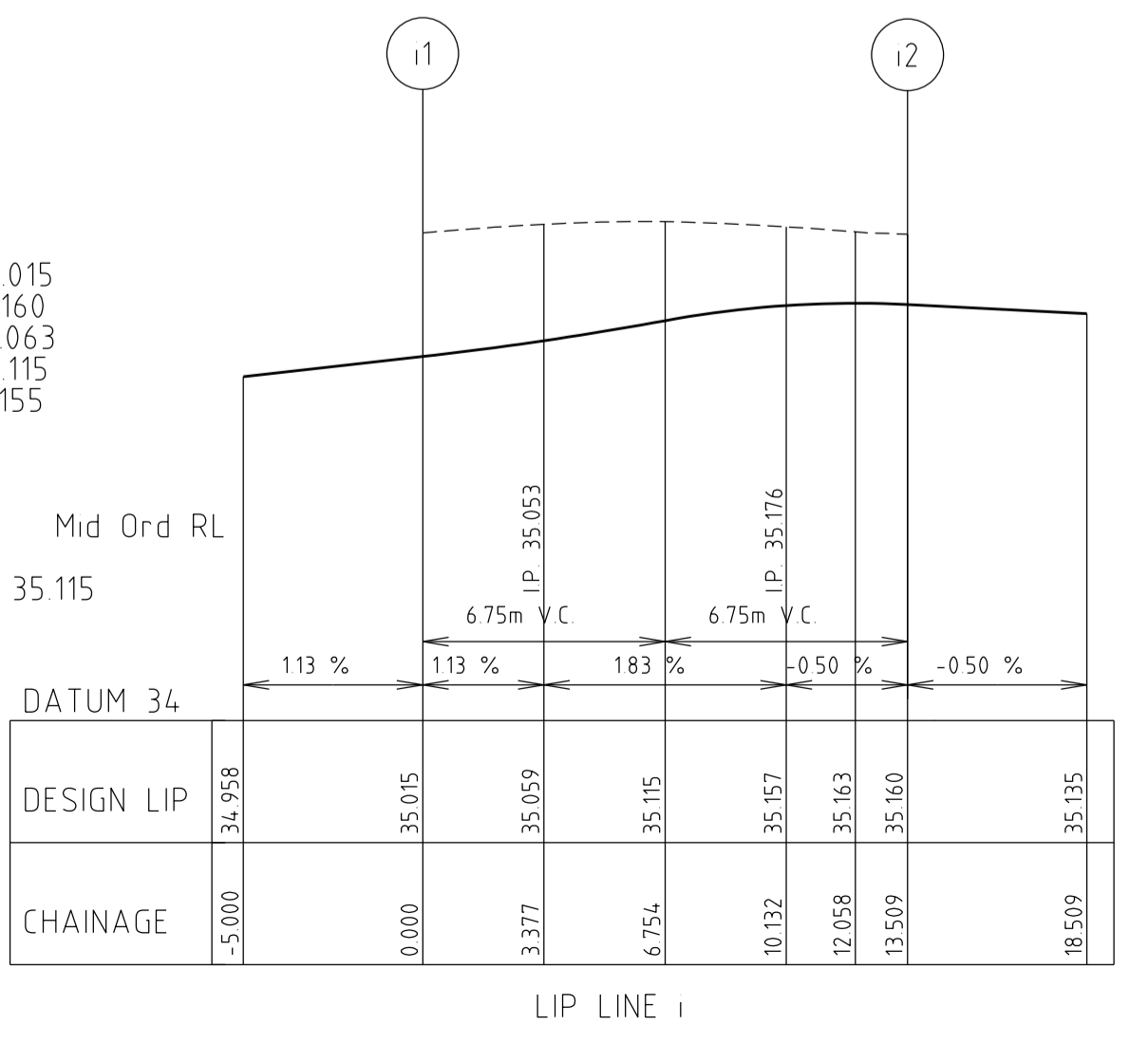
j 1 2	8.600	12.162	2.519	1.963	35.157
-------	-------	--------	-------	-------	--------

Alignment i

Point no	Easting	Northing	RL
i 1	29983.6457	5810706.450	35.015
i 2	29984.2820	5810716.815	35.160
i 3	29983.6374	5810710.068	35.063
i 4	29983.7492	5810712.950	35.115
i 5	29983.9556	5810715.251	35.155

Curve no Radius Chord Mid Ord Qtr Ord Mid Ord RL

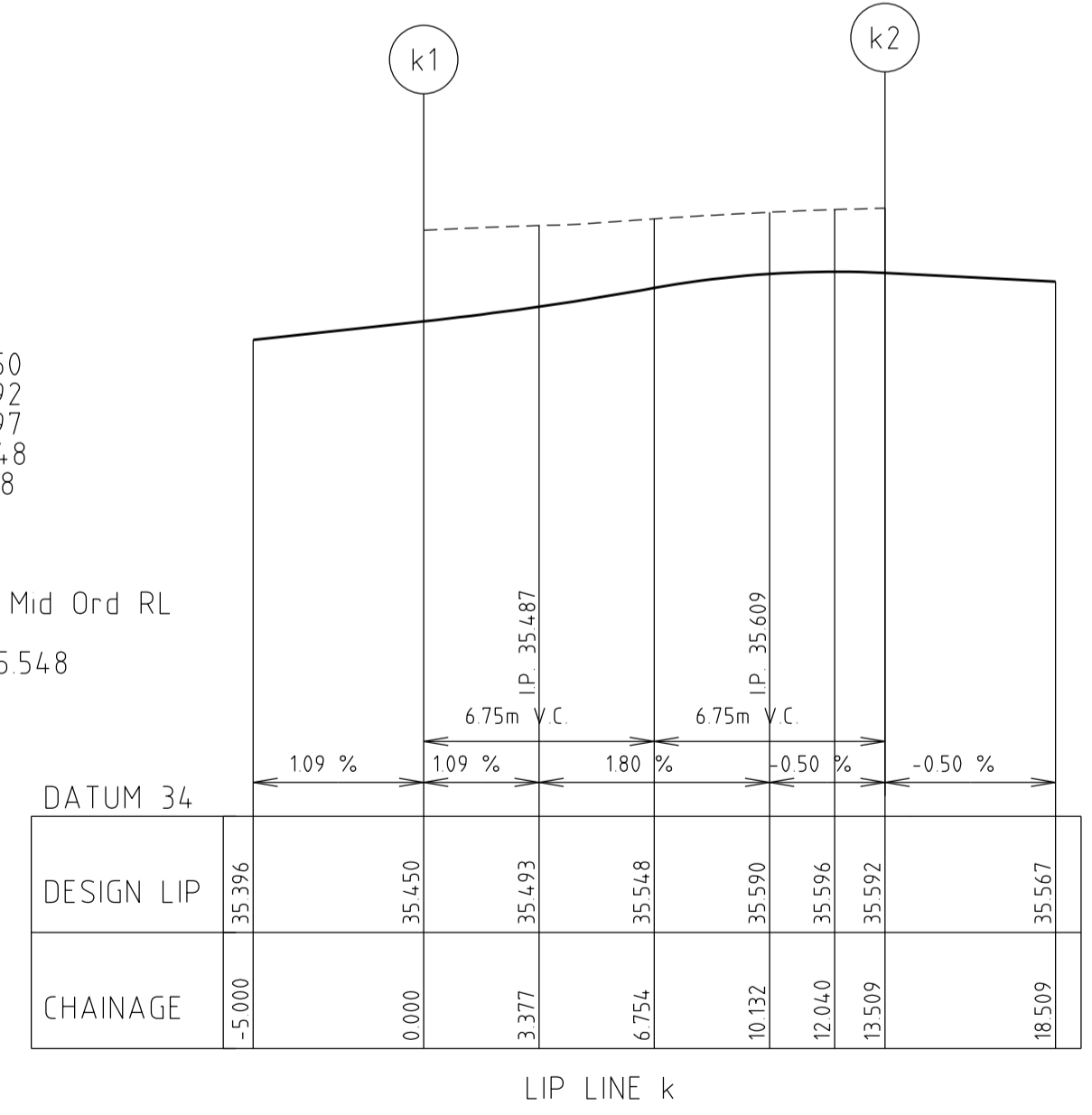
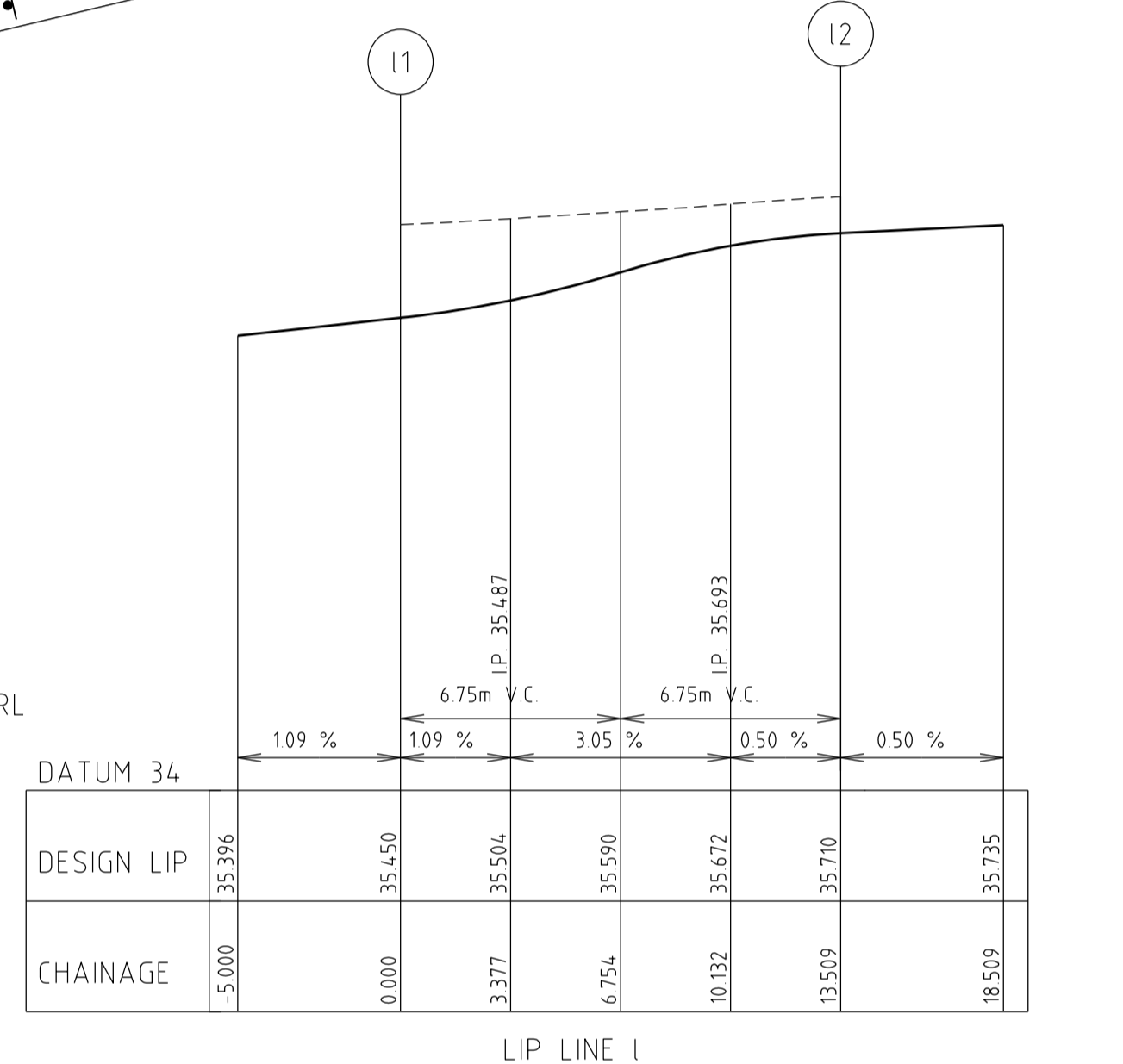
i 1 2	8.600	12.162	2.519	1.963	35.115
-------	-------	--------	-------	-------	--------



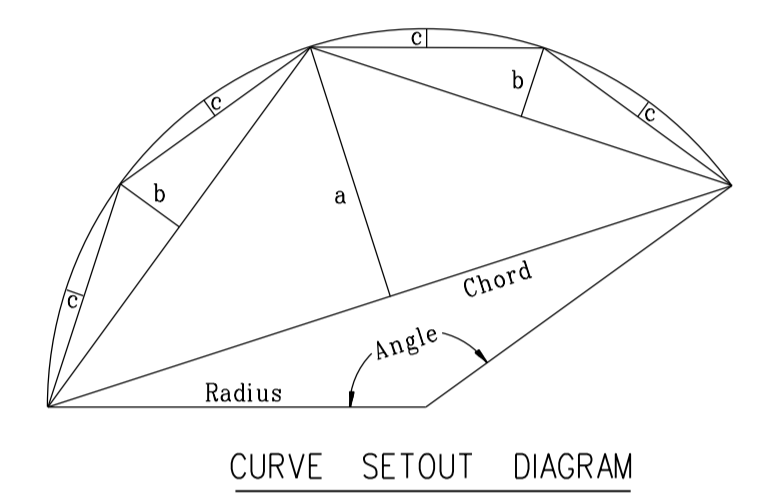
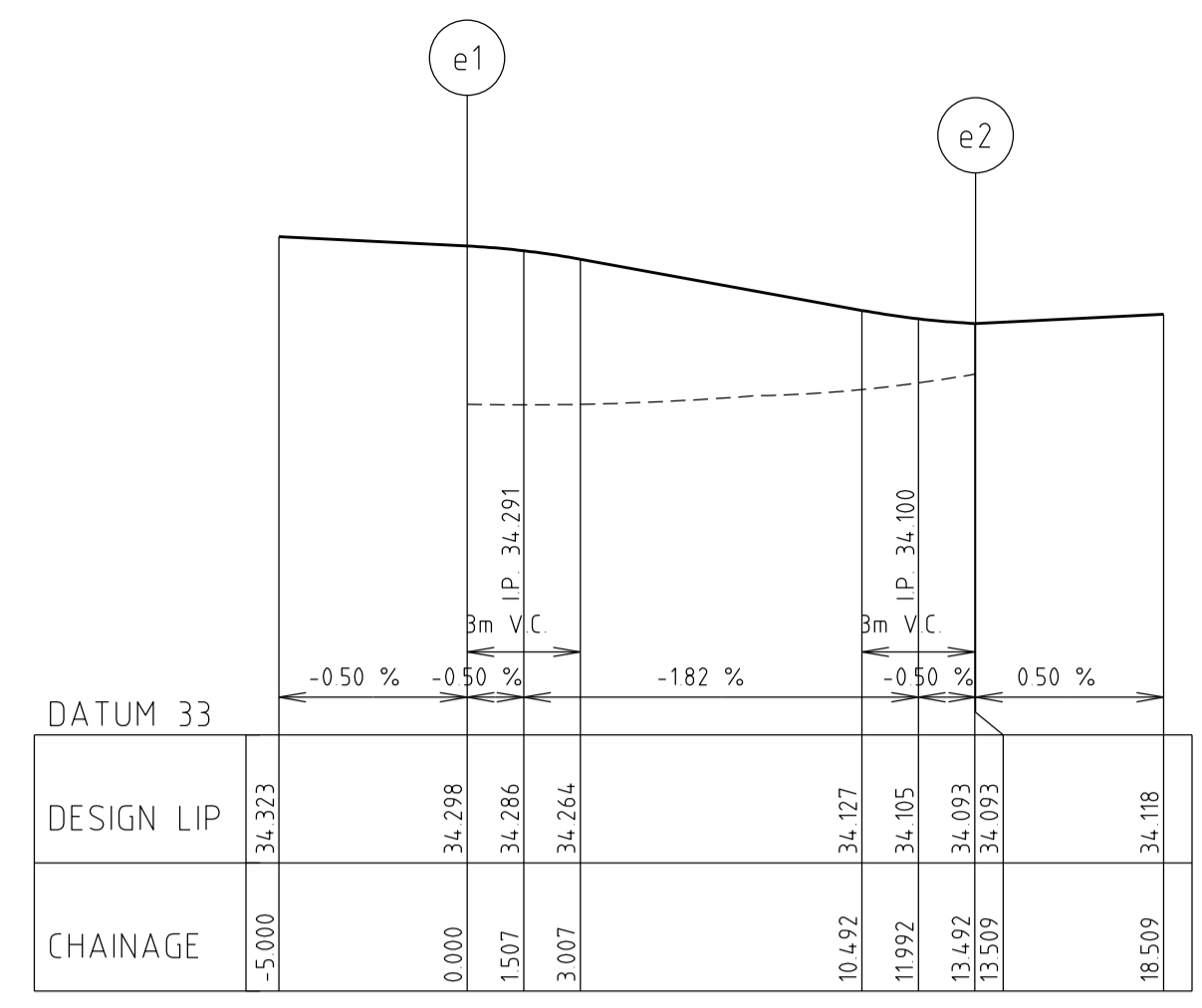
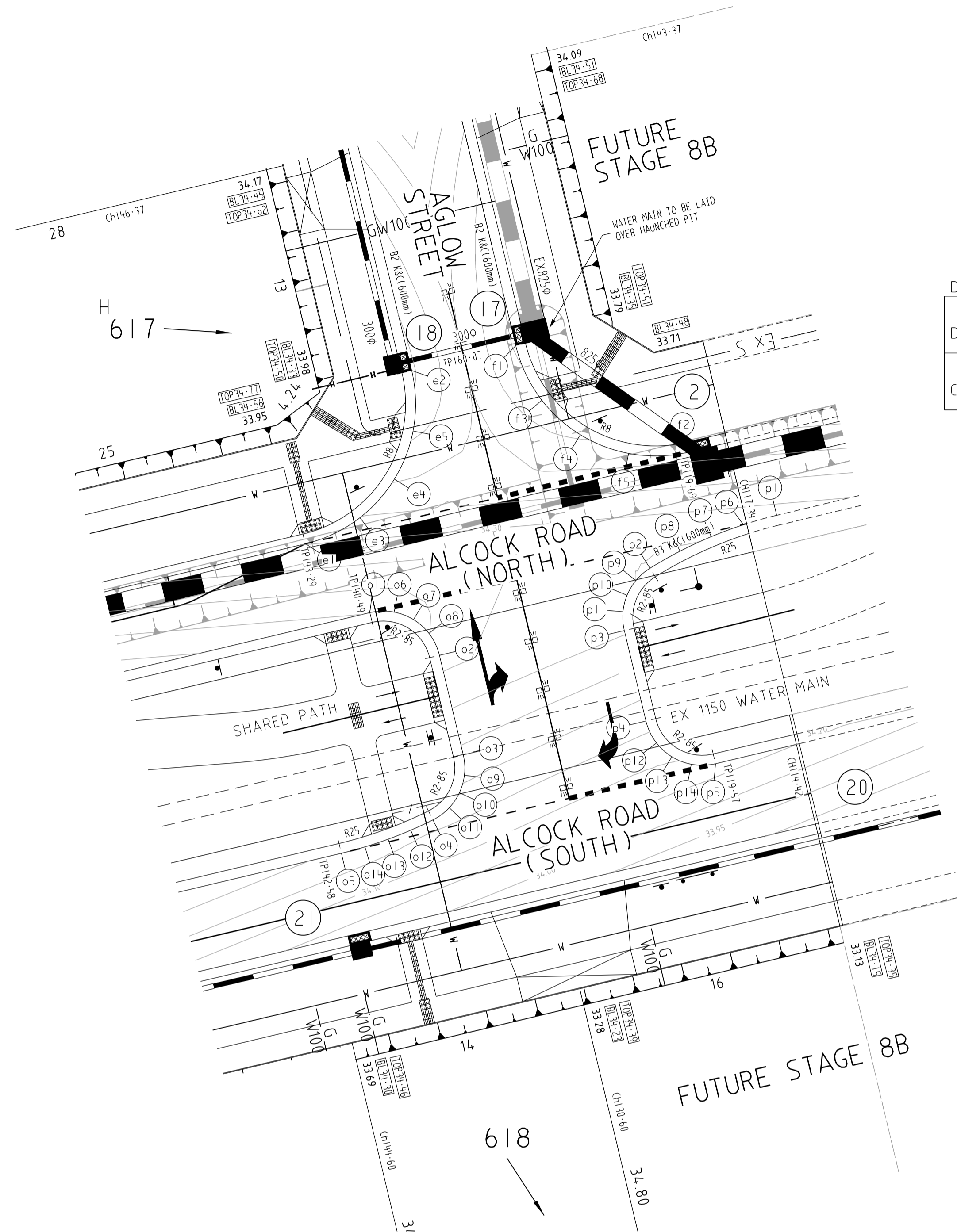

NOTES

- ALL SIGNS TO BE SLEEVED USING A SL27 SLEEVE.
- HAZARD / DIRECTIONAL TGS'S SHOWN THUS [] / [] AND FOOTPATH RAMPS SHALL BE CONSTRUCTED IN ACCORDANCE WITH VICROADS STD DWGS SD2031 TO SD2035. TGS1'S SHALL CONFORM TO AS1428.4
- ALL SETOUT AND GRADES ARE TO LIP OF KERB.
- ☐ ☐ INDICATES UNIDIRECTIONAL & BIDIRECTIONAL RPPM'S PLACED AT 3.00m CTS

LIP OF KERB PROFILE



AMENDMENTS				breese pitt dixon pty. ltd. land surveyors civil engineers		1/19 cato street hawthorn east, 3123 telephone 8823 2300 fax no. 8823 2310	
MELWAY REF. 760-E-11		ALBRIGHT ESTATE STAGE 6		MUNICIPALITY		WYNDHAM	
SURVEY BPD		DESIGN D.P.		REFERENCE		9354 E/6	
A 22/10/18 ISSUE FOR CONSTRUCTION		DRAWN D.P.		SCALE AS SHOWN		DATUM AHD DATE JUL 18 SHEET 5 OF 22	
VER	DATE	REMARKS	CHECKED	SCALE	DATUM	AHD	DATE



Alignment e

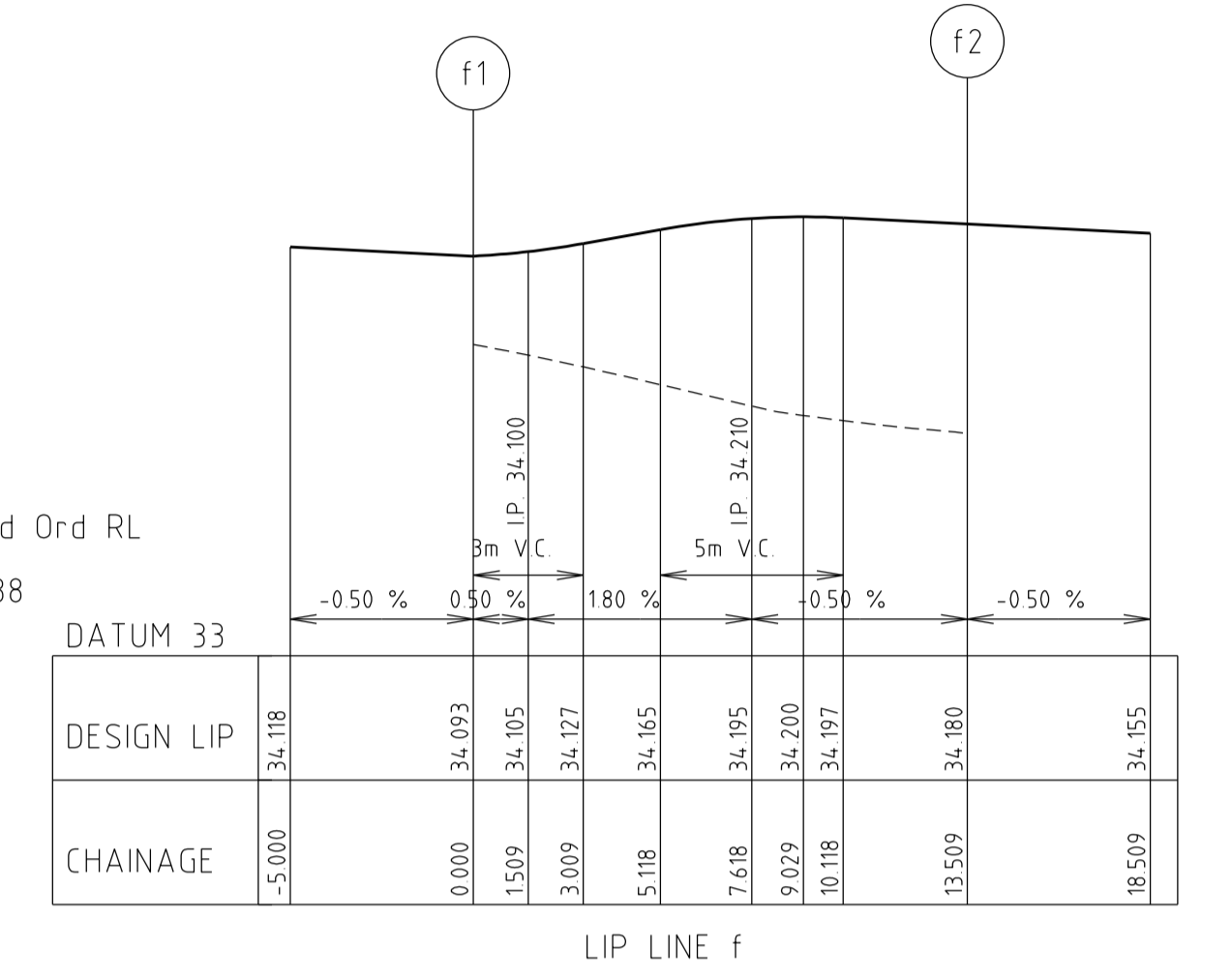
Point no	Easting	Northing	RL
e 1	300059.678	5810792.760	34.298
e 2	300066.041	5810803.125	34.093
e 3	300062.942	5810794.324	34.252
e 4	300065.007	5810796.625	34.195
e 5	300066.124	5810799.506	34.139

Curve no	Radius	Chord	Mid Ord	Qtr Ord	Mid Ord RL
e 1 2	-8.600	12.162	2.519	1.963	34.195

Alignment f

Point no	Easting	Northing	RL
f 1	300072.266	5810804.614	34.093
f 2	300082.631	5810798.251	34.180
f 3	300073.830	5810801.350	34.138
f 4	300076.130	5810799.286	34.188
f 5	300079.012	5810798.169	34.198

Curve no	Radius	Chord	Mid Ord	Qtr Ord	Mid Ord RL
f 1 2	-8.600	12.162	2.519	1.963	34.188



INTERSECTION DETAILS

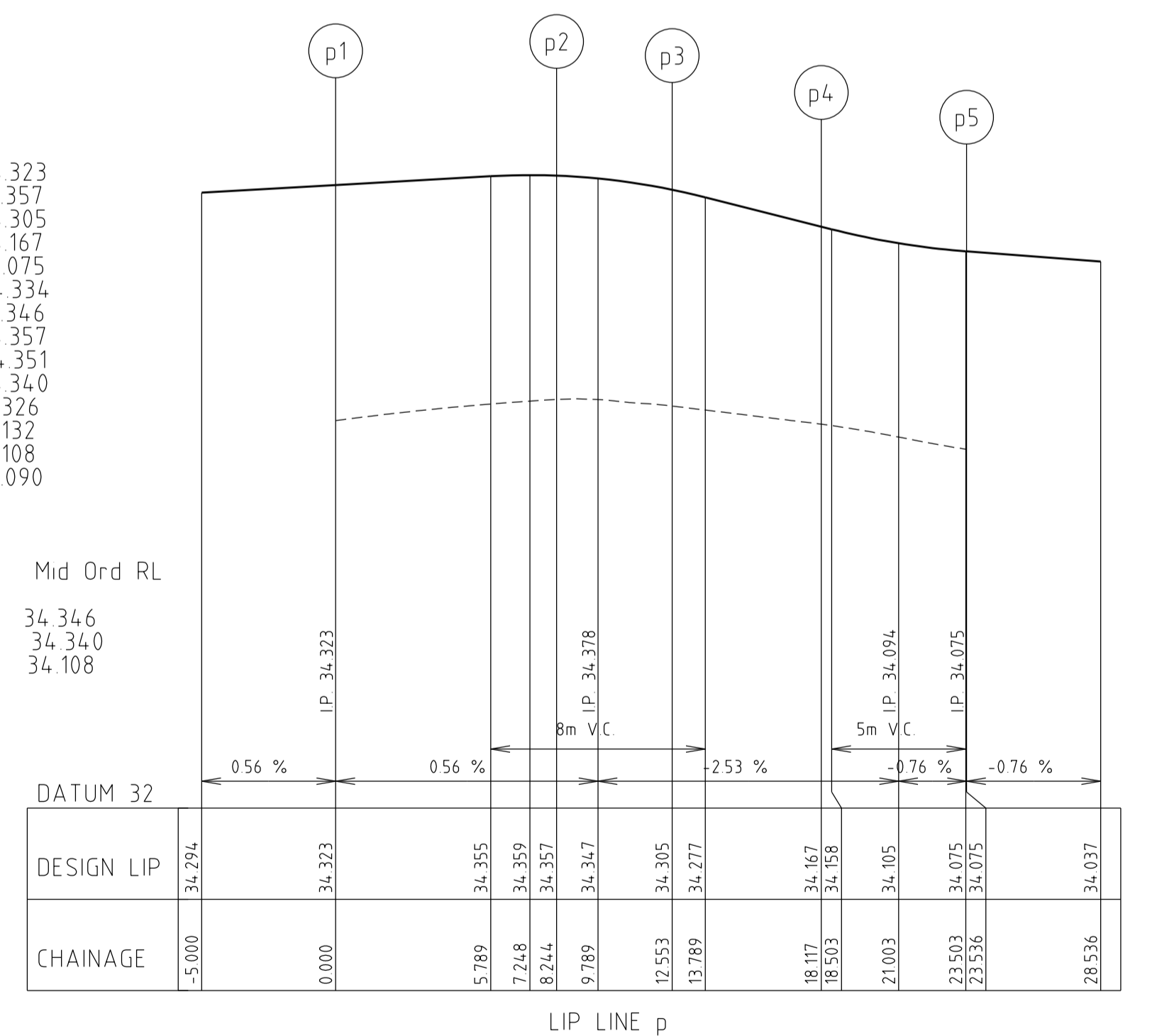
SCALE 1:200
SCALE 1:200



Alignment p

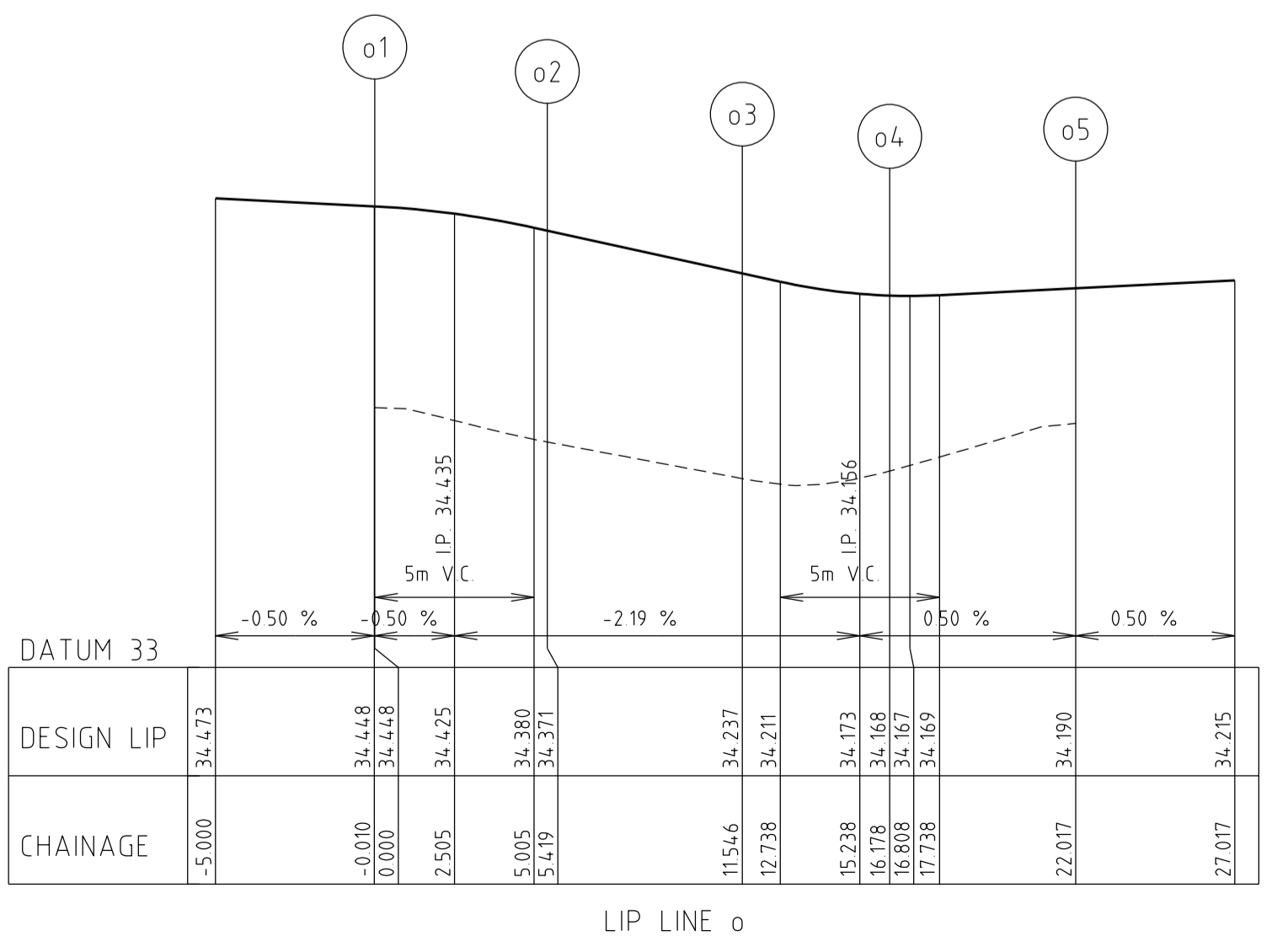

Point no	Easting	Northing	RL
p 1	300087.867	5810794.466	34.323
p 2	300080.292	5810791.302	34.357
p 3	300078.760	5810787.570	34.305
p 4	300080.054	5810782.160	34.167
p 5	300084.212	5810779.608	34.075
p 6	300085.877	5810793.904	34.334
p 7	300083.952	5810793.190	34.346
p 8	300082.090	5810792.323	34.357
p 9	300079.446	5810790.559	34.351
p 10	300078.924	5810789.684	34.340
p 11	300078.680	5810788.693	34.326
p 12	300080.682	5810780.851	34.132
p 13	300081.605	5810780.023	34.108
p 14	300082.761	5810779.574	34.090

Curve no	Radius	Chord	Mid Ord	Qtr Ord	Mid Ord RL
p 1 2	-25.600	8.209	0.331	0.249	34.346
p 2 3	-3.450	4.034	0.651	0.500	34.340
p 4 5	-3.450	4.879	1.010	0.788	34.108



LIP OF KERB PROFILE

SCALE H:200 V:20

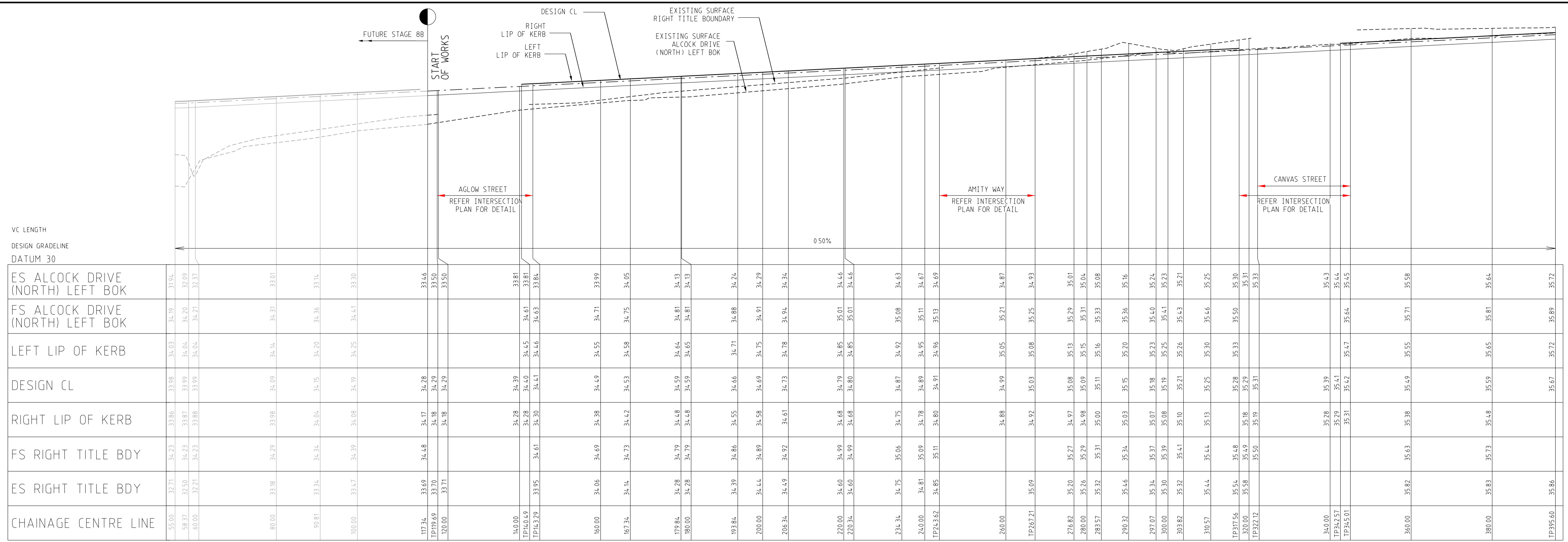


Alignment o


Point no	Easting	Northing	RL
o 1	300063.542	5810788.646	34.448
o 2	300067.700	5810786.093	34.371
o 3	300069.125	5810780.135	34.237
o 4	300067.311	5810776.245	34.168
o 5	300061.836	5810774.254	34.190
o 6	300064.993	5810788.679	34.437
o 7	300066.149	5810788.231	34.422
o 8	300067.072	5810787.403	34.402
o 9	300069.195	5810778.918	34.210
o 10	300068.897	5810777.874	34.190
o 11	300068.288	5810776.974	34.176
o 12	300065.985	5810775.630	34.168
o 13	300064.630	5810775.093	34.176
o 14	300063.247	5810774.634	34.183

Curve no	Radius	Chord	Mid Ord	Qtr Ord	Mid Ord RL
o 1 2	3.450	4.879	1.010	0.788	34.422
o 3 4	3.450	4.292	0.749	0.578	34.190
o 4 5	25.600	5.826	0.166	0.125	34.176

AMENDMENTS			breese pitt dixon Pty. Ltd.		1/19 cato street hawthorn east, 3123 telephone 8823 2300 fax no. 8823 2310	
			land surveyors		civil engineers	
			ALBRIGHT ESTATE STAGE 6		MUNICIPALITY WYNDHAM	
			9354 E/6		REFERENCE	
VER	DATE	ISSUE FOR CONSTRUCTION	CHECKED	SCALE AS SHOWN	DATUM AHD	DATE JUL 18
						SHEET 6 OF 22

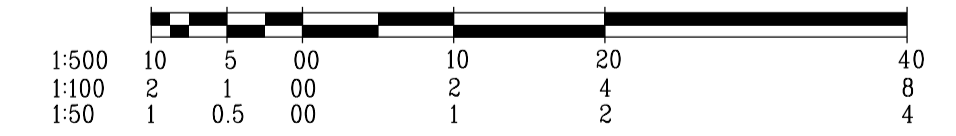


VC LENGTH	DESIGN GRADELINE	DATUM 30
ES ALCOCK DRIVE (NORTH) LEFT BOK	31.94	31.94
FS ALCOCK DRIVE (NORTH) LEFT BOK	34.19	34.19
LEFT LIP OF KERB	34.03	34.03
DESIGN CL	33.98	33.98
RIGHT LIP OF KERB	33.86	33.86
FS RIGHT TITLE BDY	34.23	34.23
ES RIGHT TITLE BDY	32.71	32.71
CHAINAGE CENTRE LINE	55.00	55.00
	60.00	60.00
	80.00	80.00
	90.81	90.81
	100.00	100.00
	117.34	117.34
	120.00	120.00
	140.00	140.00
	160.00	160.00
	167.34	167.34
	179.84	179.84
	180.00	180.00
	193.84	193.84
	200.00	200.00
	206.34	206.34
	220.00	220.00
	220.34	220.34
	234.34	234.34
	240.00	240.00
	242.62	242.62
	260.00	260.00
	267.21	267.21
	276.82	276.82
	280.00	280.00
	283.57	283.57
	290.32	290.32
	297.07	297.07
	300.00	300.00
	303.82	303.82
	310.57	310.57
	317.56	317.56
	320.00	320.00
	322.12	322.12
	340.00	340.00
	340.01	340.01
	360.00	360.00
	380.00	380.00
	395.60	395.60



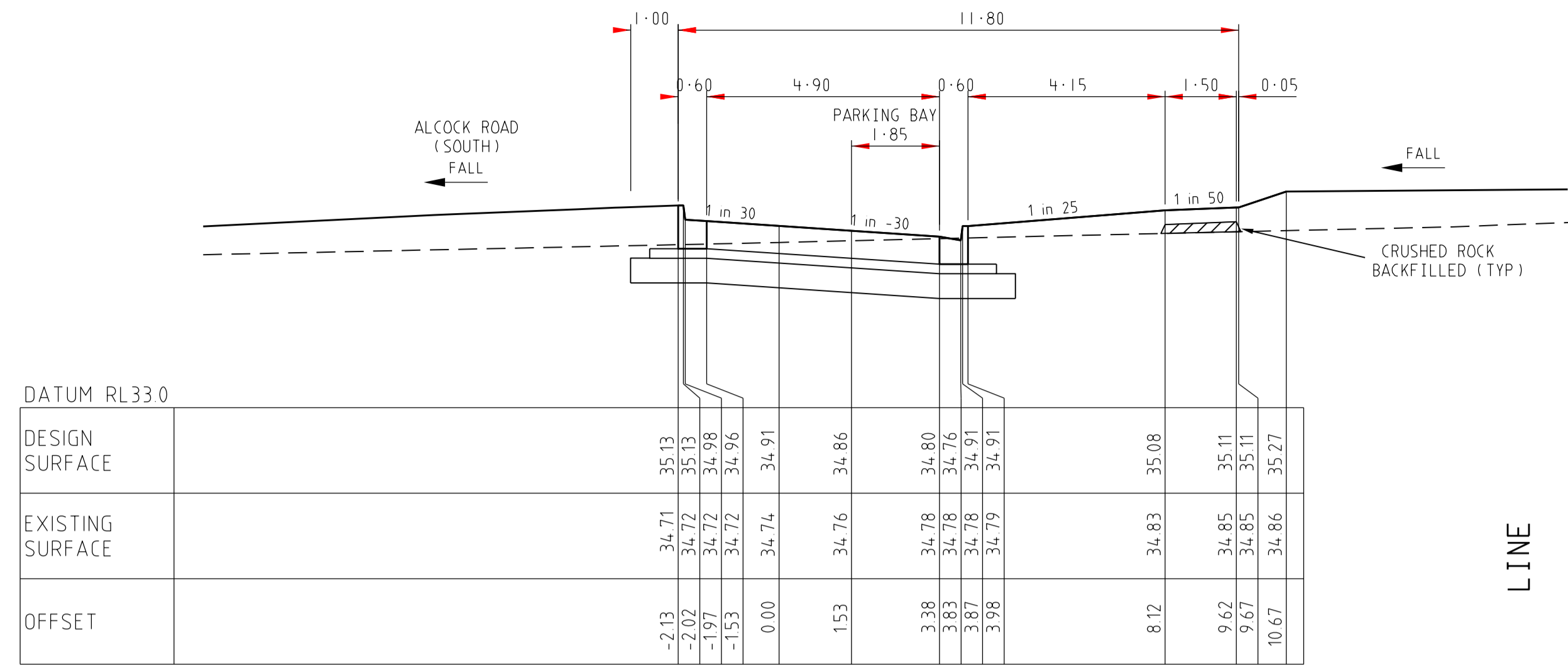
VC LENGTH	DESIGN GRADELINE	DATUM 30
ES ALCOCK DRIVE (NORTH) LEFT BOK	35.72	35.72
FS ALCOCK DRIVE (NORTH) LEFT BOK	35.89	35.89
LEFT LIP OF KERB	35.72	35.72
DESIGN CL	35.67	35.67
RIGHT LIP OF KERB	35.56	35.56
FS RIGHT TITLE BDY	35.81	35.81
ES RIGHT TITLE BDY	35.86	35.86
CHAINAGE CENTRE LINE	395.60	395.60
	398.98	398.98
	400.00	400.00
	401.69	401.69
	406.33	406.33
	416.81	416.81
	420.00	420.00
	421.26	421.26
	440.00	440.00
	460.00	460.00
	461.71	461.71
	480.00	480.00
	500.00	500.00
	520.00	520.00
	521.71	521.71
	540.00	540.00
	560.00	560.00
	570.00	570.00

ALCOCK ROAD (NORTH)



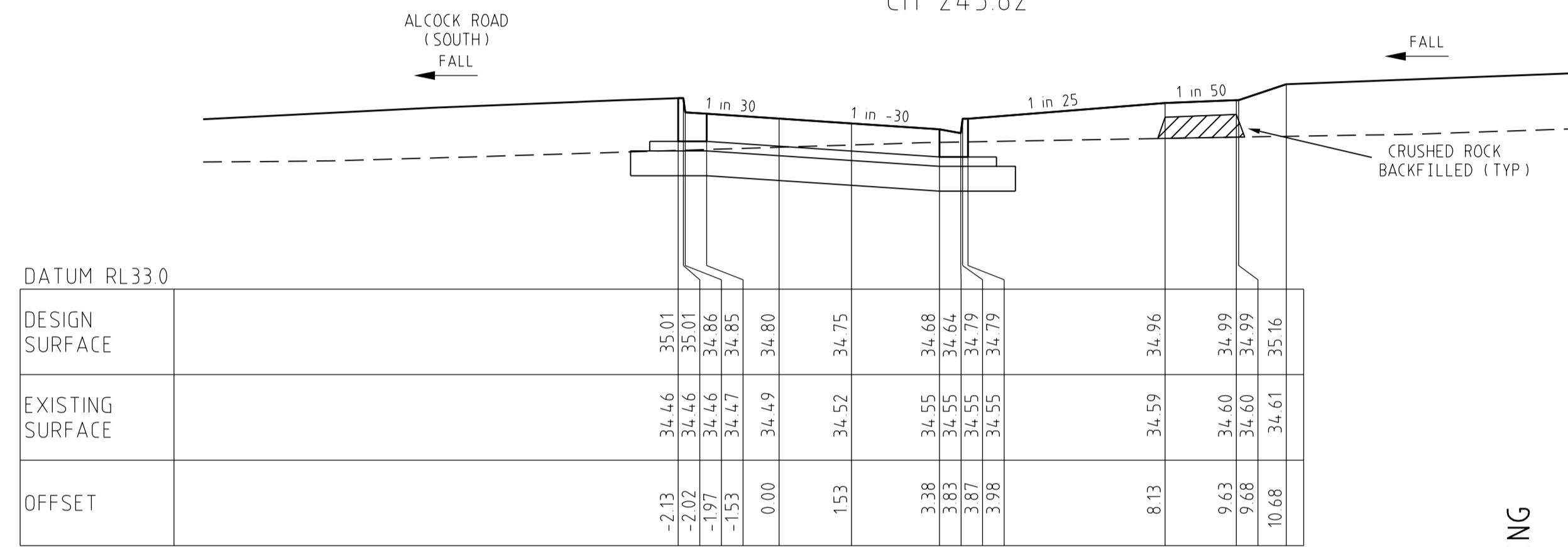
		breese pitt dixon pty. ltd. land surveyors civil engineers		1/19 cato street hawthorn east, 3123 telephone 8823 2300 fax no. 8823 2310	
MELWAY REF. 360-E-11		ALBRIGHT ESTATE STAGE 6		MUNICIPALITY WYNDHAM	
SURVEY BPD		DESIGN D.P.		REFERENCE 9354 E/6	
DATE 22/10/18		ISSUE FOR CONSTRUCTION		DATE JUL 18	
VER		REMARKS		SHEET 7 OF 22	
CHECKED		SCALE AS SHOWN		DATUM AHD	
AMENDMENTS		DATE		REMARKS	

LINE



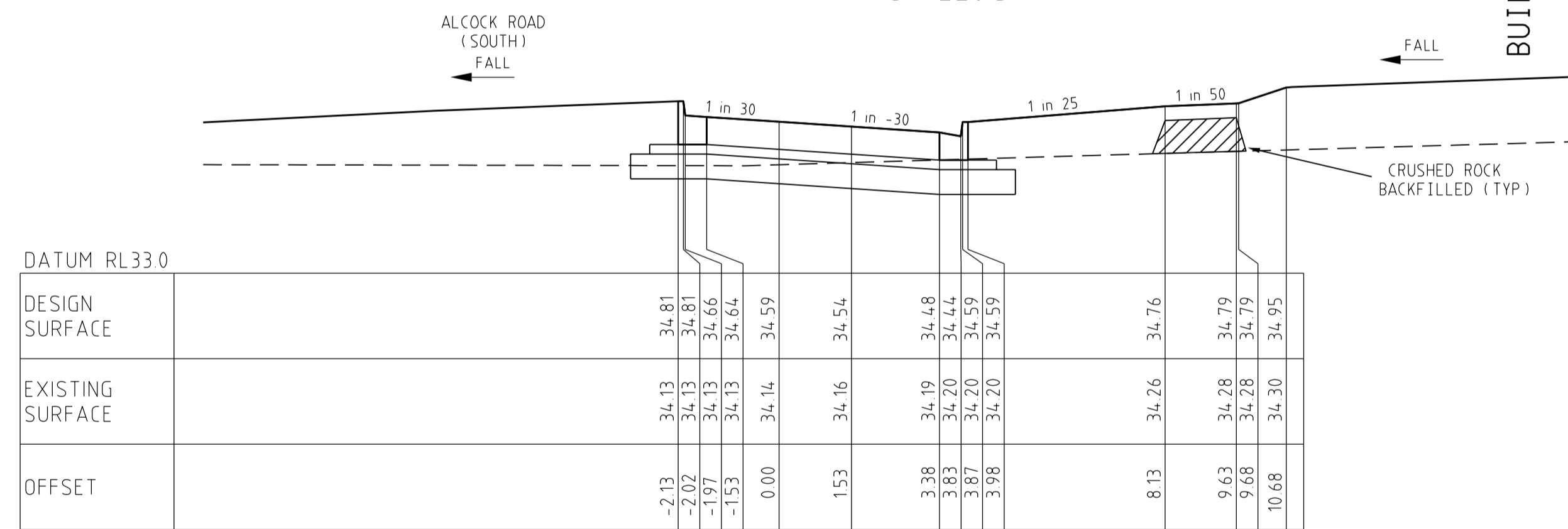
LINE

BUILDING



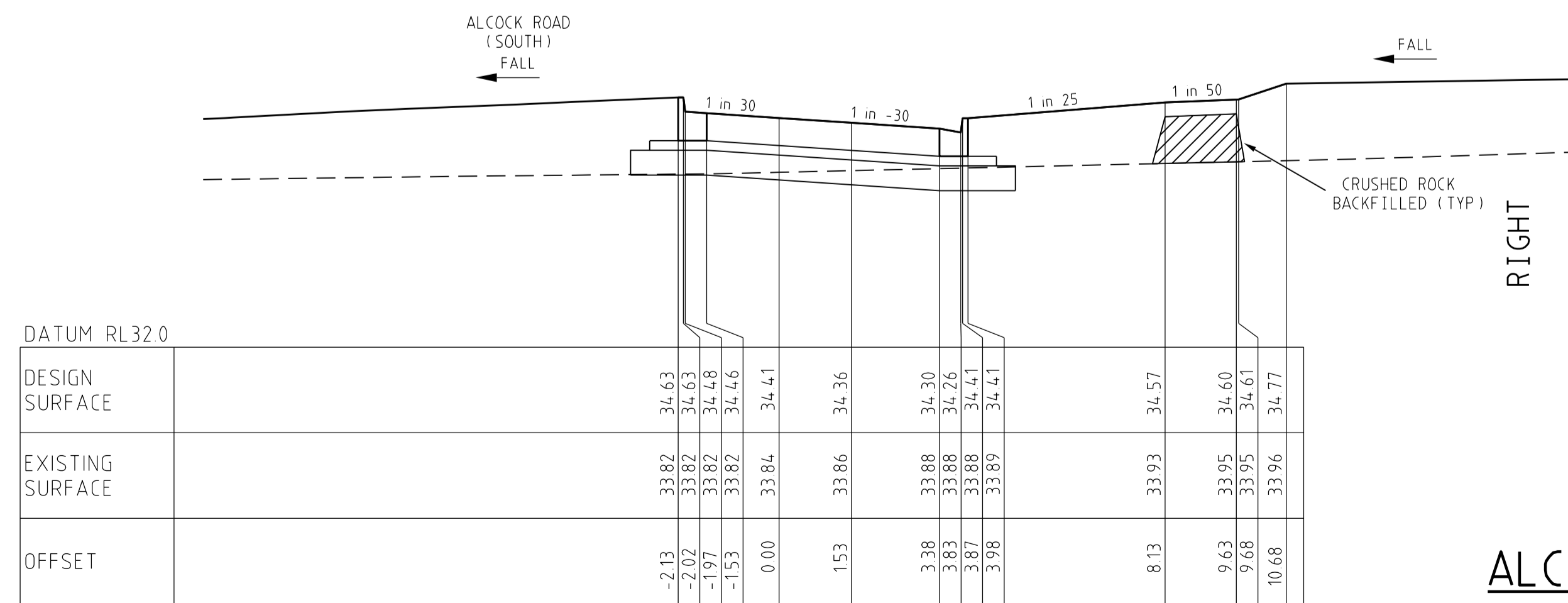
BUILDING

LEFT



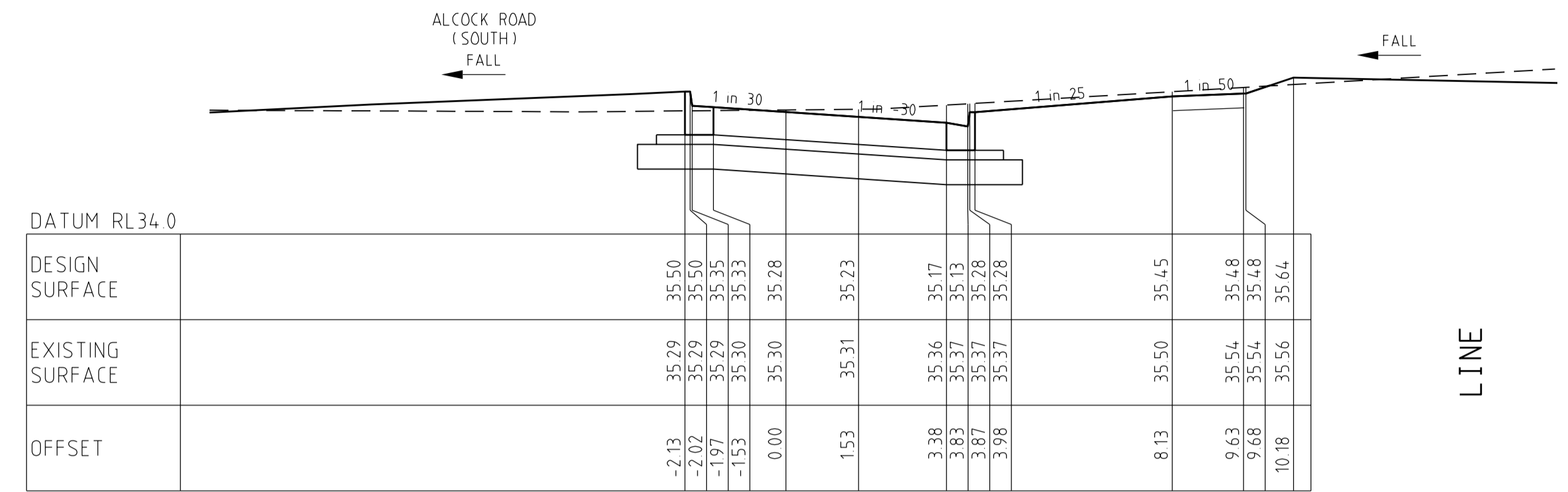
RIGHT

LEFT



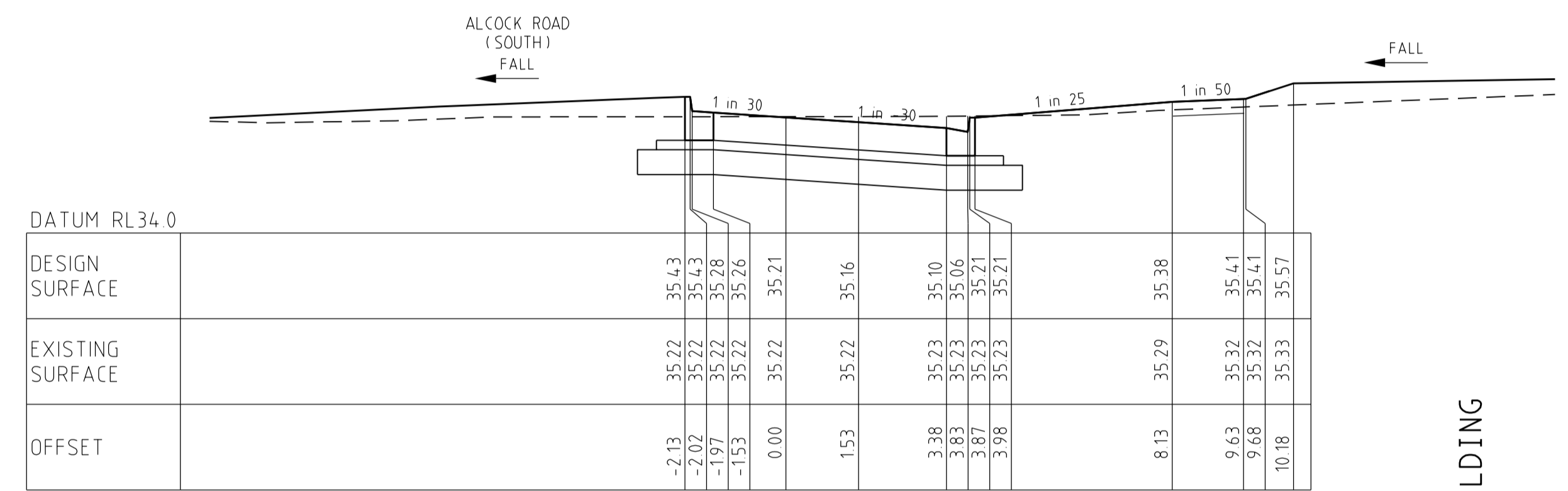
RIGHT

LINE



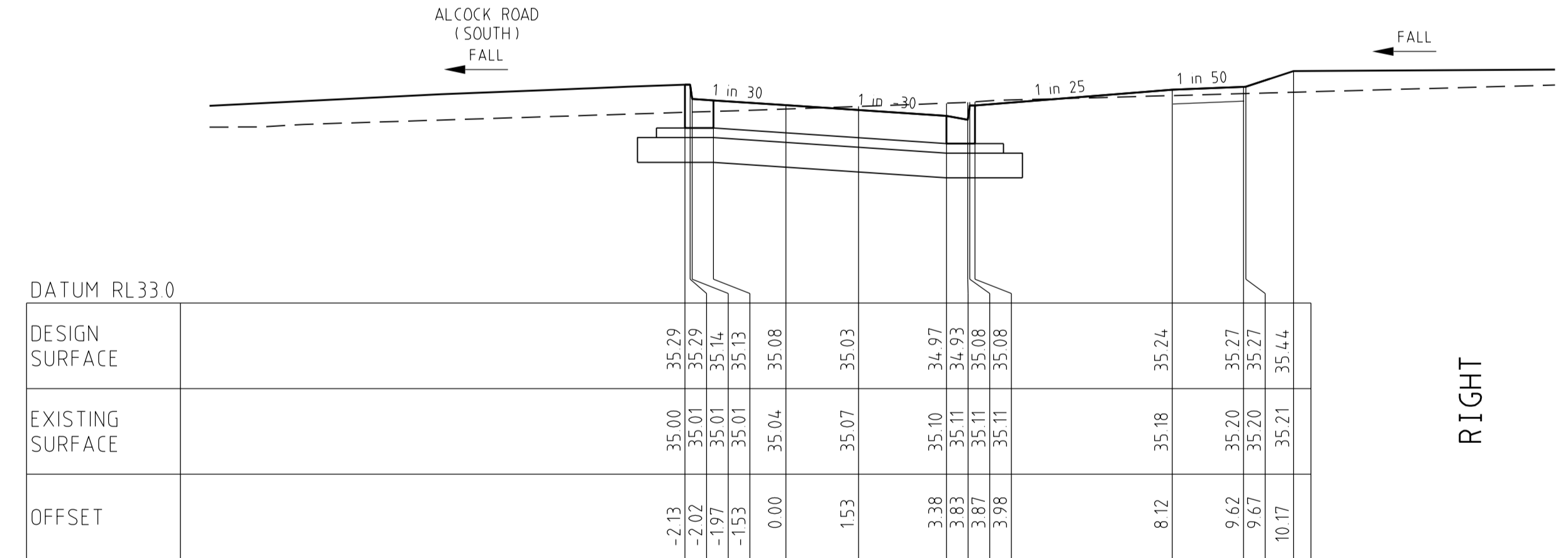
LINE

BUILDING



BUILDING

LEFT

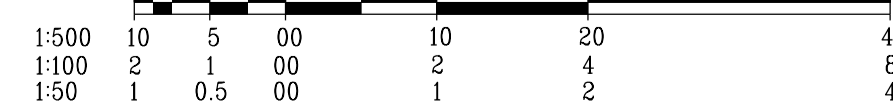


RIGHT

CROSS SECTIONS

SCALE HORIZONTAL 1:100 VERTICAL 1:50

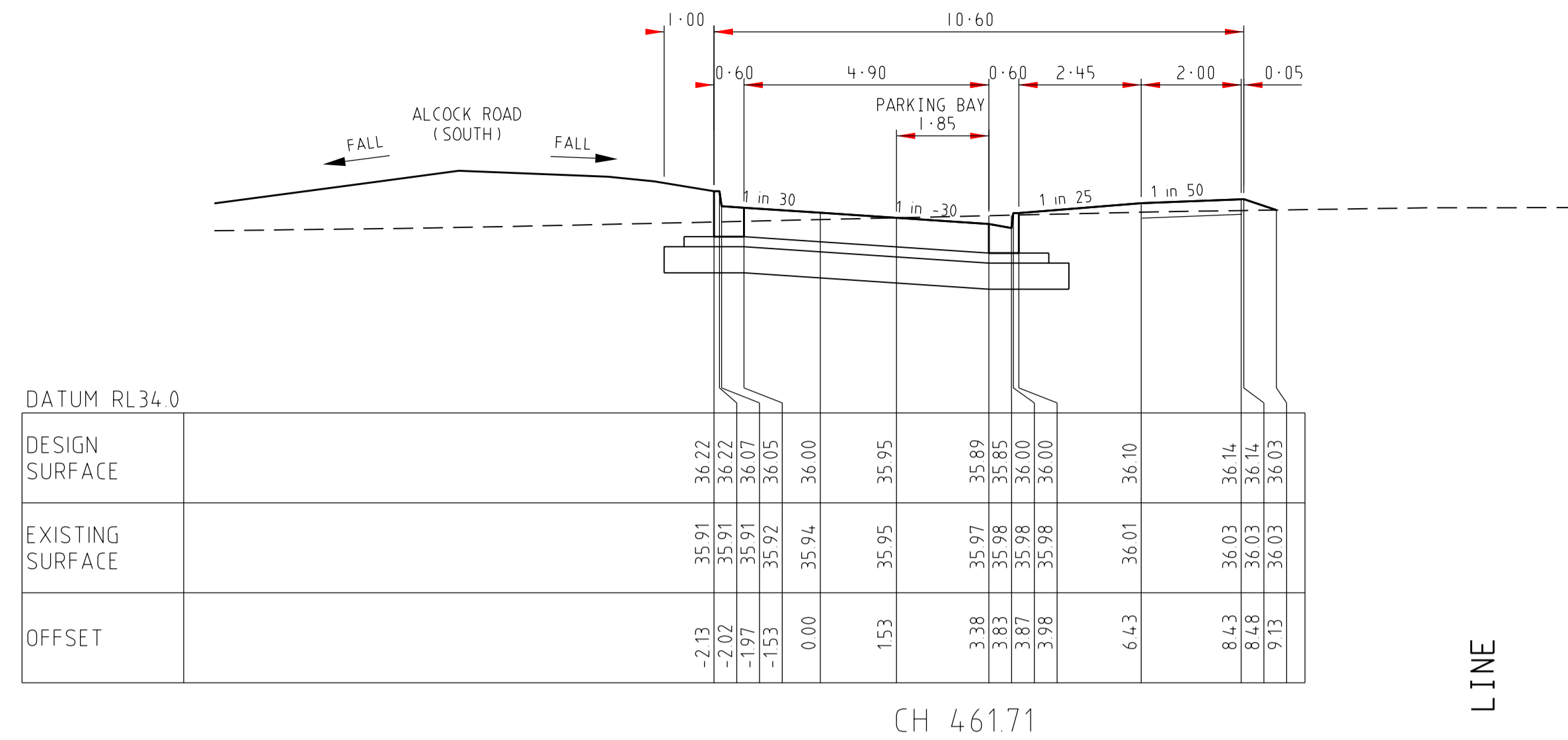
ALCOCK ROAD (NORTH)



		breese pitt dixon pty. ltd. land surveyors civil engineers		1/19 cato street hawthorn east, 3123 telephone 8823 2300 fax no. 8823 2310	
MELWAY REF. 360-E-11		ALBRIGHT ESTATE STAGE 6		MUNICIPALITY WYNDHAM	
SURVEY BPD		DESIGN D.P.		REFERENCE 9354 E/6	
DATE 22/10/18		DRAWN D.P.		SHEET 8 OF 22	
AMENDMENTS		CHECKED <i>[Signature]</i>		SCALE AS SHOWN	
VER. DATE		REMARKS		DATUM AHD	
DATE		DATE JUL 18		DATE	

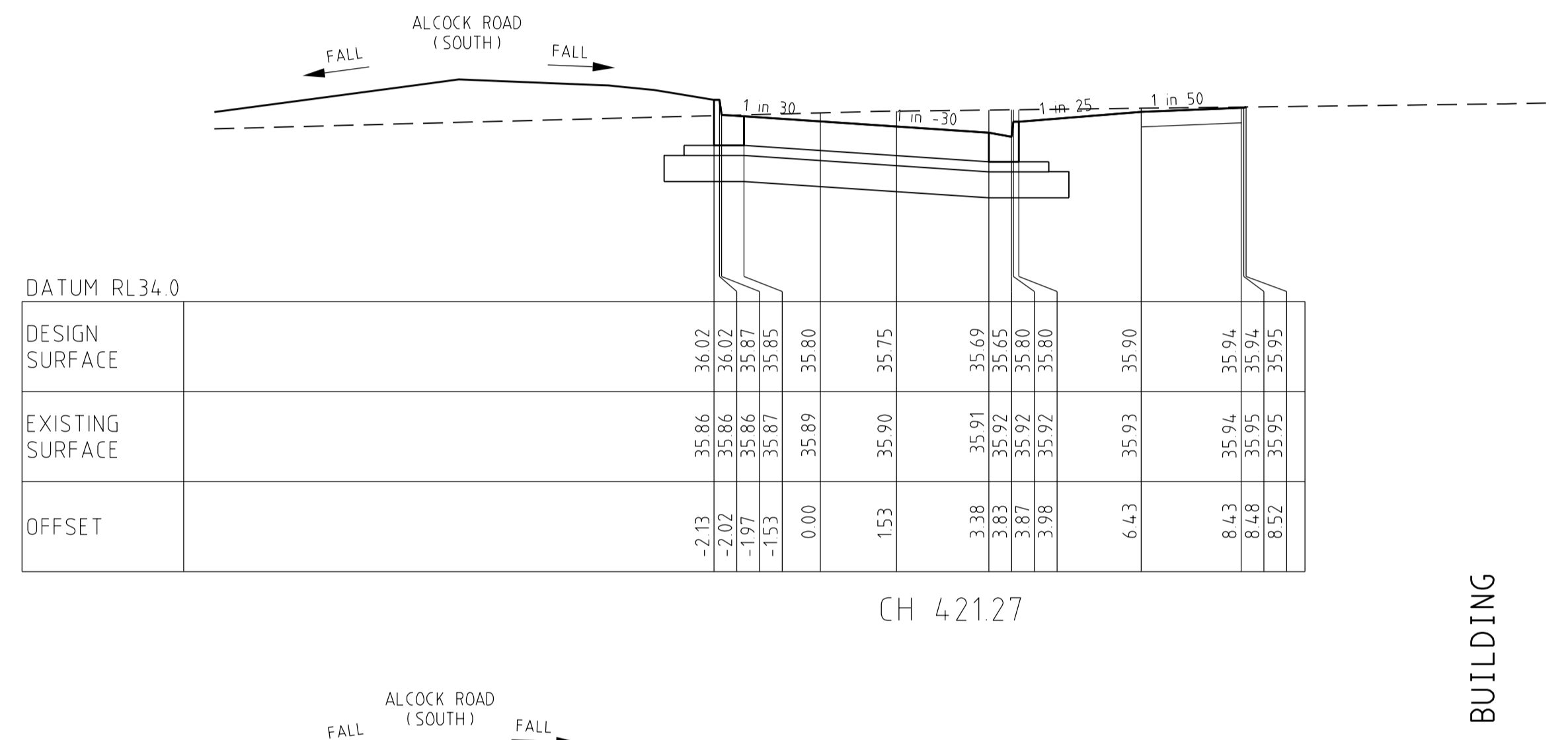
J:\VPP\PROJECTS\106166_808_ARI\NKS.dgn

LINE



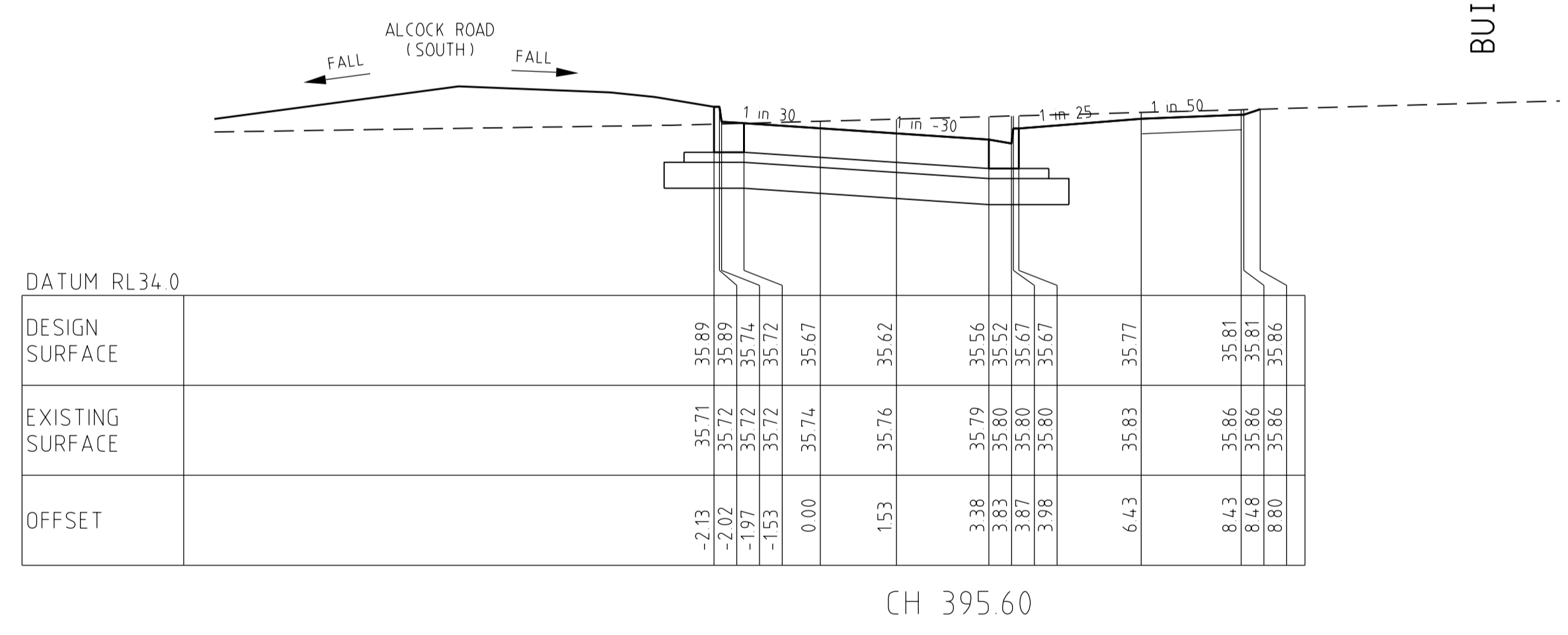
LINE

BUILDING



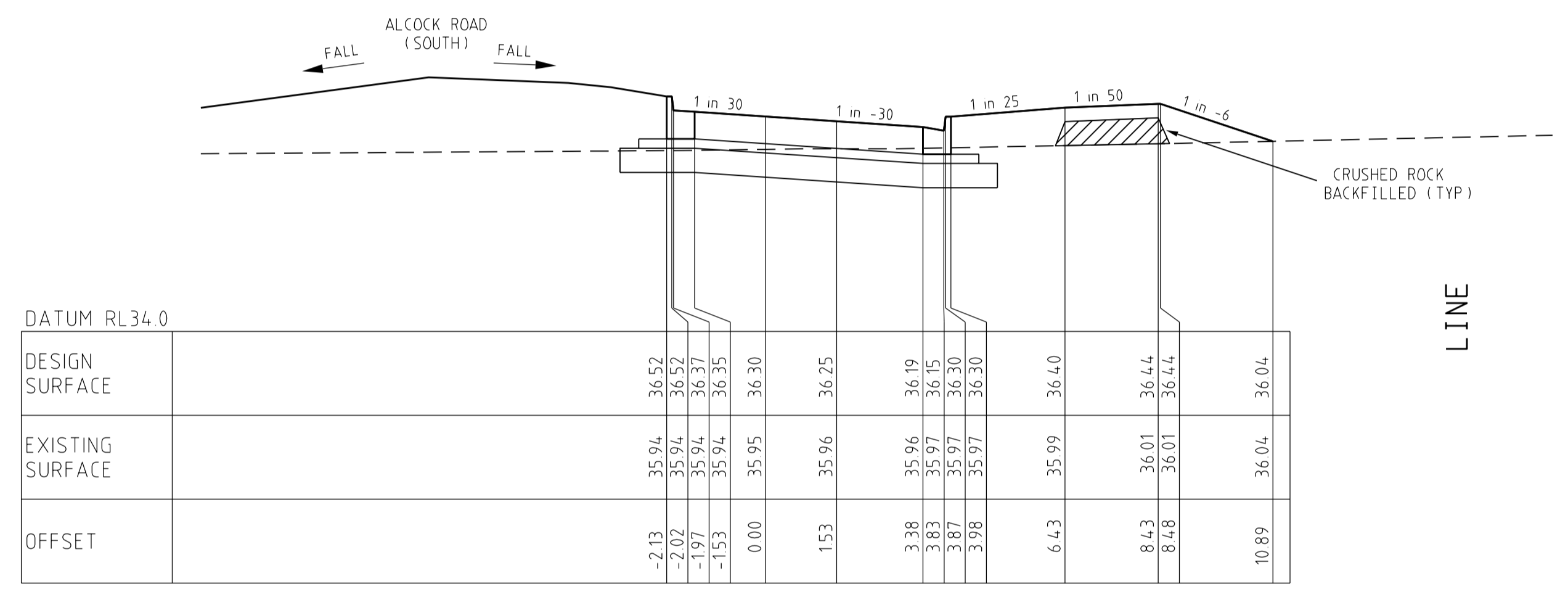
BUILDING

LEFT



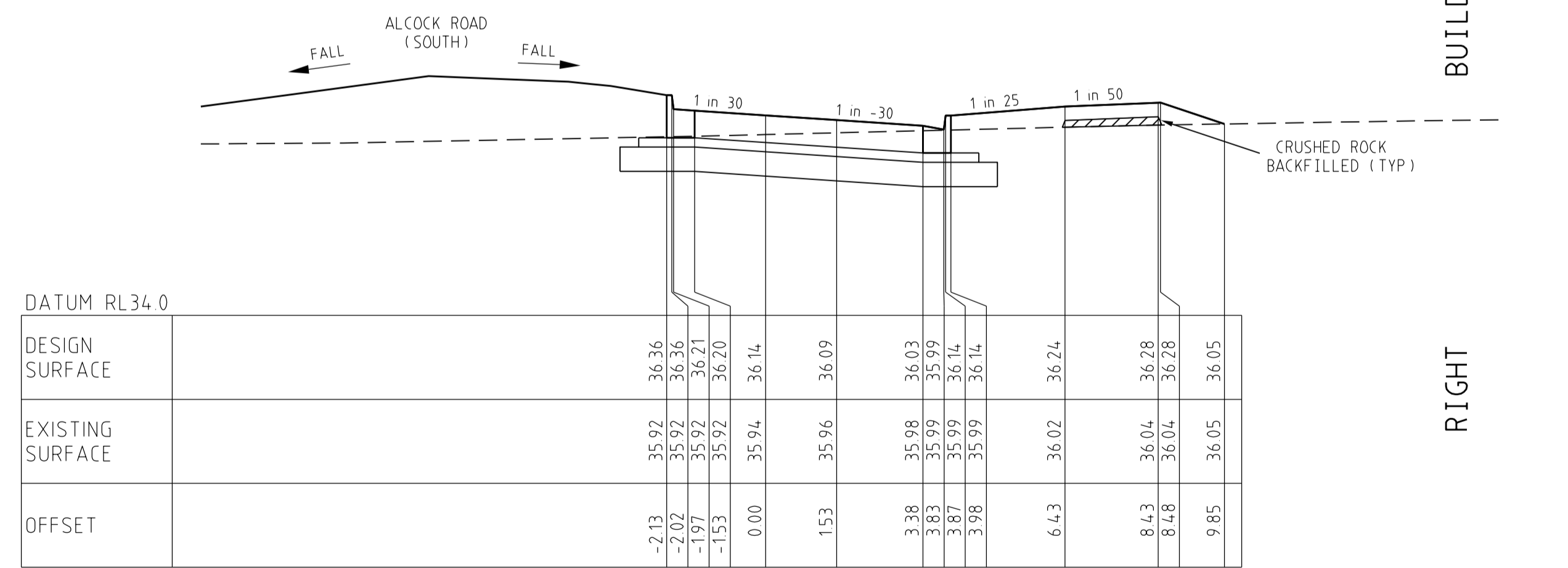
RIGHT

LINE



LINE

BUILDING

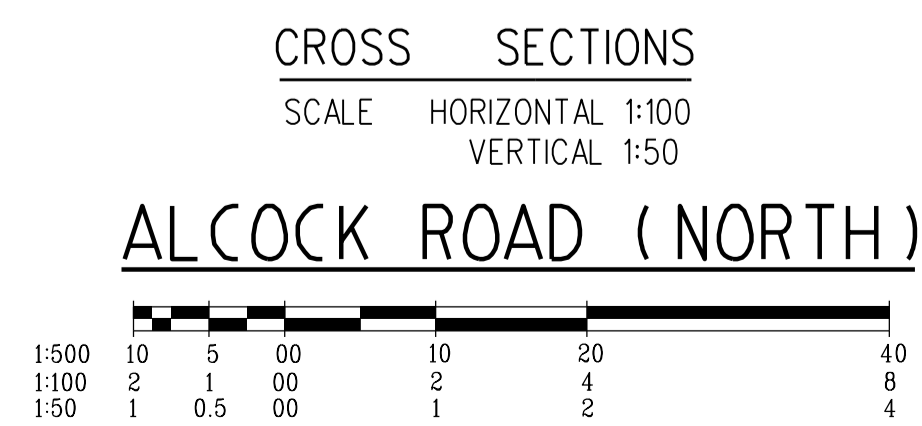


BUILDING

LEFT



RIGHT



		breese pitt dixon pty. ltd. land surveyors civil engineers		1/19 cato street hawthorn east, 3123 telephone 8823 2300 fax no. 8823 2310	
MELWAY REF. 360-E-11		ALBRIGHT ESTATE STAGE 6		MUNICIPALITY WYNDHAM	
SURVEY BPD		DESIGN D.P.		REFERENCE 9354 E/6	
DRAWN D.P.		CHECKED		SCALE AS SHOWN DATUM AHD DATE JUL 18	
AMENDMENTS		VER DATE REMARKS		SHEET 9 OF 22	

FUTURE STAGE 8B
START OF WORKS

EXISTING SURFACE ALCOCK DRIVE (NORTH) BOK
EXISTING SURFACE LEFT TITLE BOUNDARY
DESIGN CL
RIGHT LIP OF KERB
LEFT LIP OF KERB

REFER INTERSECTION PLAN FOR DETAIL

EVANDALE DRIVE
REFER INTERSECTION PLAN FOR DETAIL

REFER INTERSECTION PLAN FOR DETAIL

SCORPIO CRESCENT
REFER INTERSECTION PLAN FOR DETAIL

VC LENGTH
DESIGN GRADELINE
DATUM 31

ES LEFT TITLE BDY	62.00	32.65	34.23	33.74	33.84	33.89	32.63
FS LEFT TITLE BDY	65.22	32.74	34.25	33.80	33.75	33.64	32.63
LEFT LIP OF KERB	71.67	32.94	34.18	33.84	33.78	33.67	32.62
DESIGN CL	80.00	33.04	34.32	33.88	33.83	33.71	32.70
RIGHT LIP OF KERB	100.00	33.33	34.42	33.98	33.93	33.81	32.94
FS RIGHT TITLE BDY	114.42	33.66	34.50	34.05	34.00	33.89	34.15
ES RIGHT TITLE BDY	114.60	33.47	34.50	34.05	34.00	33.89	34.15
CHAINAGE CENTRE LINE	TP119.57	33.54	34.64	34.08	34.02	33.91	34.17
	120.00	33.55			34.03	33.91	34.17
	130.60	33.71			34.08	33.97	34.23
	140.00	33.84			34.13	34.01	34.27
	TP142.58	33.86	34.64	34.19	34.16	34.03	34.29
	144.60	33.88	34.65	34.20	34.15	34.04	34.30
	158.60	34.00	34.72	34.27	34.22	34.11	34.37
	160.00	34.01	34.72	34.28	34.23	34.11	34.37
	172.60	34.12	34.79	34.34	34.29	34.18	34.44
	180.00	34.15	34.82	34.38	34.33	34.21	34.47
	188.60	34.22	34.87	34.42	34.37	34.26	34.52
	200.00	34.31	34.92	34.48	34.43	34.31	34.57
	204.60	34.35	34.95	34.50	34.45	34.34	34.60
	220.00	34.49	35.02	34.58	34.53	34.41	34.67
	220.60	34.50	35.03	34.58	34.53	34.42	34.68
	234.60	34.65	35.10	34.65	34.60	34.49	34.75
	240.00	34.69	35.12	34.68	34.63	34.51	34.77
	250.60	34.76	35.18	34.73	34.68	34.57	34.83
	260.00	34.89	35.22	34.78	34.73	34.61	34.87
	264.60	34.93	35.25	34.80	34.75	34.64	34.90
	280.00	35.08	35.32	34.88	34.83	34.71	34.97
	280.60	35.08	35.33	34.88	34.83	34.72	34.98
	TP292.65	35.22	35.39	34.94	34.89	34.78	35.04
	300.00	35.21	35.42	34.98	34.93	34.81	
	TP316.25	35.31	35.29	35.06	35.01	34.90	35.13
	320.00	35.33	35.65	35.08	35.03	34.91	35.13
	TP321.65	35.35	35.68	35.09	35.04	34.92	35.13
	328.60	35.38		35.07	34.96	35.22	35.10
	340.00	35.44		35.13	35.01	35.27	35.12
	342.60	35.46		35.14	35.03	35.29	35.14
	TP344.66	35.47		35.15	35.04	35.30	35.15
	356.60	35.57	35.71	35.26	35.21	35.10	35.36
	360.00	35.58	35.73	35.28	35.23	35.11	35.37
	TP368.95	35.60	35.77	35.32	35.27	35.16	35.42
	380.00	35.67	35.83	35.38	35.33	35.21	
	TP392.55	35.71	35.89	35.44	35.39	35.28	35.52

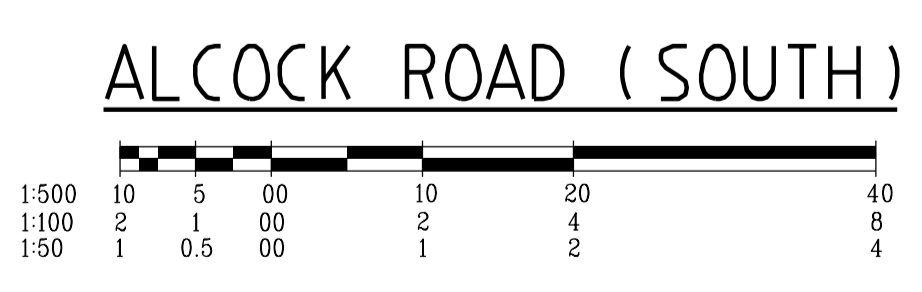
FUTURE STAGE 8B
END OF WORKS

EXISTING SURFACE ALCOCK DRIVE (NORTH) BOK
EXISTING SURFACE LEFT TITLE BOUNDARY
DESIGN CL
RIGHT LIP OF KERB
LEFT LIP OF KERB

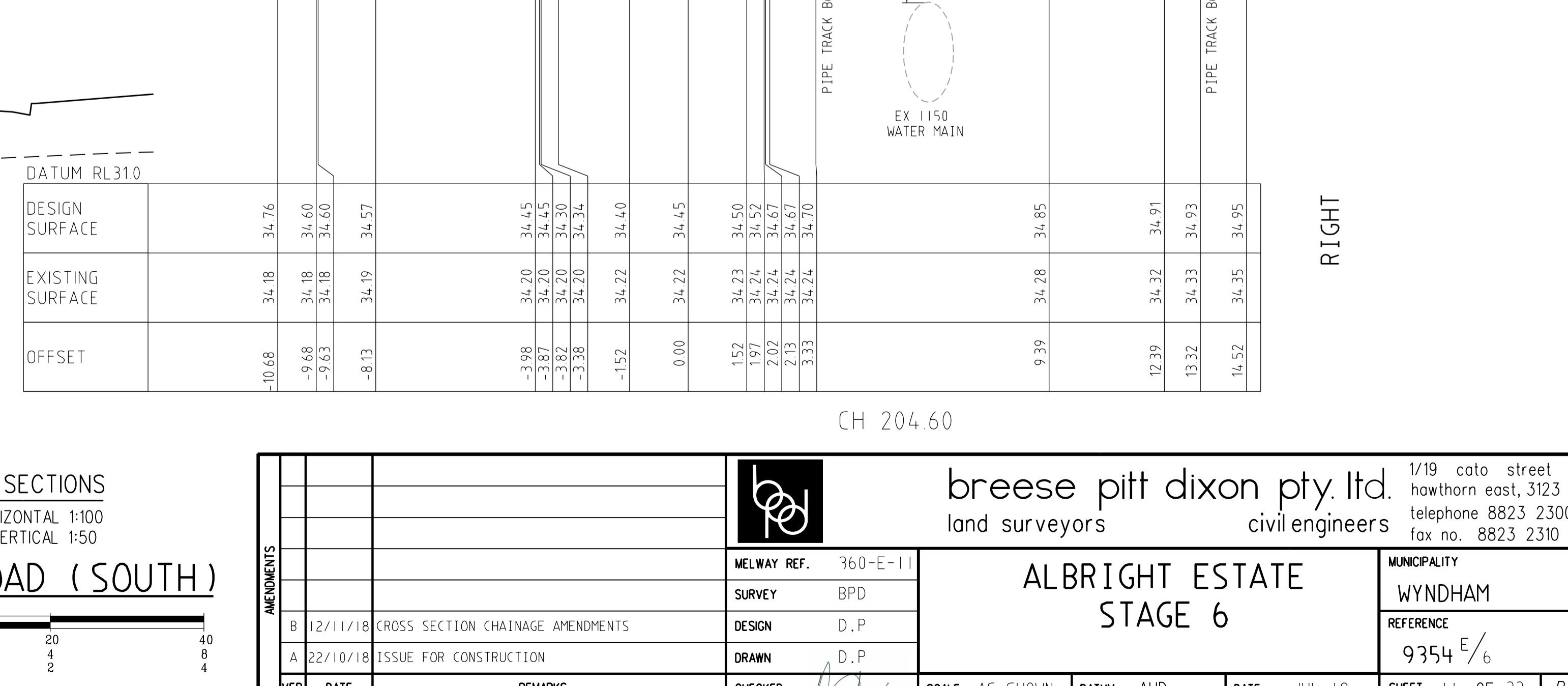
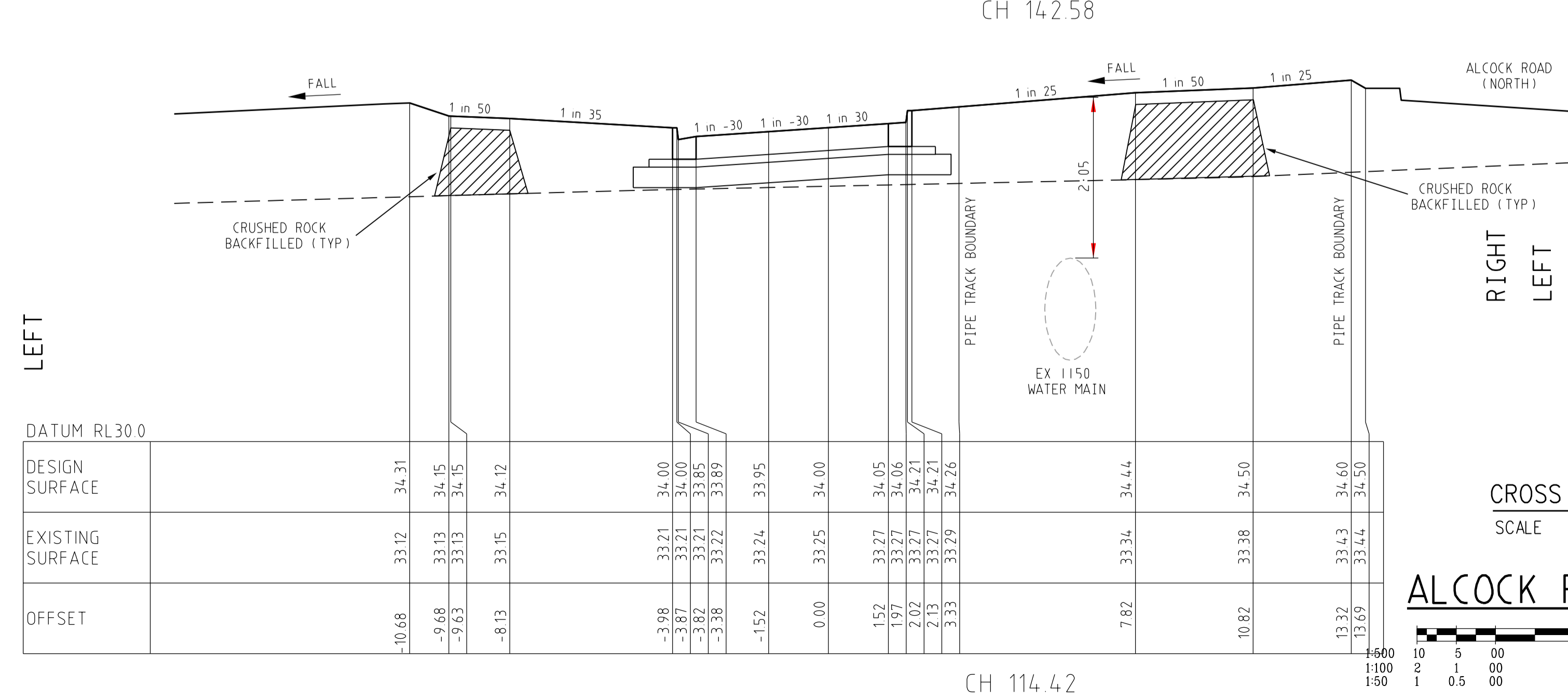
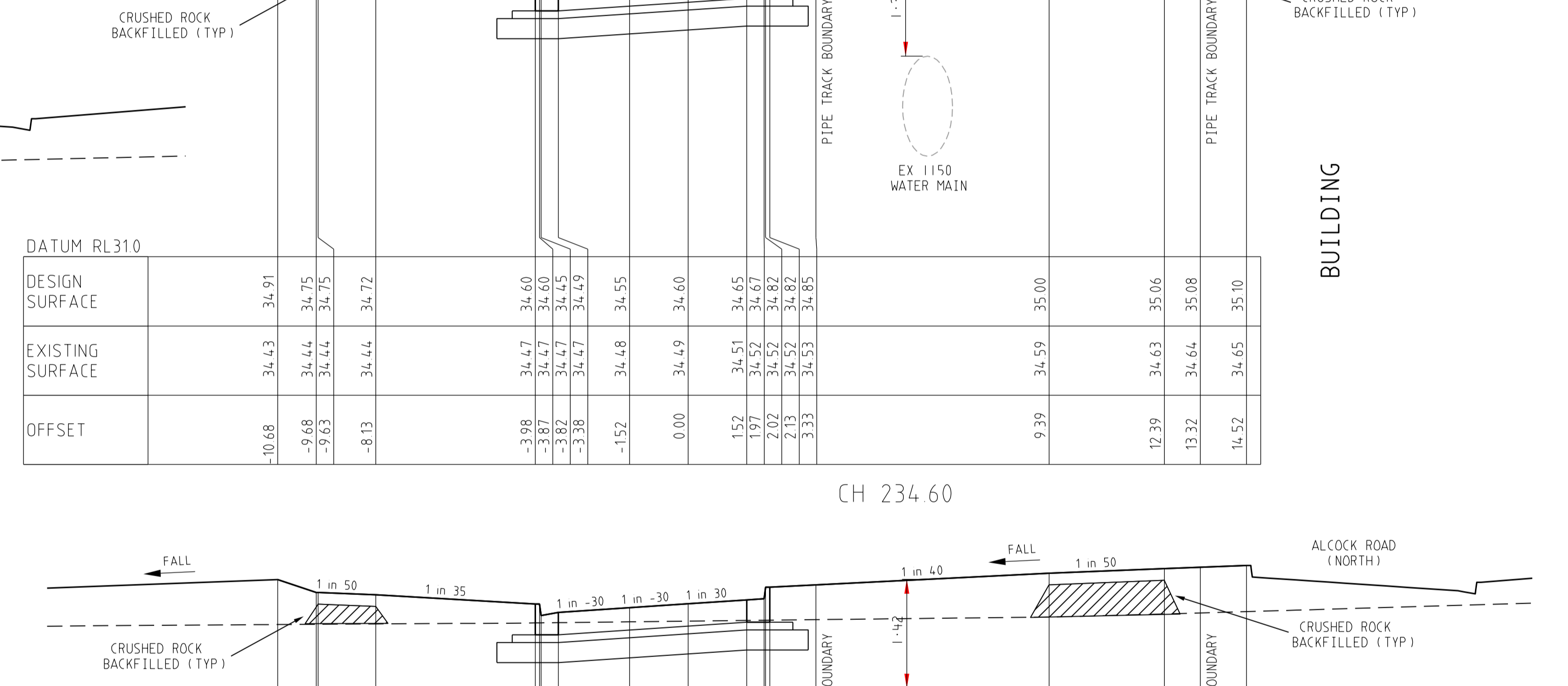
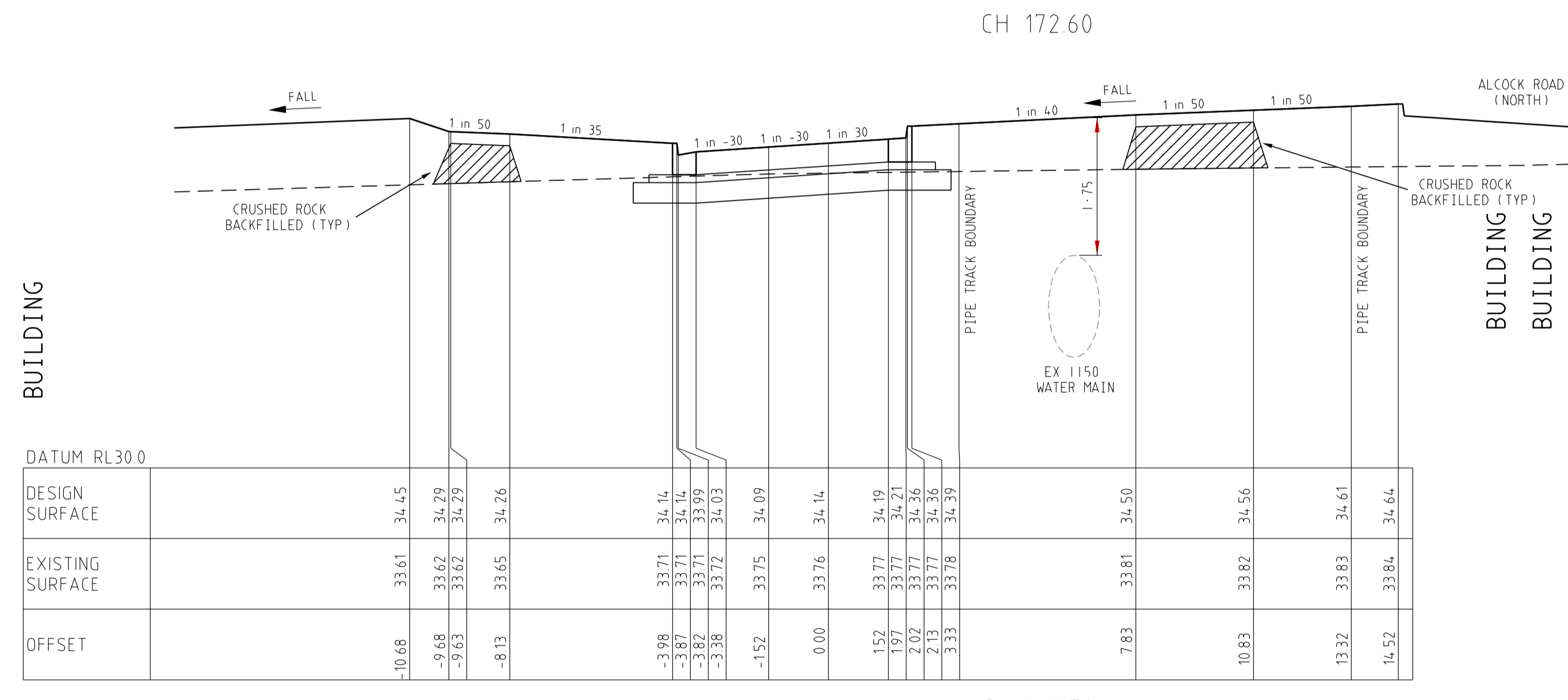
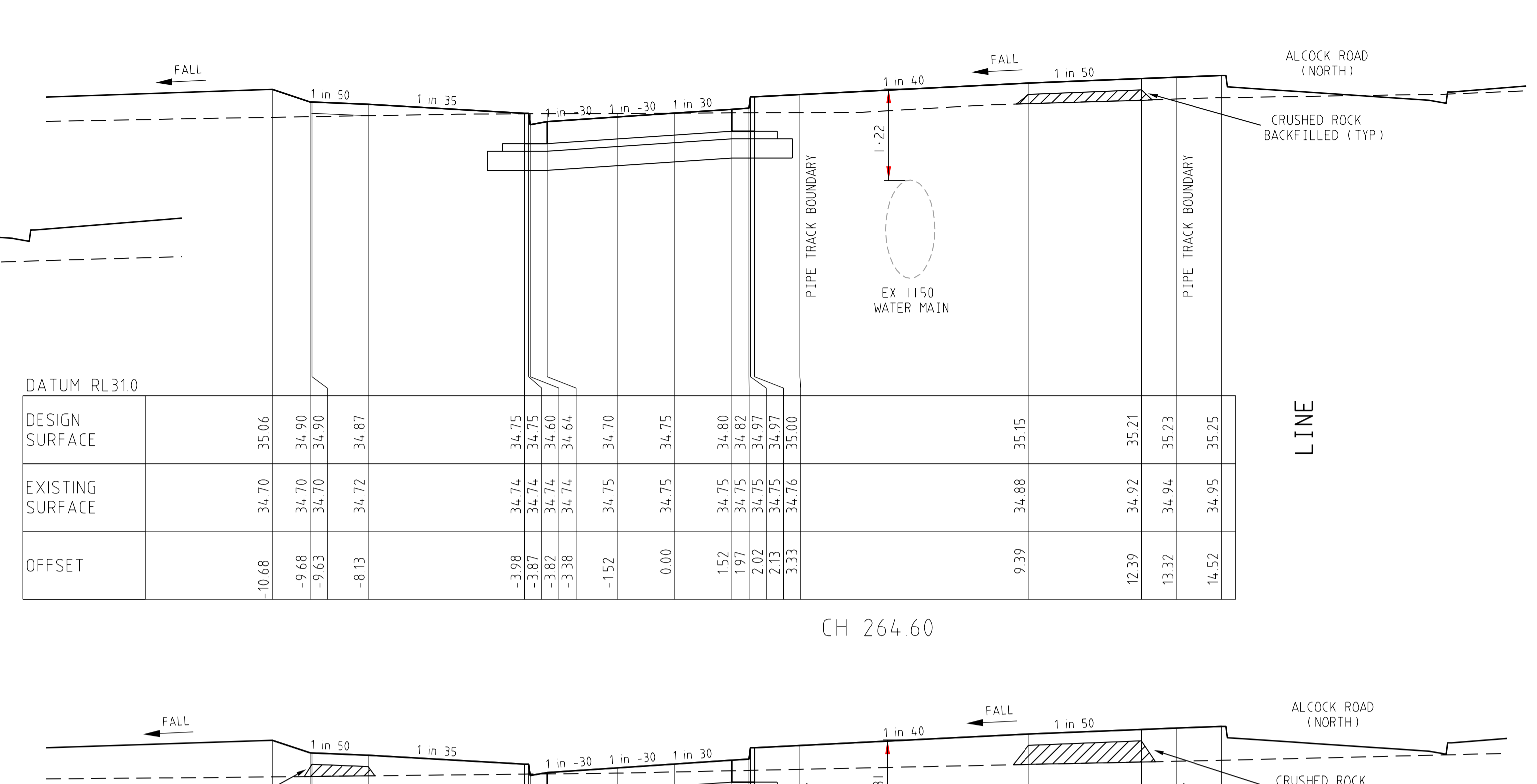
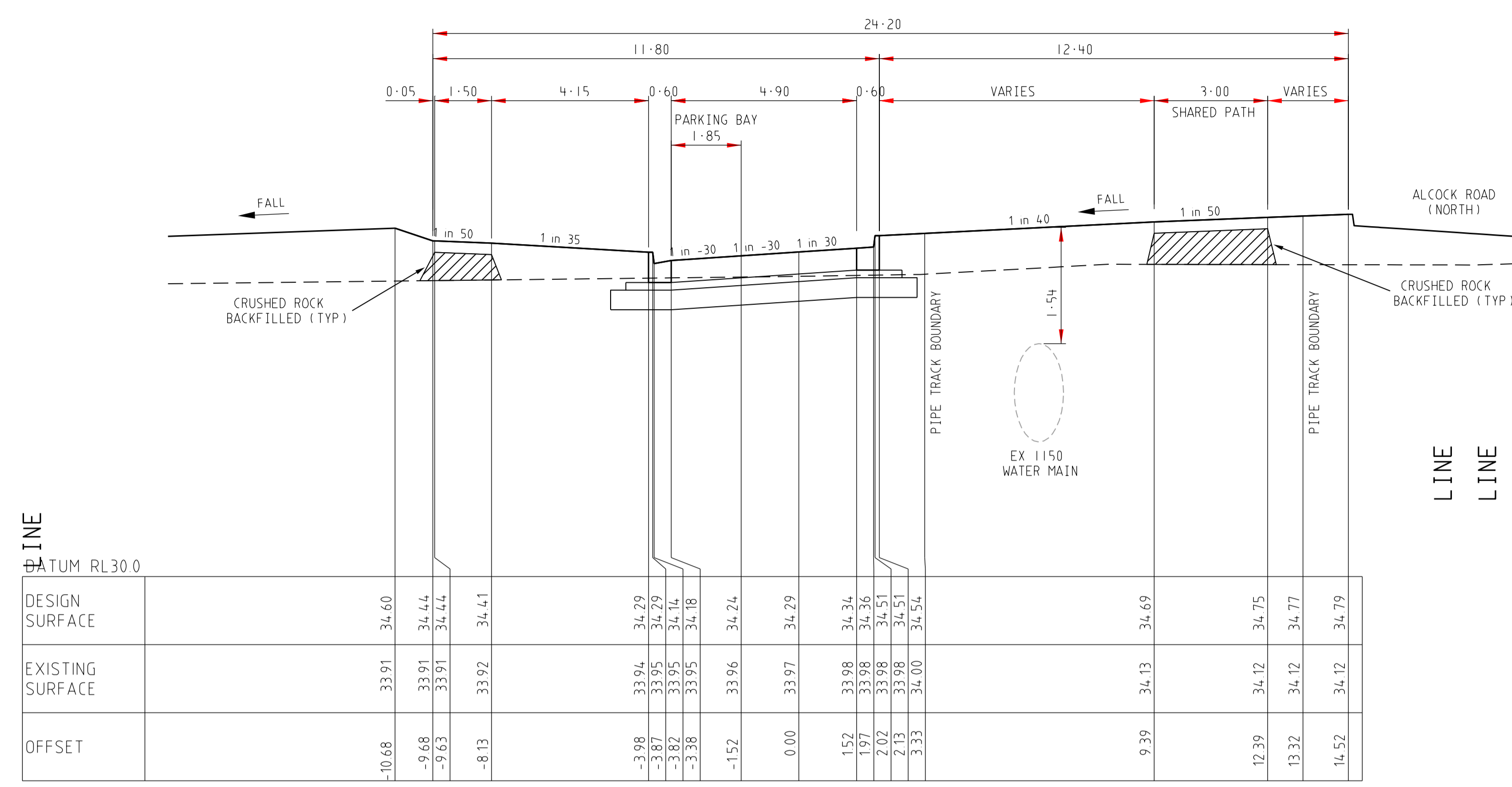
KINSHIP WAY
REFER INTERSECTION PLAN FOR DETAIL

VC LENGTH
DESIGN GRADELINE
DATUM 31

ES LEFT TITLE BDY	TP392.55	35.71	35.89	35.44	35.39	35.28	35.52
FS LEFT TITLE BDY	400.00	35.79	35.93	35.48	35.43	35.31	35.55
LEFT LIP OF KERB	404.87	35.84	35.95	35.50	35.45	35.34	35.56
DESIGN CL	418.87	35.86	36.02	35.57	35.52	35.41	35.59
RIGHT LIP OF KERB	420.00	35.85	36.03	35.58	35.53	35.41	35.59
FS RIGHT TITLE BDY	432.87	35.84	36.09	35.64	35.59	35.48	35.74
ES RIGHT TITLE BDY	440.00	35.85	36.13	35.68	35.63	35.52	35.66
CHAINAGE CENTRE LINE	445.37	35.87	36.15	35.71	35.65	35.54	35.69
	TP455.42	35.90	36.20	35.76	35.70	35.59	35.74
	460.00	35.91	36.23	35.78	35.73	35.62	
	TP470.01	35.93	36.32	35.87	35.82	35.71	35.78
	480.00	35.93	36.33	35.88	35.83	35.72	35.79
	489.37	35.92	36.37	35.93	35.87	35.76	36.02
	500.00	35.94	36.43	35.98	35.93	35.82	36.08
	501.87	35.95	36.43	35.99	35.94	35.82	36.08
	514.37	35.95	36.50	36.05	36.00	35.89	36.15
	518.79	35.93	36.52	36.07	36.02	35.91	36.17
	520.00	35.92	36.53	36.08	36.03	35.92	36.18
	540.00	36.10	36.63	36.18	36.13	36.02	36.15
	570.00	36.45	36.78	36.33	36.28	36.17	36.43
							36.25



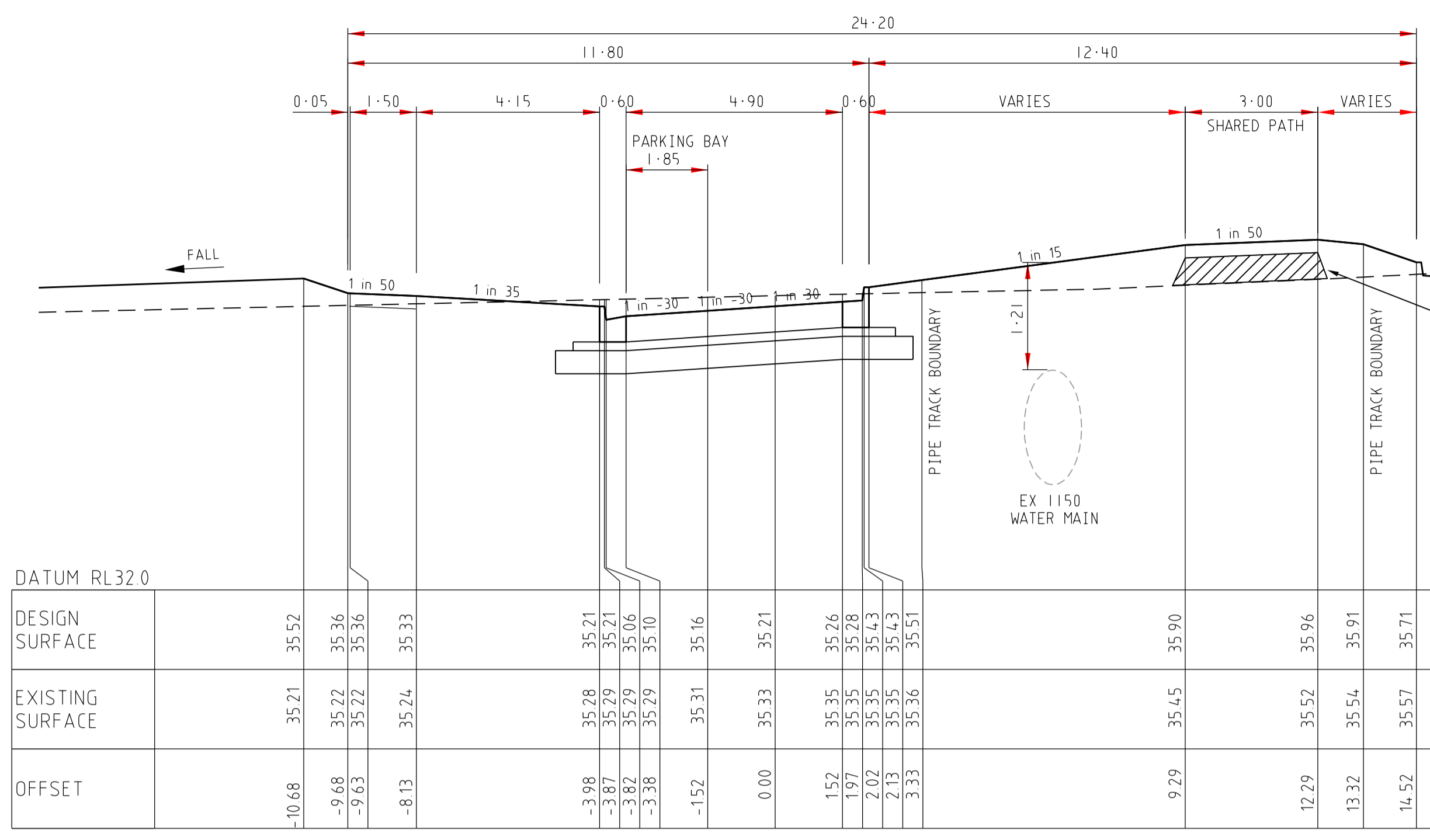
		breese pitt dixon pty. ltd. land surveyors civil engineers		1/19 cato street hawthorn east, 3123 telephone 8823 2300 fax no. 8823 2310	
MELWAY REF. 360-E-11		ALBRIGHT ESTATE STAGE 6		MUNICIPALITY WYNDHAM	
SURVEY BPD		DESIGN D.P.		REFERENCE 9354 E/6	
DRAWN D.P.		CHECKED		SCALE AS SHOWN DATUM AHD DATE JUL 18	
AMENDMENTS	VER DATE	REMARKS	VER DATE	REMARKS	SHEET 10 OF 22 B
B 12/11/18		LONGITUDINAL SECTION AMENDMENTS			
A 22/10/18		ISSUE FOR CONSTRUCTION			



CROSS SECTIONS
SCALE HORIZONTAL 1:100
VERTICAL 1:50
ALCOCK ROAD (SOUTH)

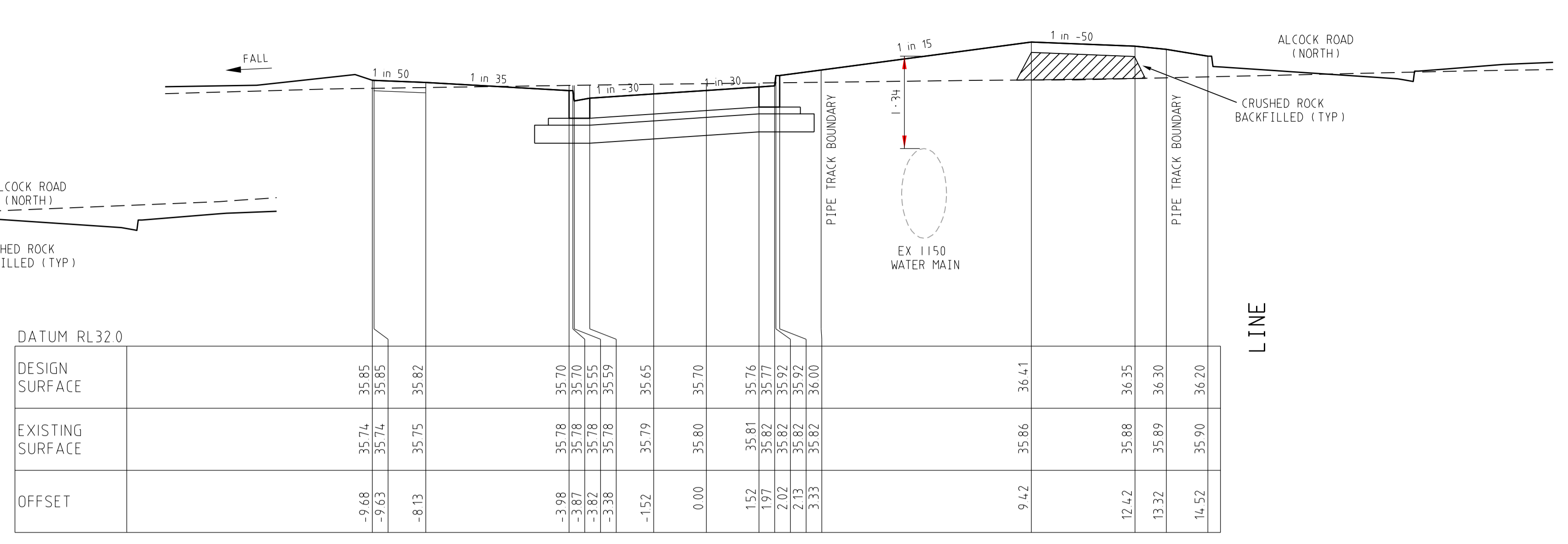
		breese pitt dixon pty. ltd. land surveyors civil engineers		1/19 cato street hawthorn east, 3123 telephone 8823 2300 fax no. 8823 2310	
ALBRIGHT ESTATE STAGE 6		MUNICIPALITY WYNDHAM		REFERENCE 9354 E/6	
AMENDMENTS B 12/11/18 CROSS SECTION CHAINAGE AMENDMENTS A 22/10/18 ISSUE FOR CONSTRUCTION	MELWAY REF. 360-E-11 SURVEY BPD DESIGN D.P. DRAWN D.P.	CHECKED <i>[Signature]</i> SCALE AS SHOWN DATUM AHD DATE JUL 18	SHEET 11 OF 22	B	

LINE



LINE	DATUM RL32.0	DESIGN SURFACE	EXISTING SURFACE	OFFSET
		35.52	35.21	-10.68
		35.36	35.22	-9.68
		35.36	35.22	-9.63
		35.33	35.24	-8.13
		35.21	35.28	-3.98
		35.21	35.29	-3.87
		35.21	35.29	-3.87
		35.06	35.29	-3.36
		35.10	35.29	-3.36
		35.16	35.31	-1.52
		35.21	35.33	0.00
		35.26	35.35	1.52
		35.28	35.35	1.97
		35.43	35.35	2.02
		35.43	35.35	2.02
		35.43	35.35	2.13
		35.51	35.36	3.33
		35.96	35.52	12.29
		35.91	35.54	13.32
		35.71	35.57	14.52

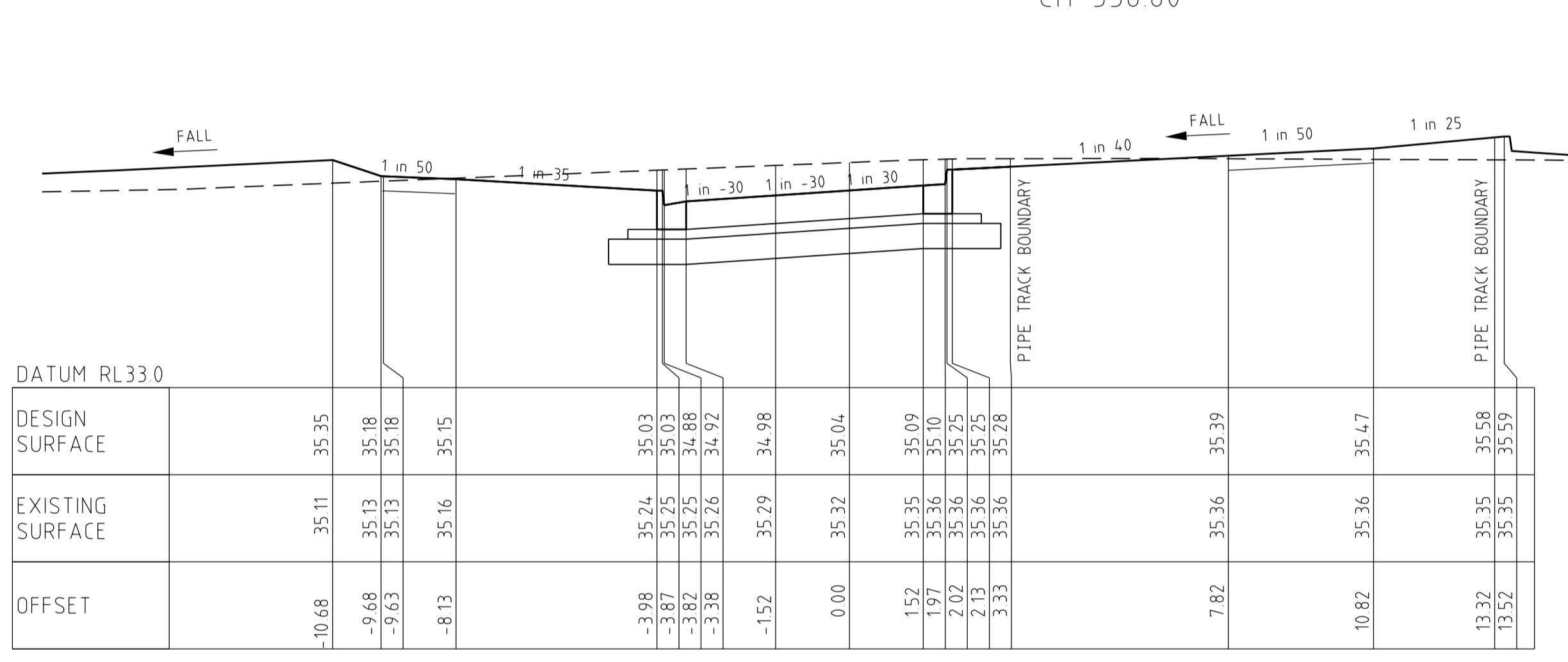
LINE



LINE	DATUM RL32.0	DESIGN SURFACE	EXISTING SURFACE	OFFSET
		35.70	35.78	-3.98
		35.70	35.78	-3.87
		35.70	35.78	-3.87
		35.55	35.78	-3.82
		35.59	35.78	-3.38
		35.65	35.79	-1.52
		35.70	35.80	0.00
		35.76	35.81	1.52
		35.77	35.82	1.97
		35.82	35.82	2.02
		35.82	35.82	2.02
		35.82	35.82	2.13
		36.00	35.82	3.33
		36.41	35.86	9.42
		36.35	35.88	12.42
		36.30	35.89	13.32
		36.20	35.90	14.52

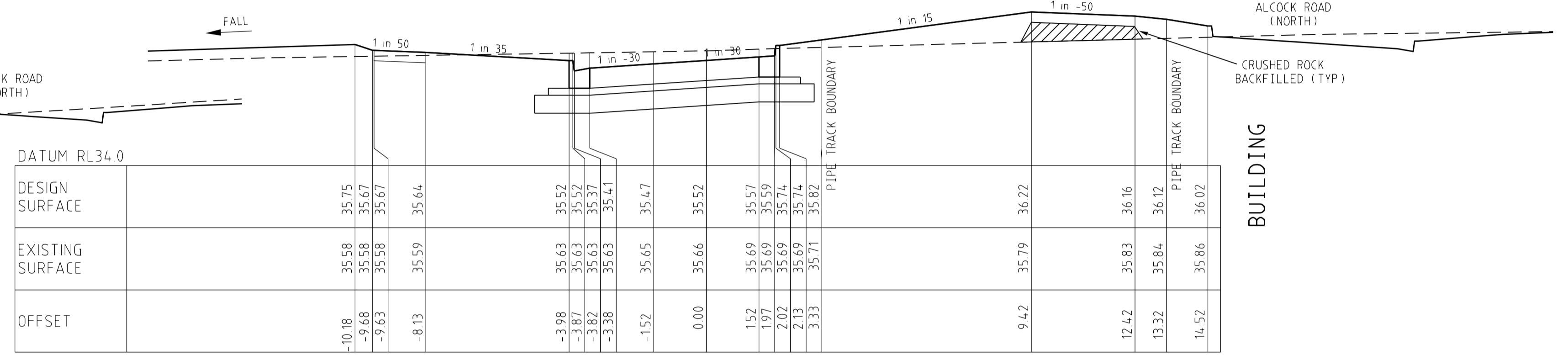
LINE

BUILDING



BUILDING	DATUM RL33.0	DESIGN SURFACE	EXISTING SURFACE	OFFSET
		35.35	35.11	-10.68
		35.18	35.13	-9.68
		35.18	35.13	-9.63
		35.15	35.16	-8.13
		35.03	35.24	-3.98
		35.03	35.25	-3.87
		35.03	35.25	-3.87
		34.88	35.25	-3.36
		34.92	35.26	-3.36
		34.98	35.29	-1.52
		35.04	35.32	0.00
		35.09	35.35	1.52
		35.10	35.36	1.97
		35.25	35.36	2.02
		35.25	35.36	2.02
		35.25	35.36	2.13
		35.28	35.36	3.33
		35.58	35.35	13.32
		35.59	35.35	13.52
		35.47	35.36	10.82
		35.39	35.36	7.82

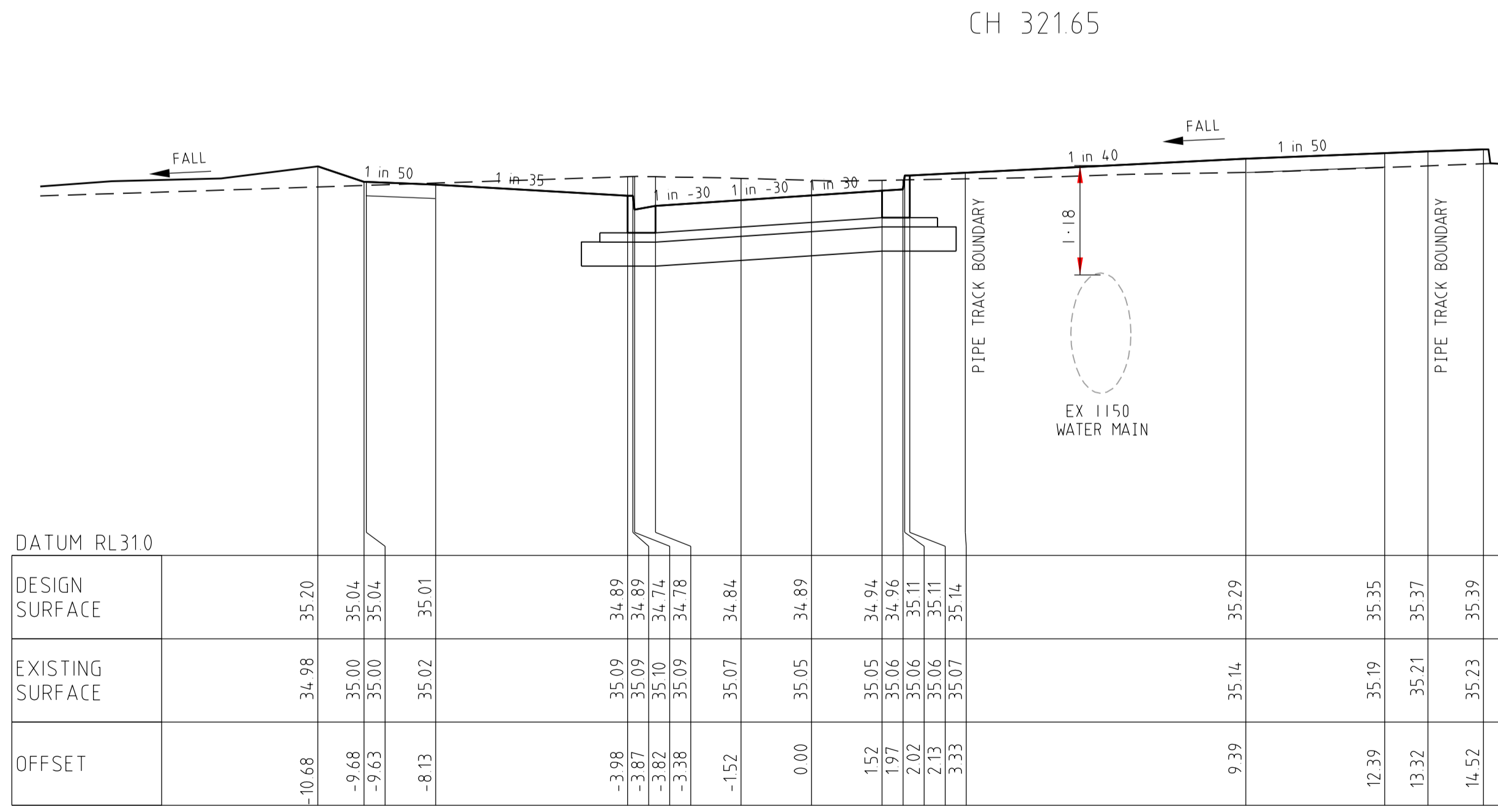
BUILDING



BUILDING	DATUM RL34.0	DESIGN SURFACE	EXISTING SURFACE	OFFSET
		35.75	35.58	-10.18
		35.52	35.58	-9.68
		35.52	35.58	-9.63
		35.64	35.59	-8.13
		35.52	35.63	-3.98
		35.52	35.63	-3.87
		35.37	35.63	-3.82
		35.41	35.63	-3.38
		35.47	35.65	-1.52
		35.52	35.66	0.00
		35.57	35.69	1.52
		35.59	35.69	1.97
		35.74	35.69	2.02
		35.74	35.69	2.02
		35.82	35.74	2.13
		35.82	35.71	3.33
		36.22	35.79	9.42
		36.16	35.83	12.42
		36.12	35.84	13.32
		36.02	35.86	14.52

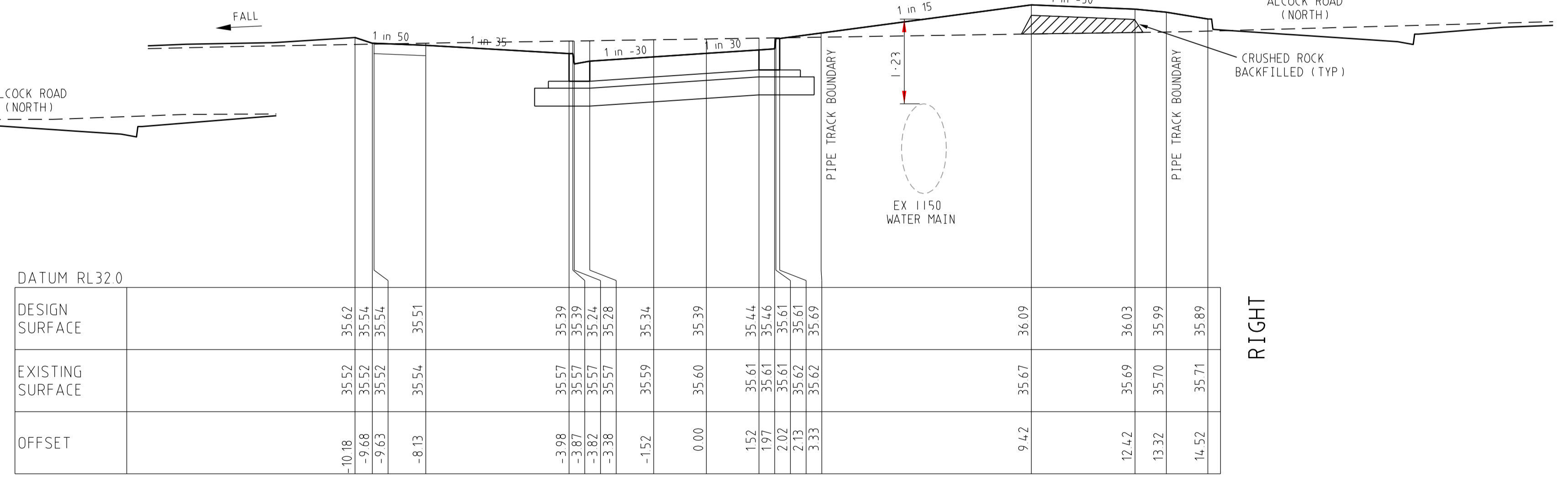
BUILDING

LEFT



LEFT	DATUM RL310	DESIGN SURFACE	EXISTING SURFACE	OFFSET
		35.20	34.98	-10.68
		35.04	35.00	-9.68
		35.04	35.00	-9.63
		35.01	35.02	-8.13
		34.89	35.09	-3.98
		34.89	35.09	-3.87
		34.74	35.09	-3.87
		34.78	35.09	-3.36
		34.84	35.07	-1.52
		34.89	35.05	0.00
		34.94	35.05	1.52
		34.96	35.06	1.97
		35.11	35.06	2.02
		35.11	35.06	2.02
		35.11	35.06	2.13
		35.14	35.07	3.33
		35.35	35.19	12.39
		35.37	35.21	13.32
		35.39	35.23	14.52

RIGHT

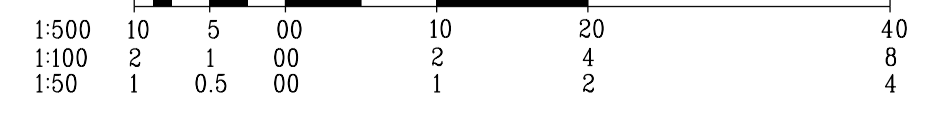


LEFT	DATUM RL32.0	DESIGN SURFACE	EXISTING SURFACE	OFFSET
		35.62	35.52	-10.18
		35.54	35.54	-9.68
		35.54	35.54	-9.63
		35.51	35.54	-8.13
		35.39	35.57	-3.98
		35.39	35.57	-3.87
		35.24	35.57	-3.82
		35.28	35.57	-3.38
		35.34	35.59	-1.52
		35.39	35.60	0.00
		35.44	35.61	1.52
		35.46	35.61	1.97
		35.61	35.61	2.02
		35.61	35.61	2.02
		35.61	35.61	2.13
		35.69	35.62	3.33
		36.09	35.67	9.42
		36.03	35.69	12.42
		35.99	35.70	13.32
		35.89	35.71	14.52

RIGHT

CROSS SECTIONS
SCALE HORIZONTAL 1:100
VERTICAL 1:50

ALCOCK ROAD (SOUTH)



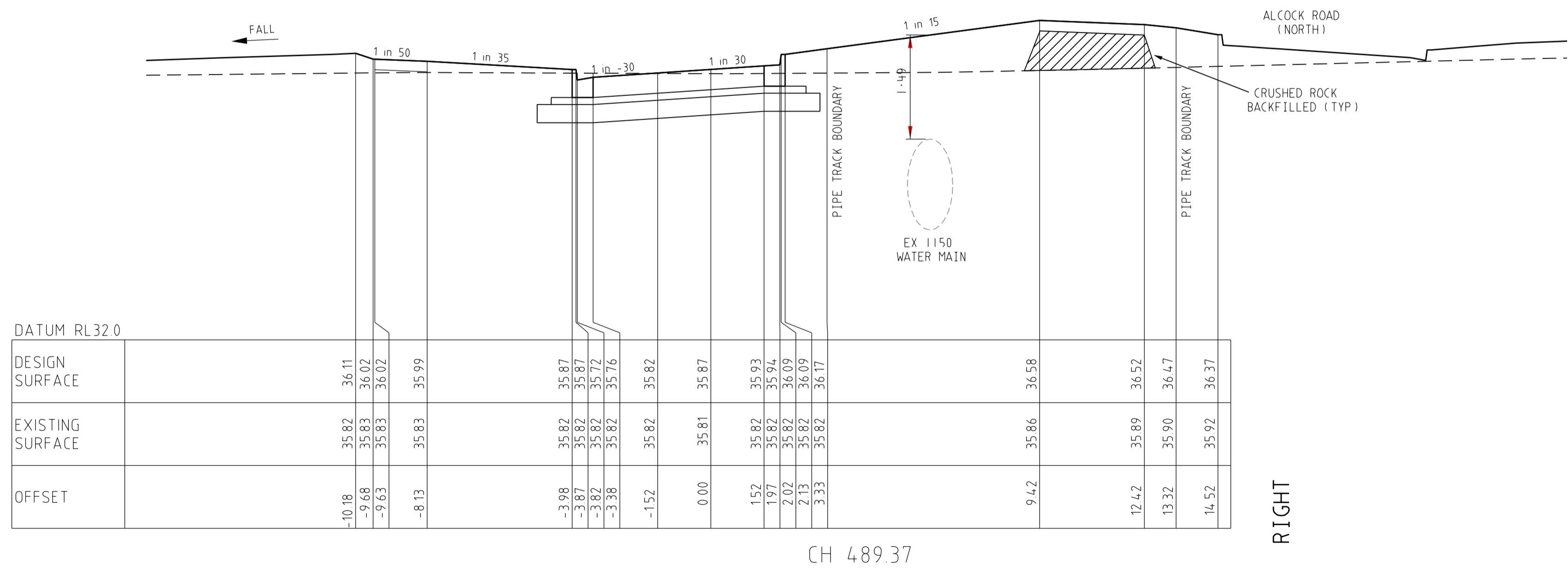
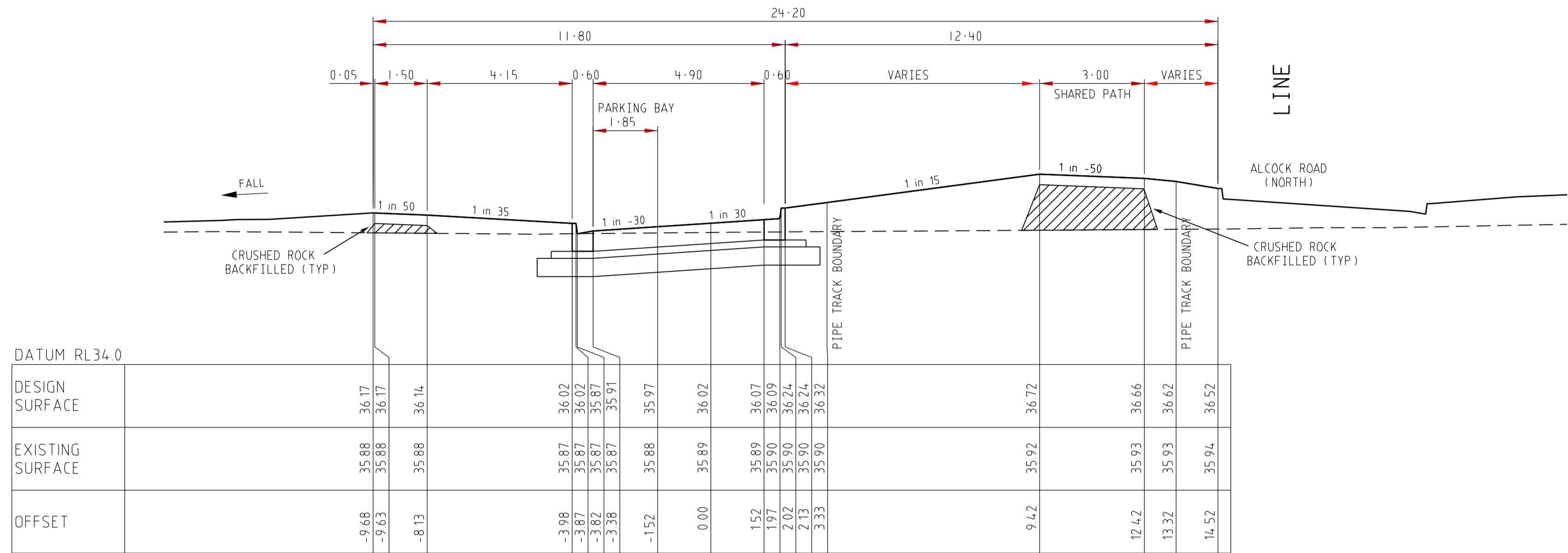
		breese pitt dixon pty. ltd. land surveyors civil engineers		1/19 cato street hawthorn east, 3123 telephone 8823 2300 fax no. 8823 2310	
MELWAY REF. 360-E-11		ALBRIGHT ESTATE STAGE 6		MUNICIPALITY WYNDHAM	
B 12/11/18 CROSS SECTION CHAINAGE AMENDMENTS		DESIGN D.P.		REFERENCE 9354 E/6	
A 22/10/18 ISSUE FOR CONSTRUCTION		DRAWN D.P.		SHEET 12 OF 22	
VER.	DATE	REMARKS	CHECKED	SCALE AS SHOWN	DATUM AHD
					DATE JUL 18

J:\VPP\H\ENG\STAGE_6\EA_R12_AR15\CS2.dgn

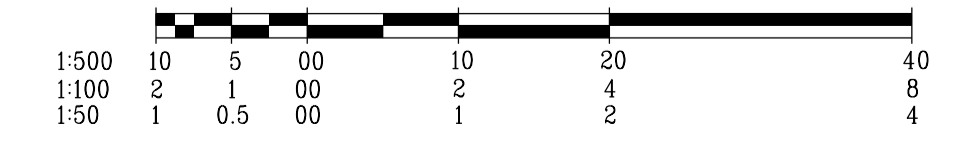
LINE

BUILDING

LEFT

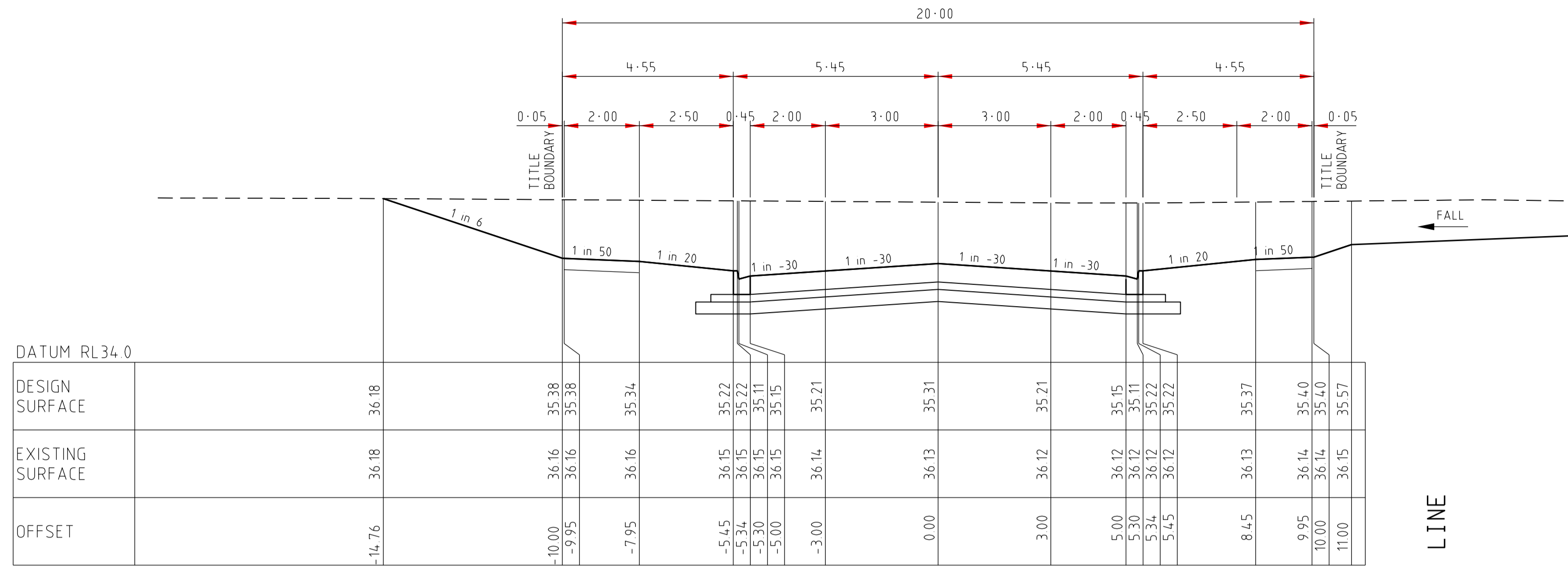


CROSS SECTIONS
 SCALE HORIZONTAL 1:100
 VERTICAL 1:50
ALCOCK ROAD (SOUTH)

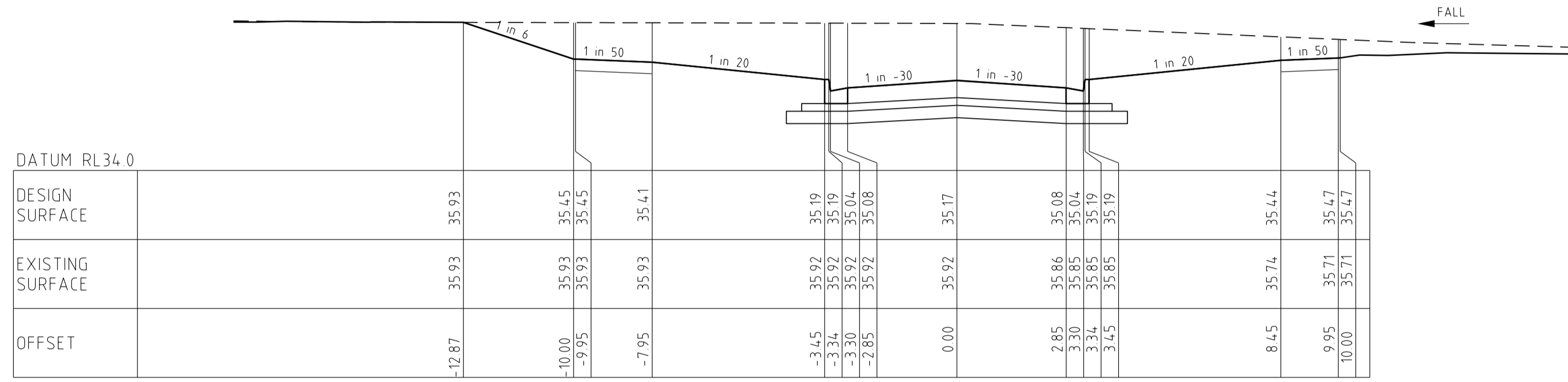


AMENDMENTS				breese pitt dixon pty. ltd. land surveyors civil engineers		1/19 cato street hawthorn east, 3123 telephone 8823 2300 fax no. 8823 2310	
MELWAY REF. 360-E-11		ALBRIGHT ESTATE STAGE 6		MUNICIPALITY		WYNDHAM	
SURVEY BPD		REFERENCE 9354 E/6		DATE		JUL 18	
DESIGN D.P.		SCALE AS SHOWN		DATUM		AHD	
DRAWN D.P.		DATE		CHECKED		REMARKS	
A 22/10/18 ISSUE FOR CONSTRUCTION		VER		DATE		SHEET 13 OF 22	

L
I
N
E



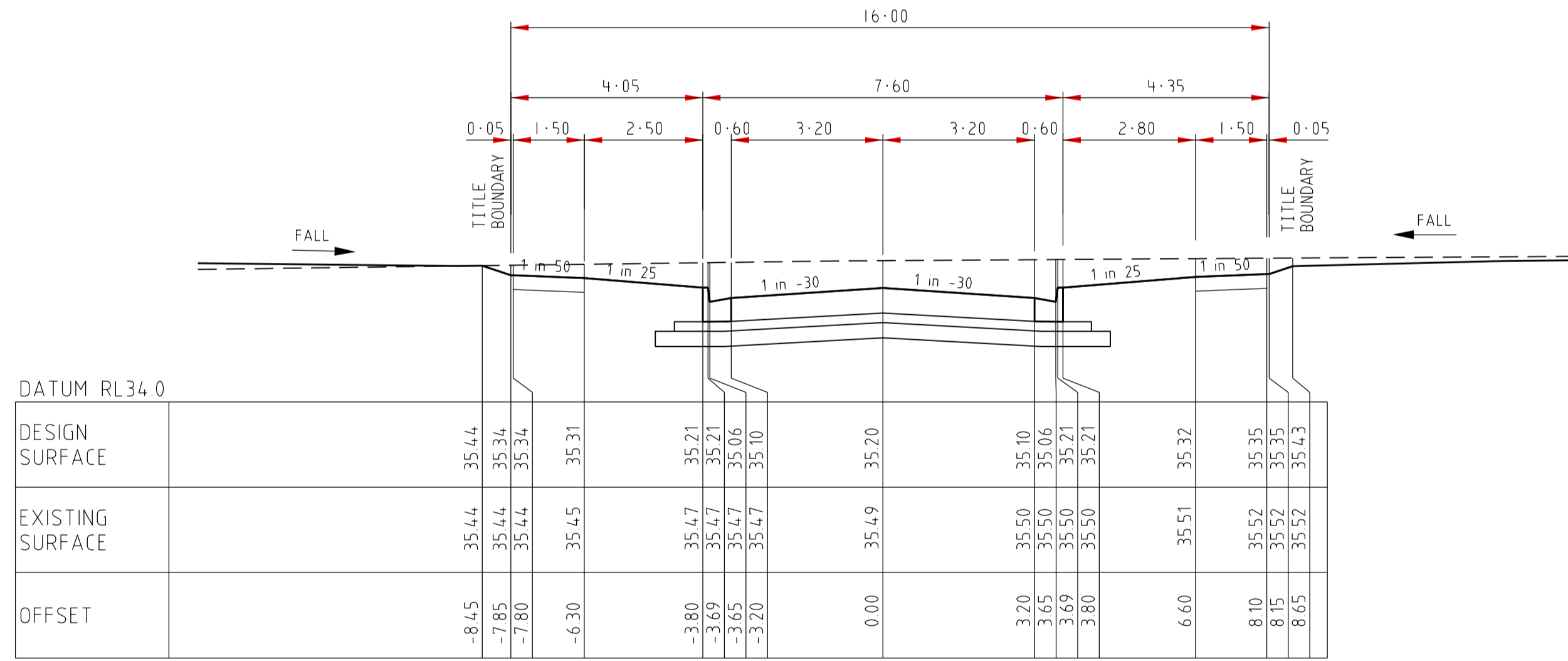
CH 49.33



CH 12.13

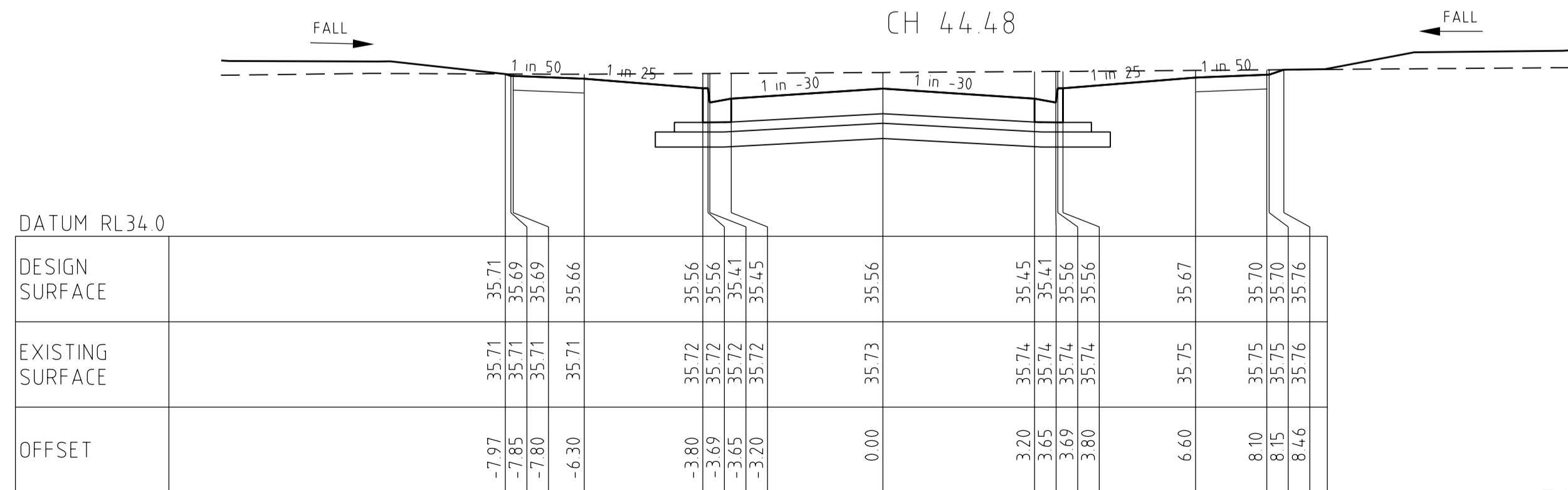
CANVAS STREET

B
U
I
L
D
I
N
G



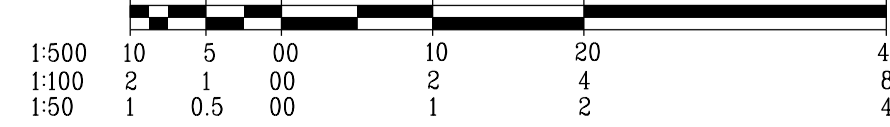
CH 44.48

L
E
F
T



CH 11.98

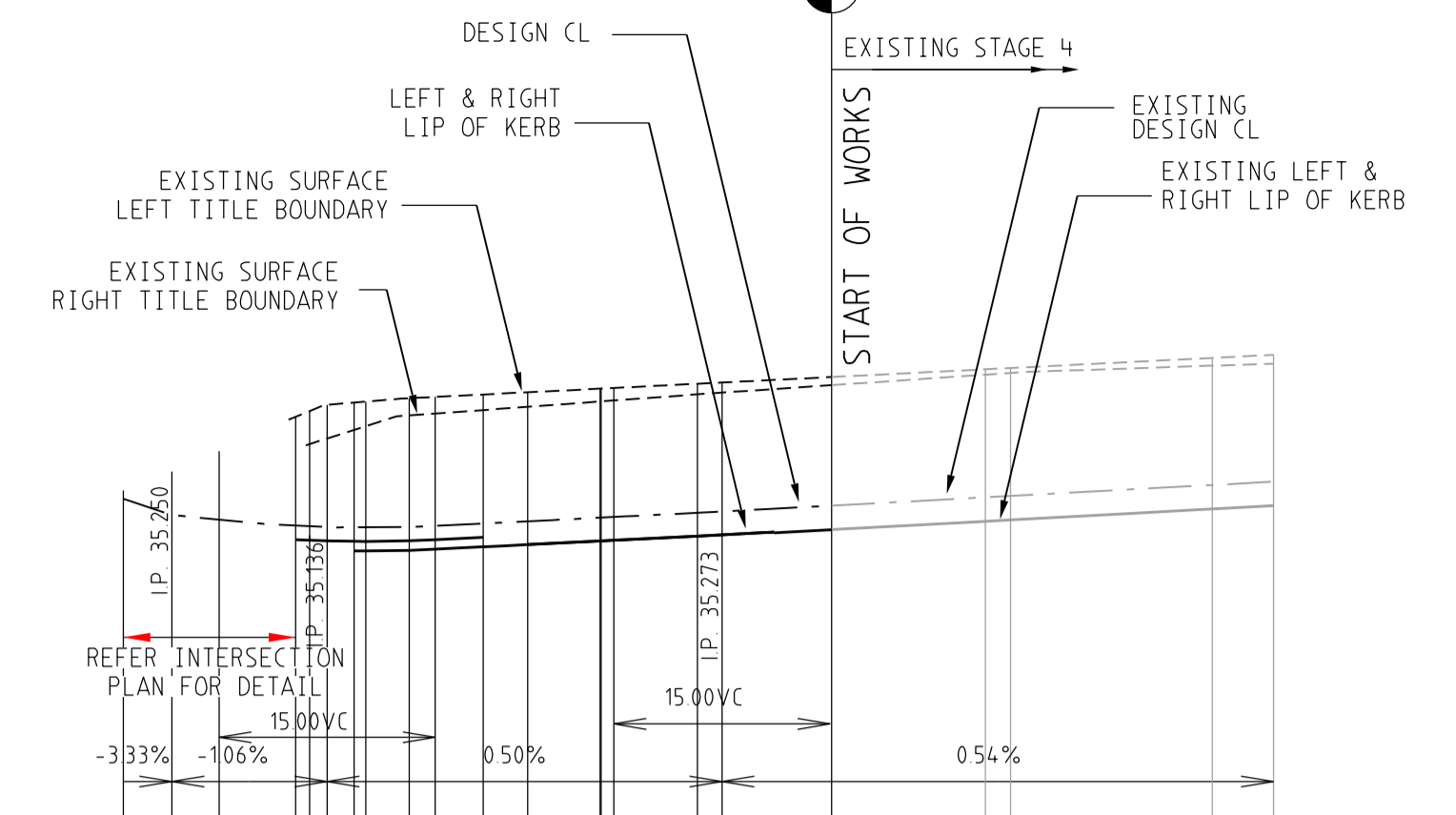
CROSS SECTIONS
SCALE HORIZONTAL 1:100
VERTICAL 1:50



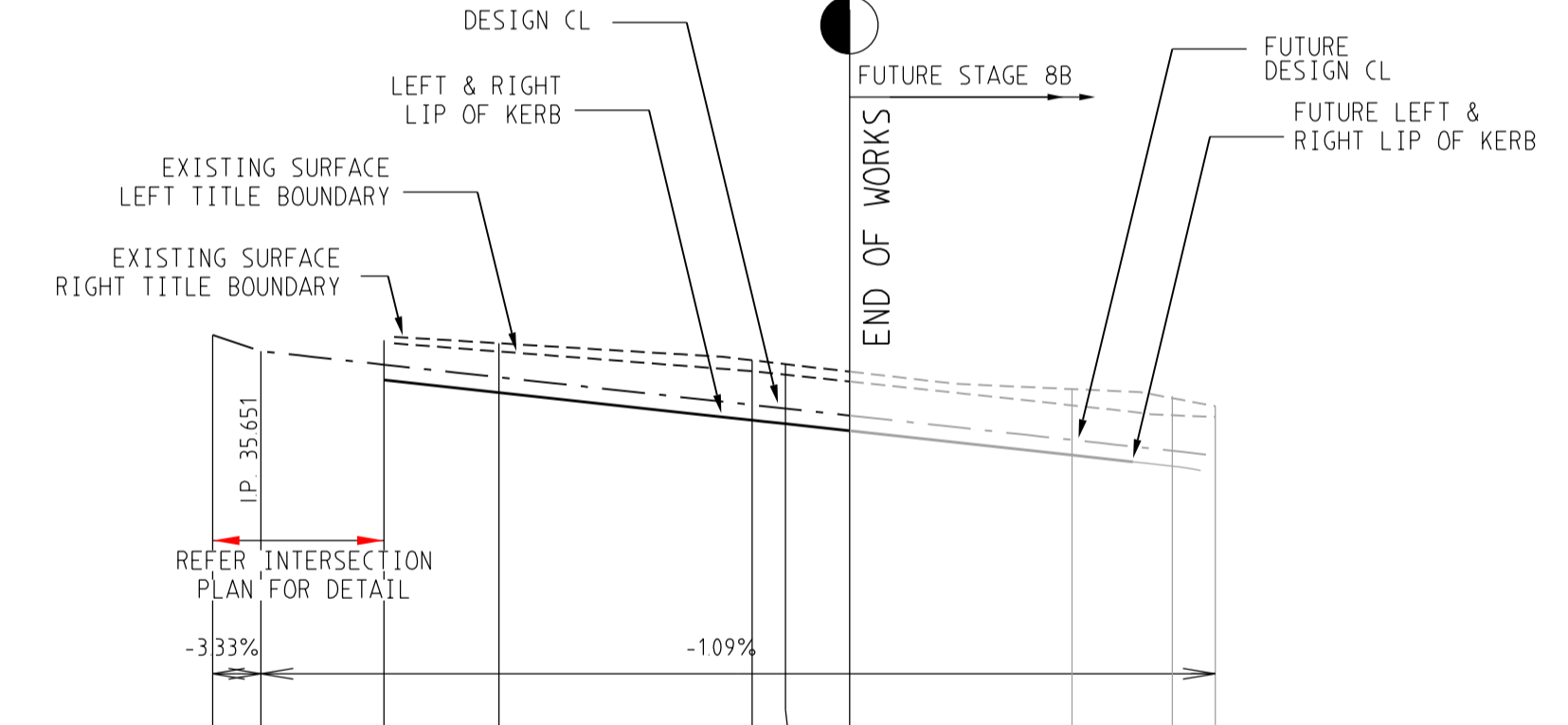
KINSHIP WAY

B
U
I
L
D
I
N
G

R
I
G
H
T



ES LEFT TITLE BDY	FS LEFT TITLE BDY	LEFT LIP OF KERB	DESIGN CL	RIGHT LIP OF KERB	FS RIGHT TITLE BDY	ES RIGHT TITLE BDY	CHAINAGE CENTRE LINE
			35.36				0.15
			35.25				3.52
			35.22				6.80
			35.17				12.13
			35.17				13.10
			35.17				14.30
			35.16				16.17
			35.16				16.99
			35.16				20.00
			35.17				21.80
			35.17				22.51
			35.19				22.82
			35.21				23.25
			35.23				23.33
			35.07				24.21
			35.07				24.71
			35.10				24.00
			35.11				24.71
			35.27				24.71
			35.31				49.33
			35.15				60.00
			35.21				61.75
			35.22				61.75
			35.38				75.75
			35.29				80.00
			35.46				75.75
			35.29				80.00
			35.48				75.75
			35.31				80.00
			35.46				75.75
			35.29				80.00
			35.46				75.75
			35.29				80.00



ES LEFT TITLE BDY	FS LEFT TITLE BDY	LEFT LIP OF KERB	DESIGN CL	RIGHT LIP OF KERB	FS RIGHT TITLE BDY	ES RIGHT TITLE BDY	CHAINAGE CENTRE LINE
			35.76				0.00
			35.65				3.38
			35.56				12.13
			35.47				20.00
			35.28				37.67
			35.25				40.00
			35.20				44.48
			35.03				60.00
			35.17				67.01
			35.18				70.00
			34.92				67.01
			34.92				70.00
			35.27				67.01
			35.19				70.00
			35.27				67.01
			35.18				70.00

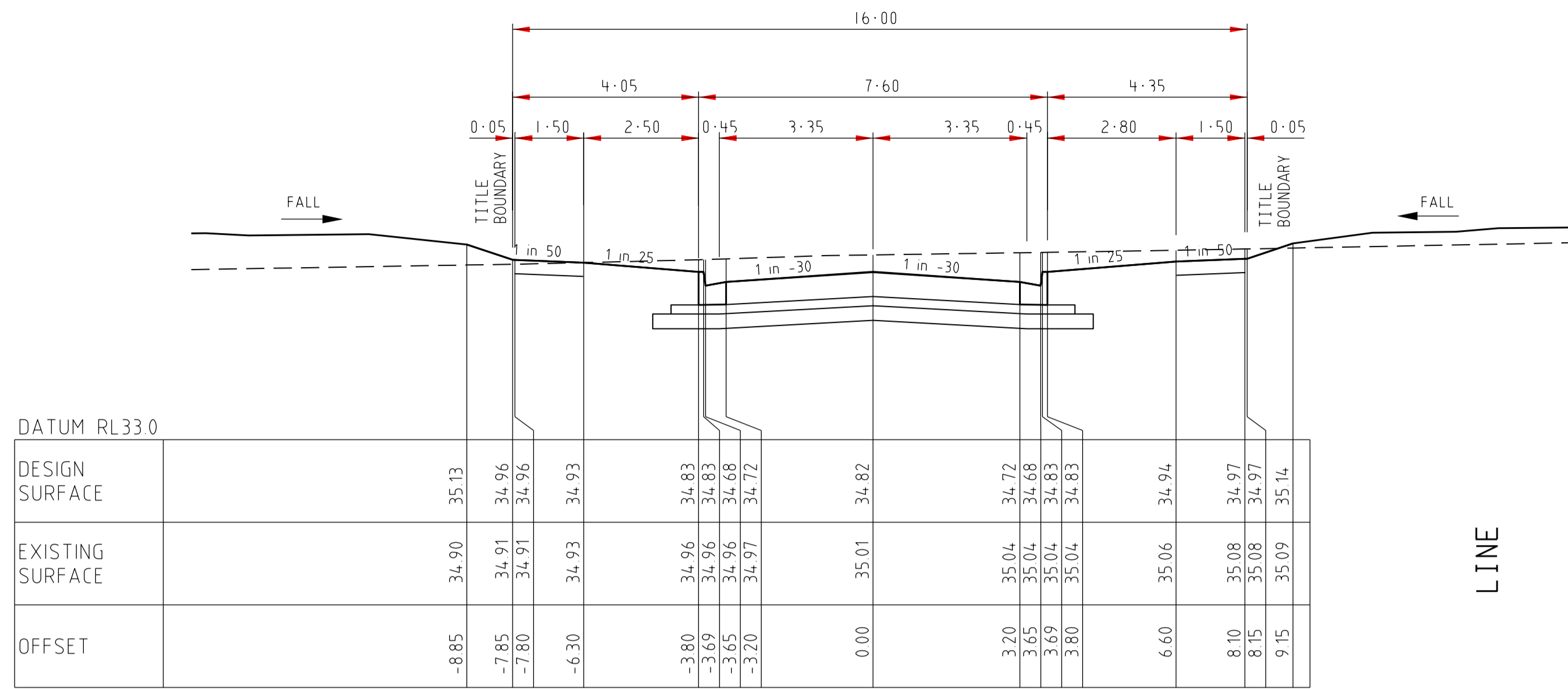
LONGITUDINAL SECTION
SCALE HORIZONTAL 1:500
VERTICAL 1:50

AMENDMENTS			 breese pitt dixon Pty. Ltd. land surveyors civil engineers	1/19 cato street hawthorn east, 3123 telephone 8823 2300 fax no. 8823 2310				
		MELWAY REF. 360-E-11			ALBRIGHT ESTATE STAGE 6	MUNICIPALITY WYNDHAM		
		SURVEY BPD				REFERENCE 9354 E/6		
	DATE 22/10/18	ISSUE FOR CONSTRUCTION	DRAWN D.P.	SCALE AS SHOWN	DATUM AHD	DATE JUL 18	SHEET 14 OF 22	A

J:\VPP\FYENG\ST010E01.RIN_C58.RW_C5A5.dgn

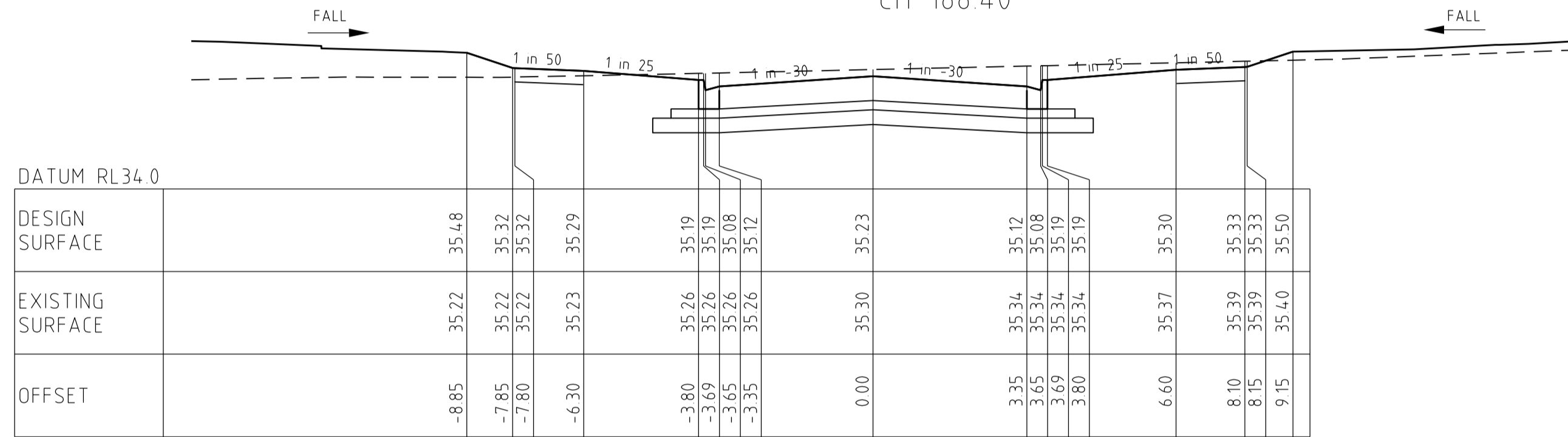
LINE

LINE



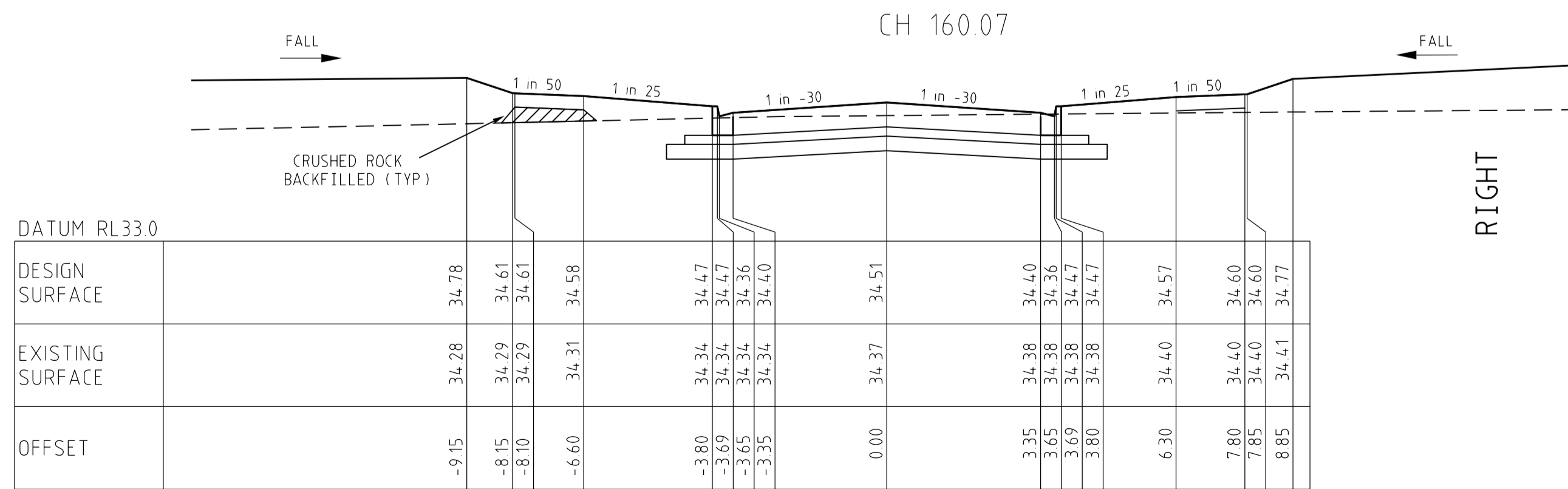
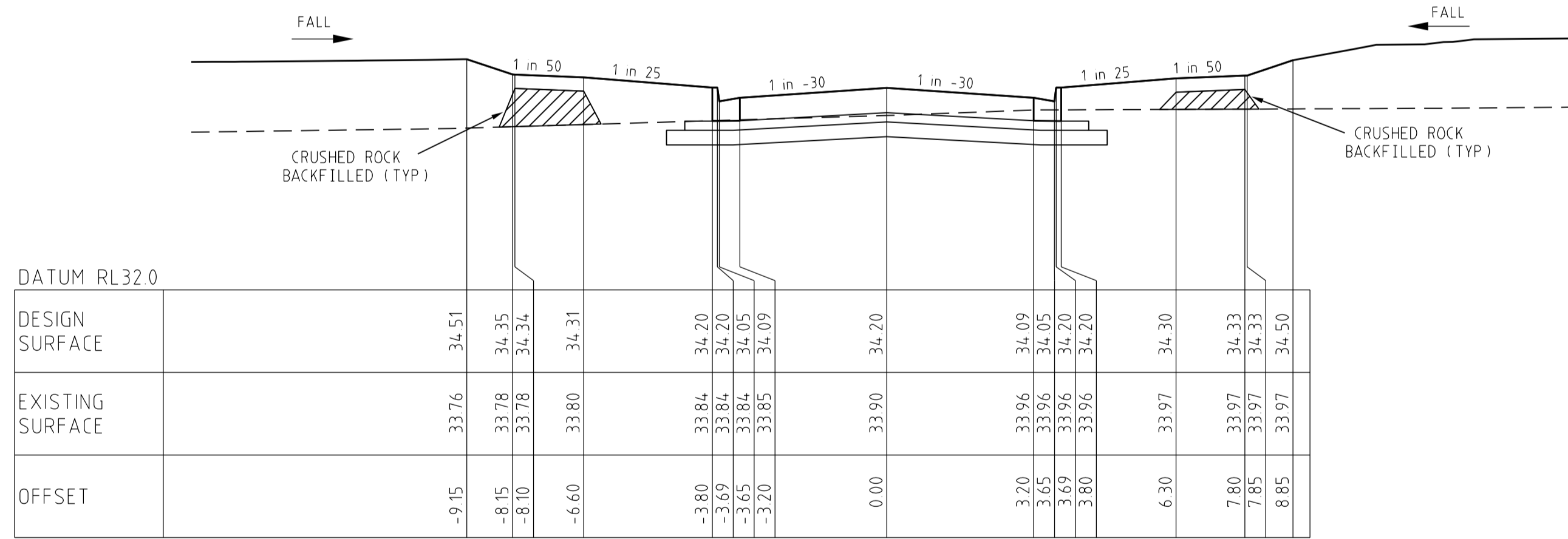
BUILDING

BUILDING

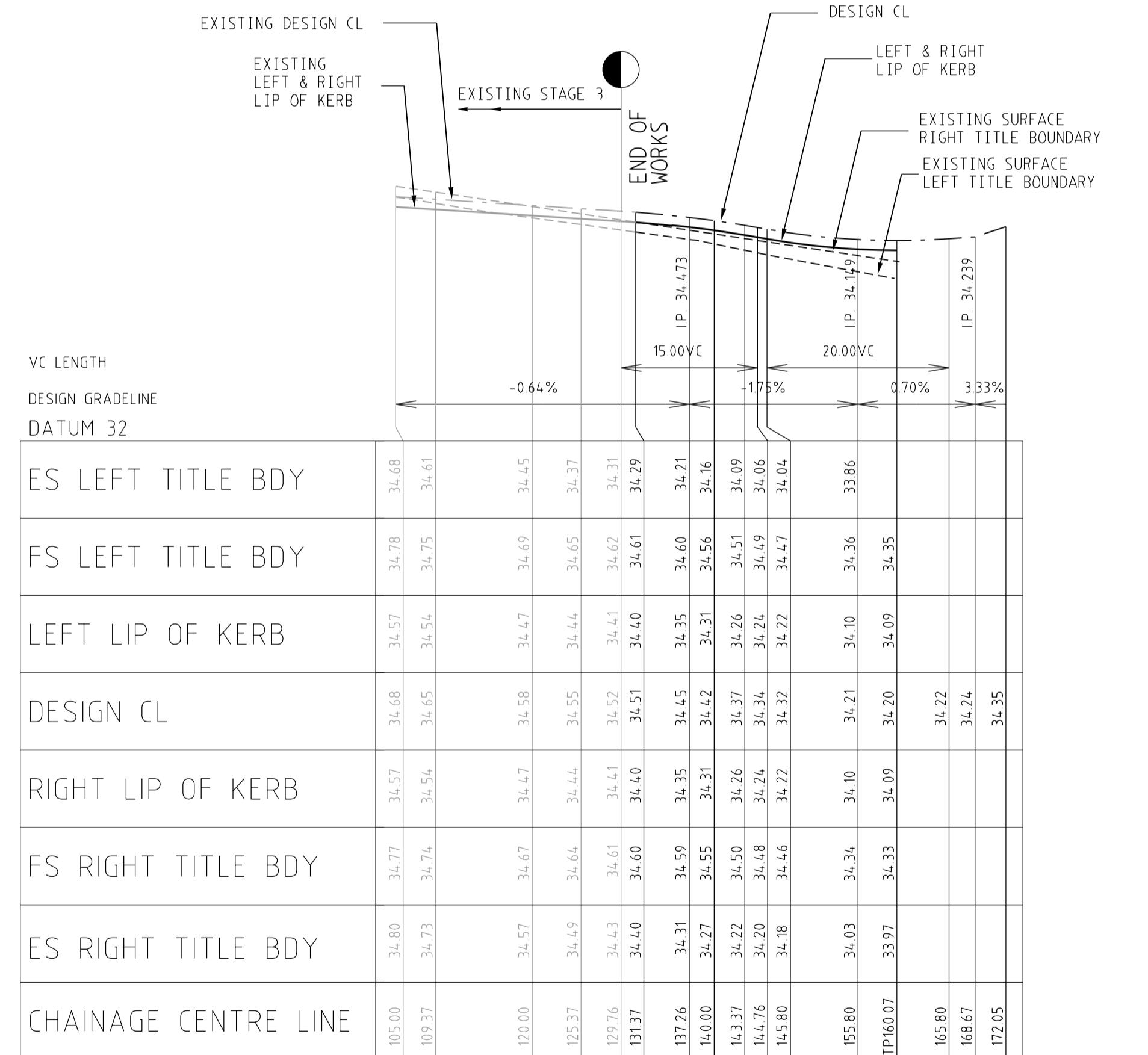
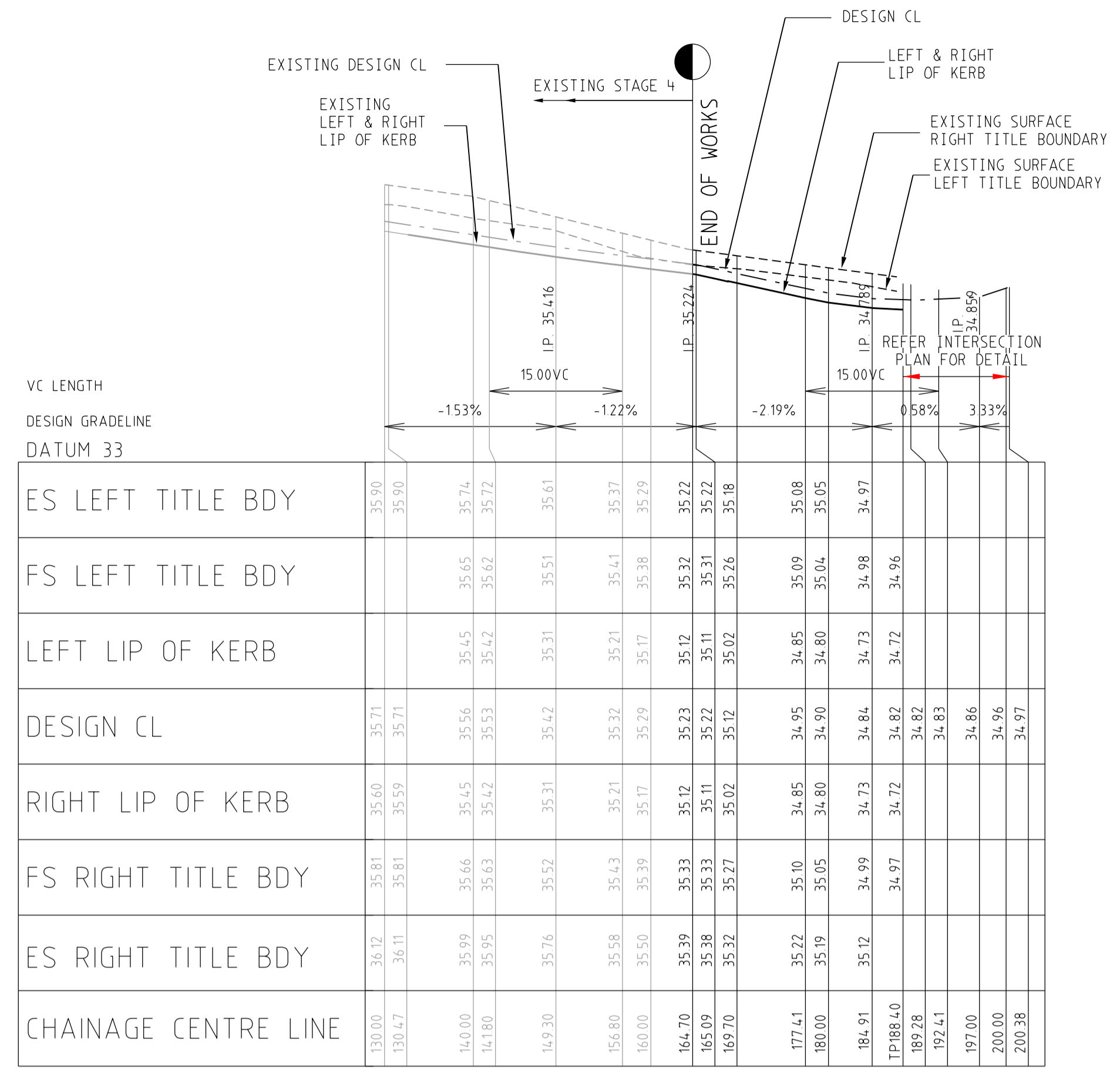


LEFT

RIGHT



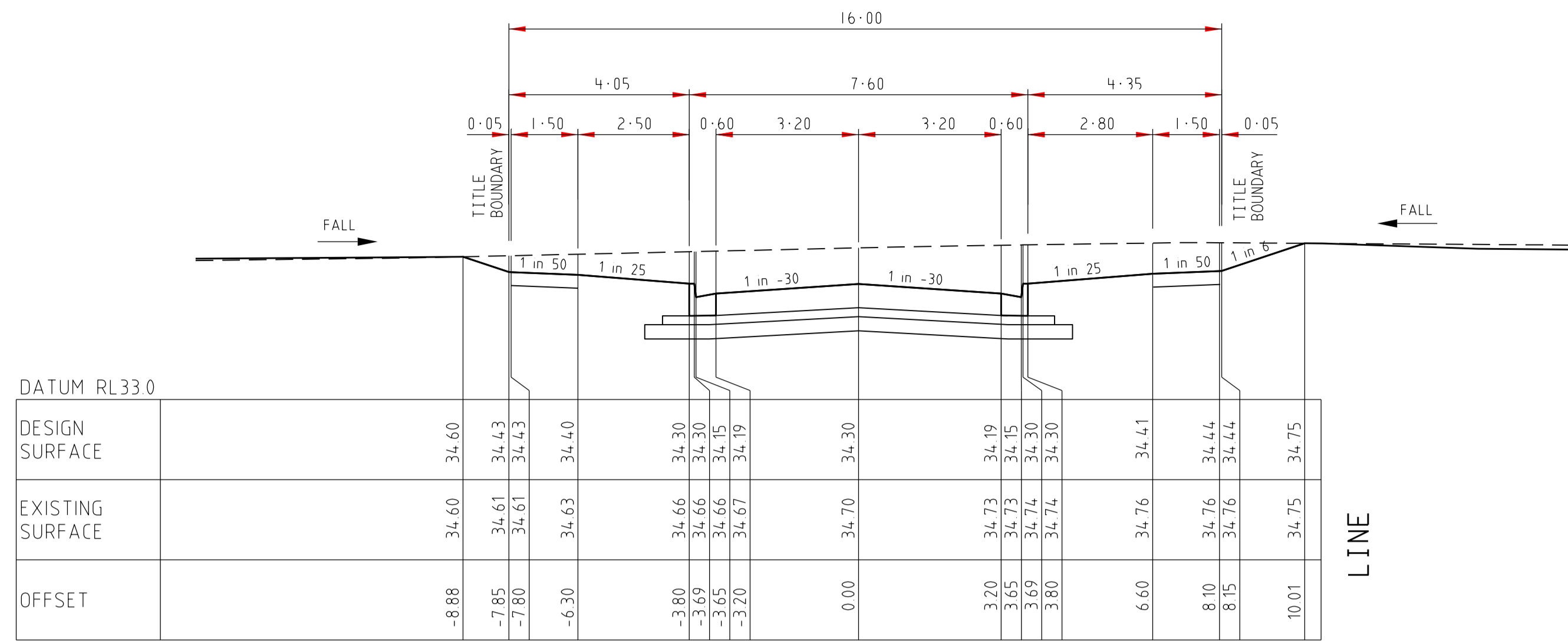
CROSS SECTIONS
SCALE HORIZONTAL 1:100
VERTICAL 1:50



LONGITUDINAL SECTION
SCALE HORIZONTAL 1:500
VERTICAL 1:50

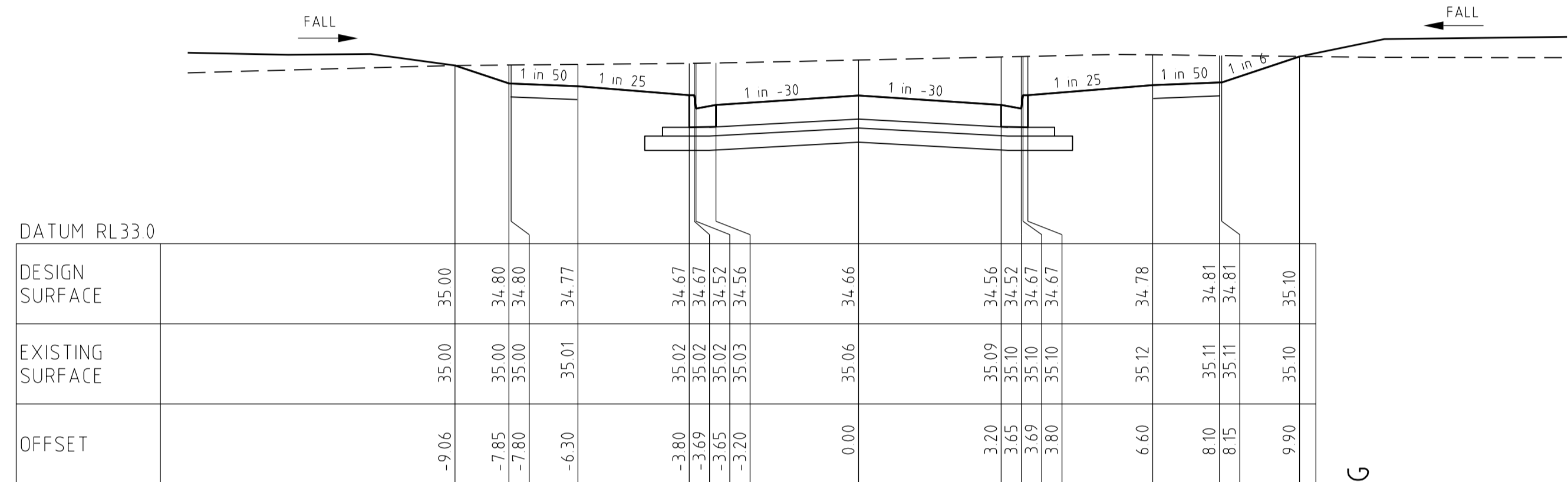
AMENDMENTS		breese pitt dixon pty. ltd. land surveyors civil engineers		1/19 cato street hawthorn east, 3123 telephone 8823 2300 fax no. 8823 2310	
		MELWAY REF. 360-E-11	ALBRIGHT ESTATE STAGE 6		MUNICIPALITY WYNDHAM
		SURVEY BPD			REFERENCE 9354 E/6 8
		DESIGN D.P.			
		DRAWN D.P.		MUNICIPALITY WYNDHAM	
		CHECKED [Signature]		REFERENCE 9354 E/6 8	
A 22/10/18 ISSUE FOR CONSTRUCTION		SCALE AS SHOWN		DATE JUL 18	
VER DATE REMARKS		DATE JUL 18		SHEET 15 OF 22	

LINE



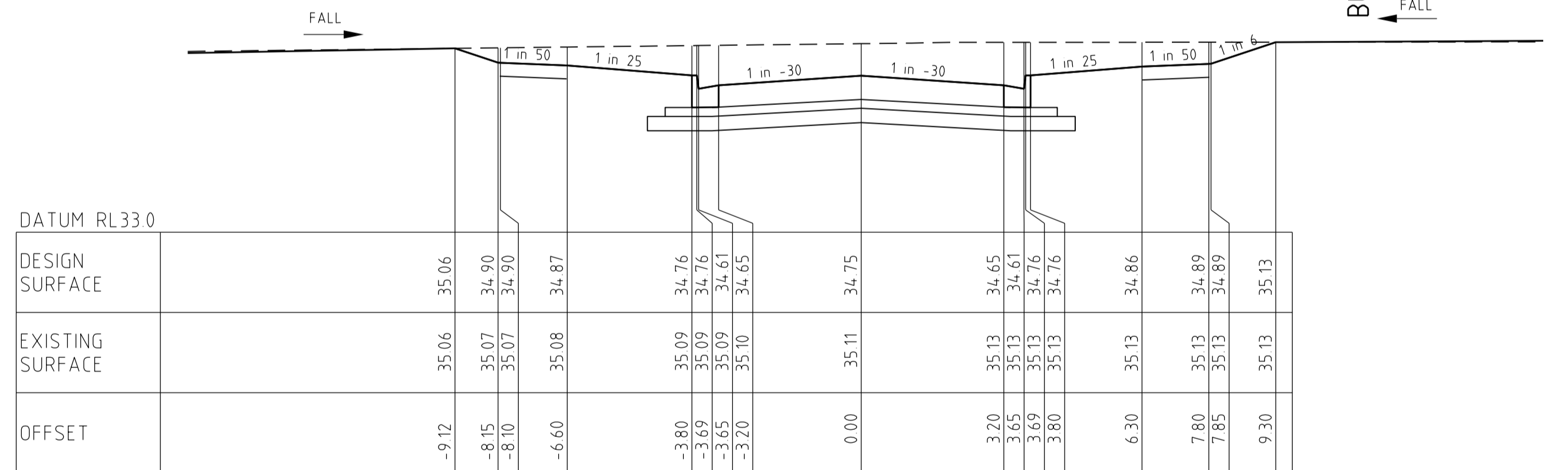
CH 44.48

BUILDING



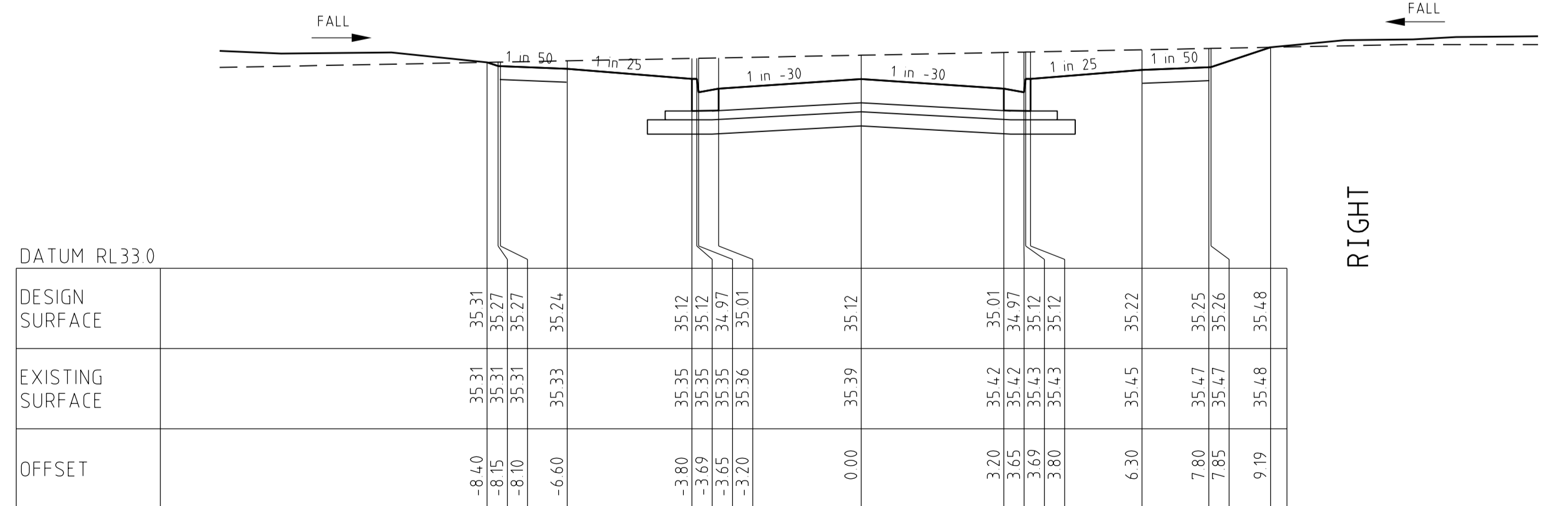
CH 11.98

LEFT



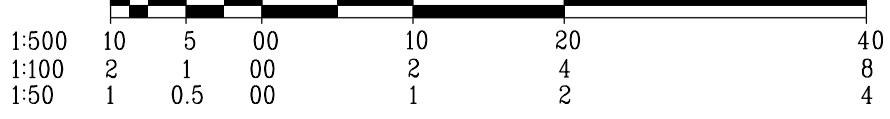
CH 44.48

RIGHT

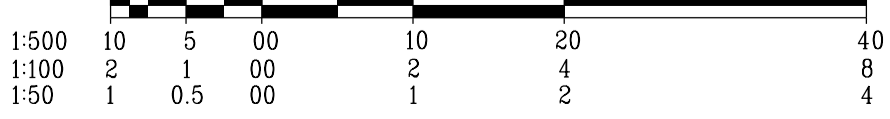


CH 11.98

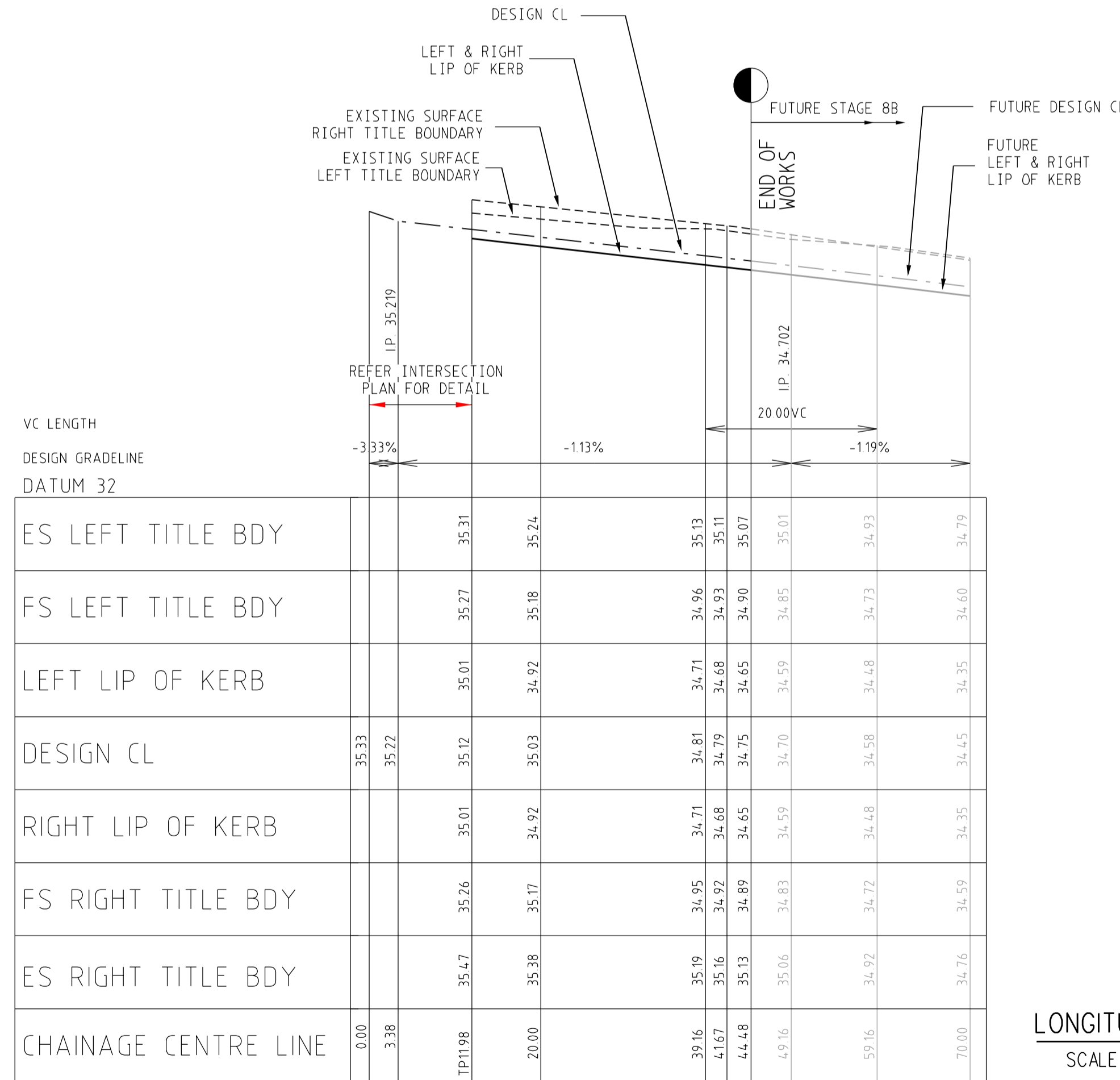
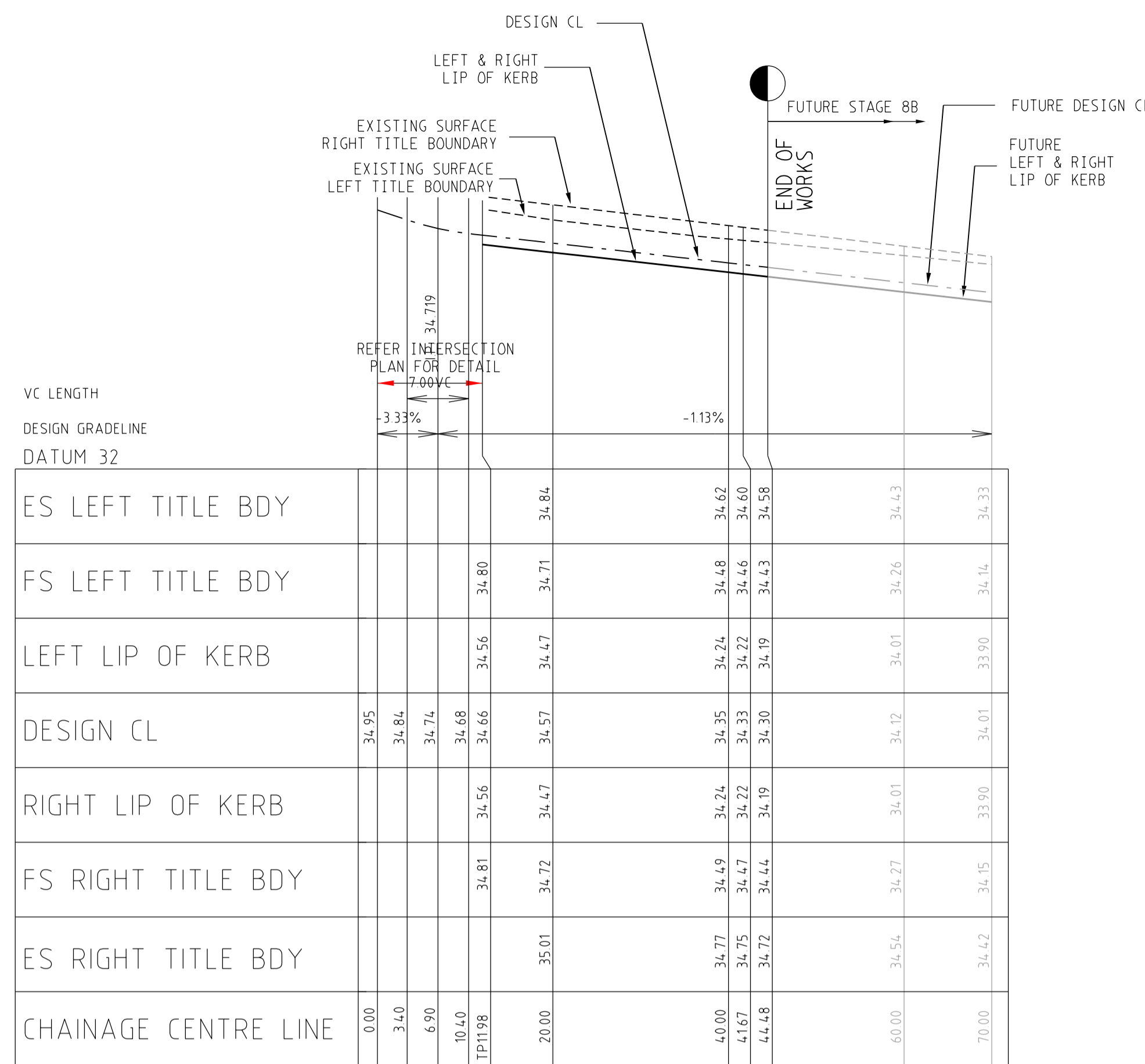
CROSS SECTIONS
SCALE HORIZONTAL 1:100
VERTICAL 1:50



SCORPIO CRESCENT



EVANDALE DRIVE



LONGITUDINAL SECTION
SCALE HORIZONTAL 1:500
VERTICAL 1:50

AMENDMENTS

B	12/11/18	EVANDALE DRIVE CROSS & LONGITUDINAL SECTION AMENDMENTS
A	22/10/18	ISSUE FOR CONSTRUCTION

breese pitt dixon pty. ltd.
land surveyors
civil engineers

ALBRIGHT ESTATE STAGE 6

MELWAY REF. 360-E-11
SURVEY BPD
DESIGN D.P.
DRAWN D.P.
CHECKED [Signature]

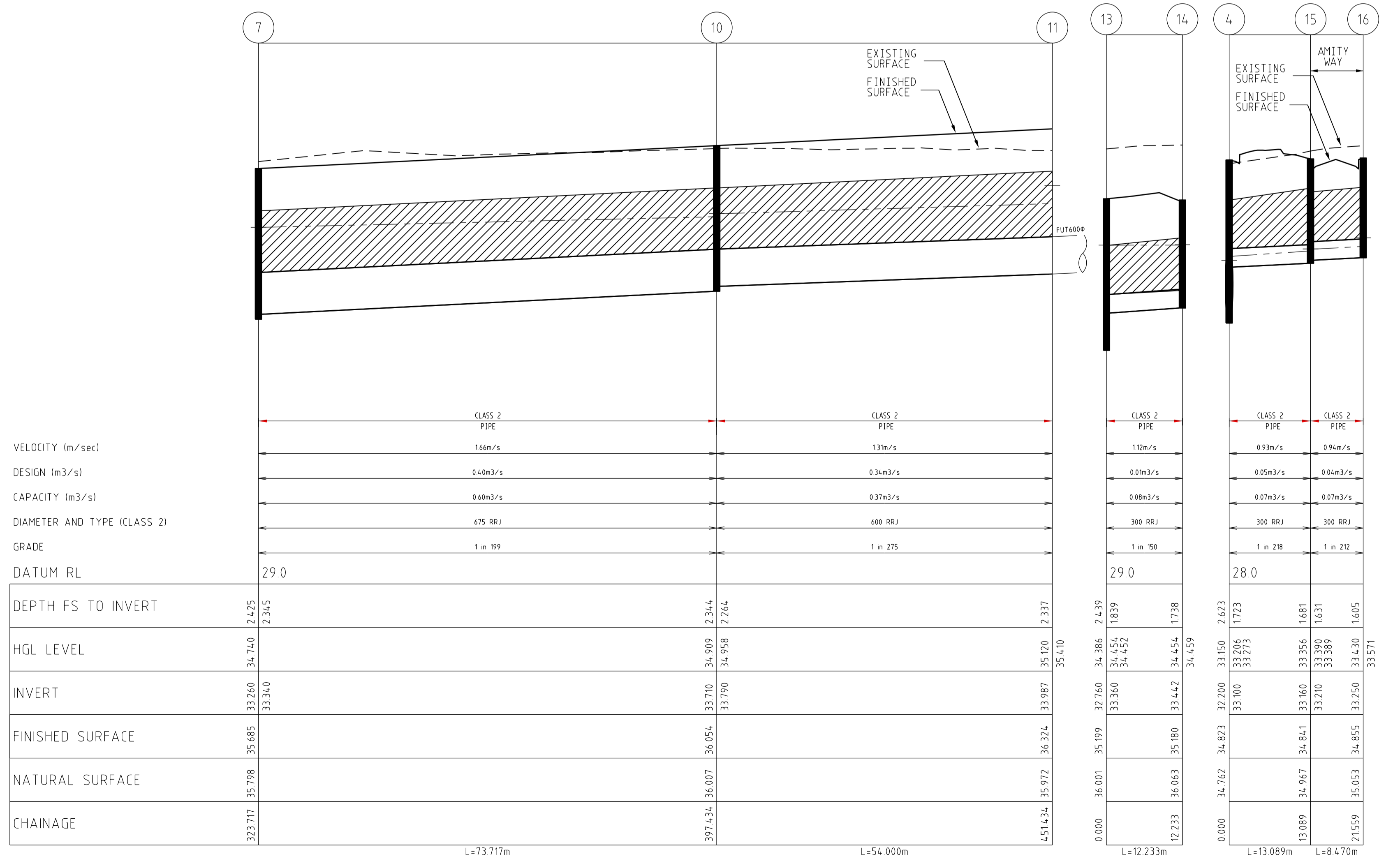

MUNICIPALITY
WYNDHAM

REFERENCE
9354 E/68

VER DATE REMARKS

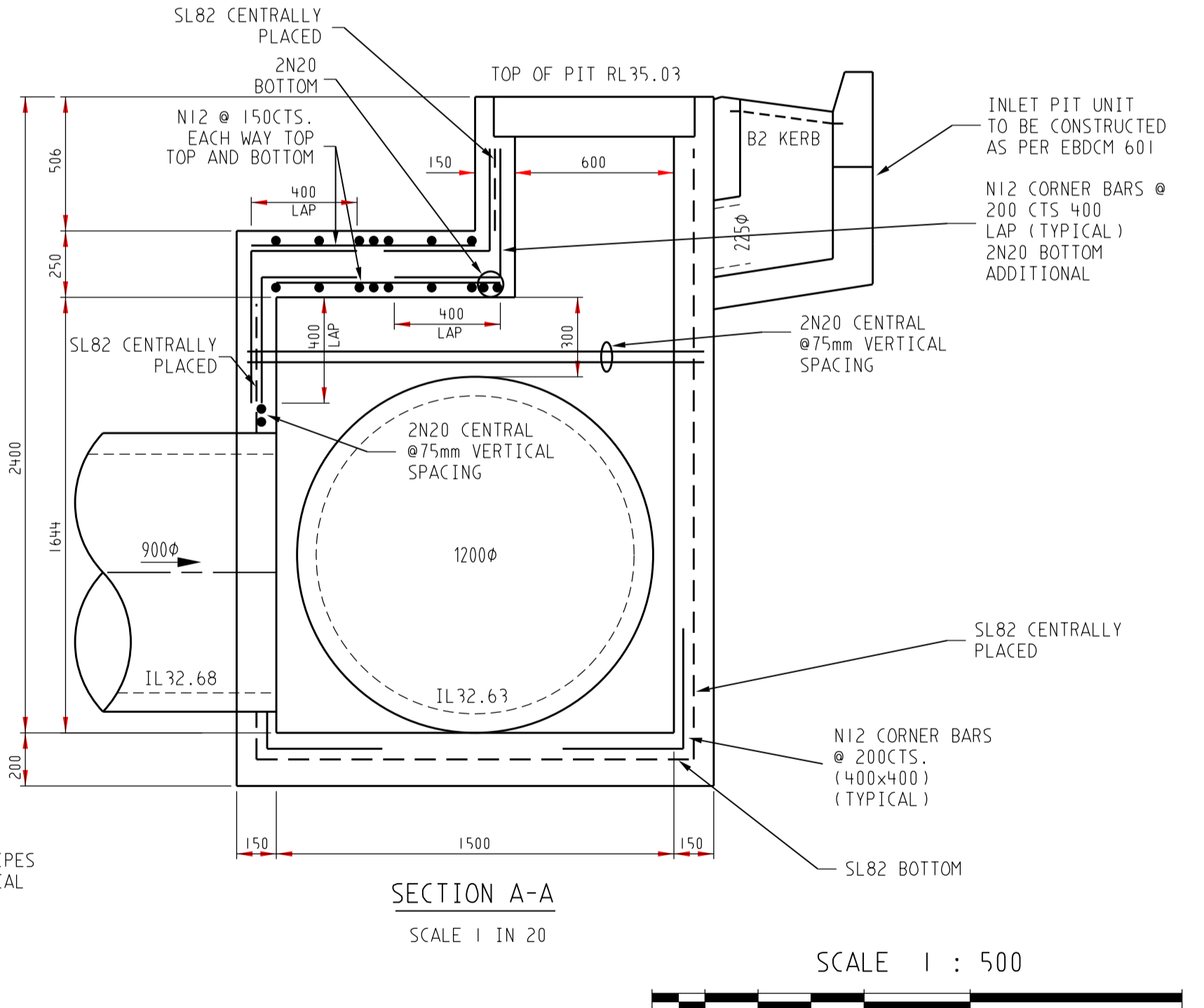
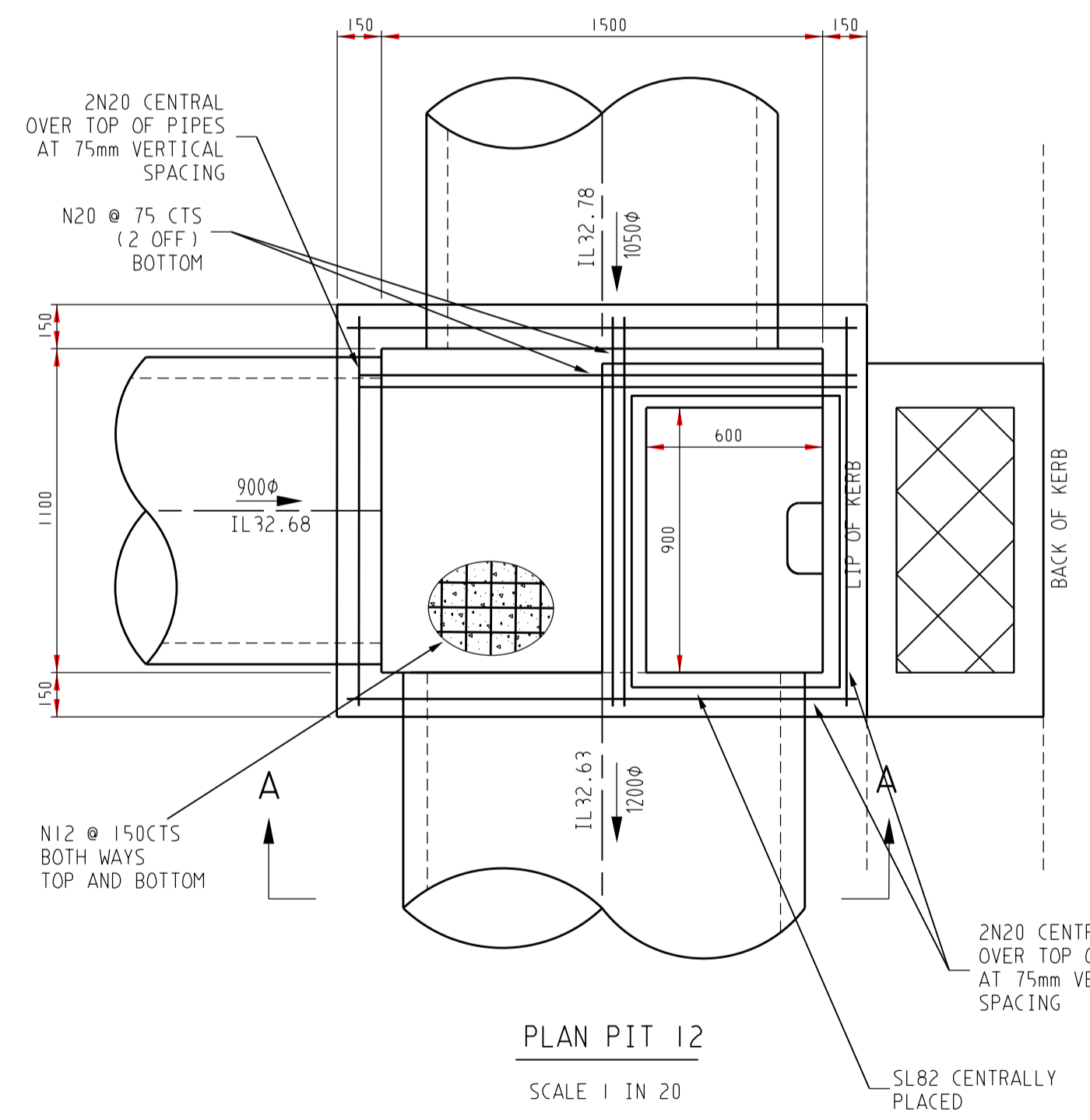
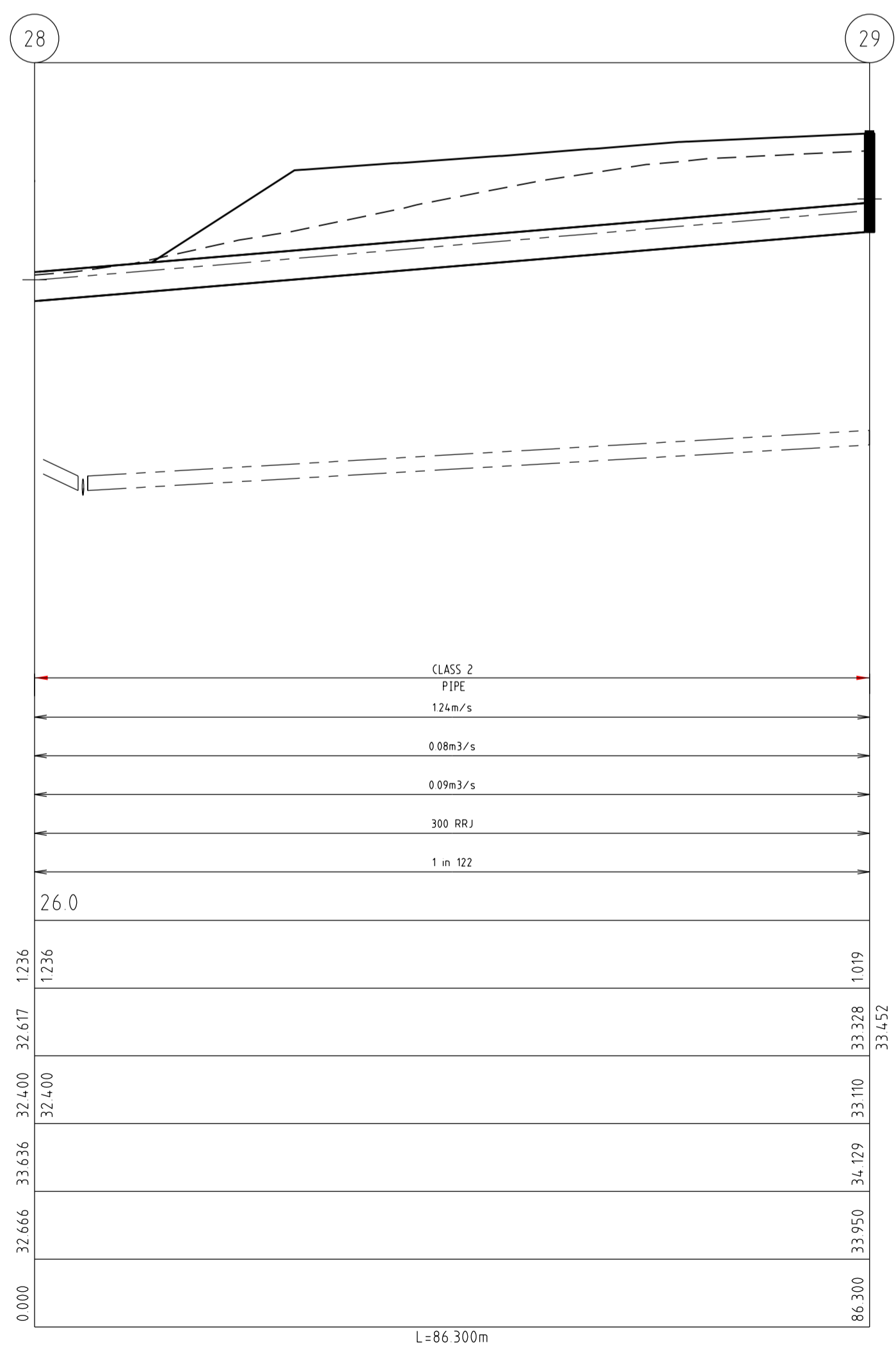
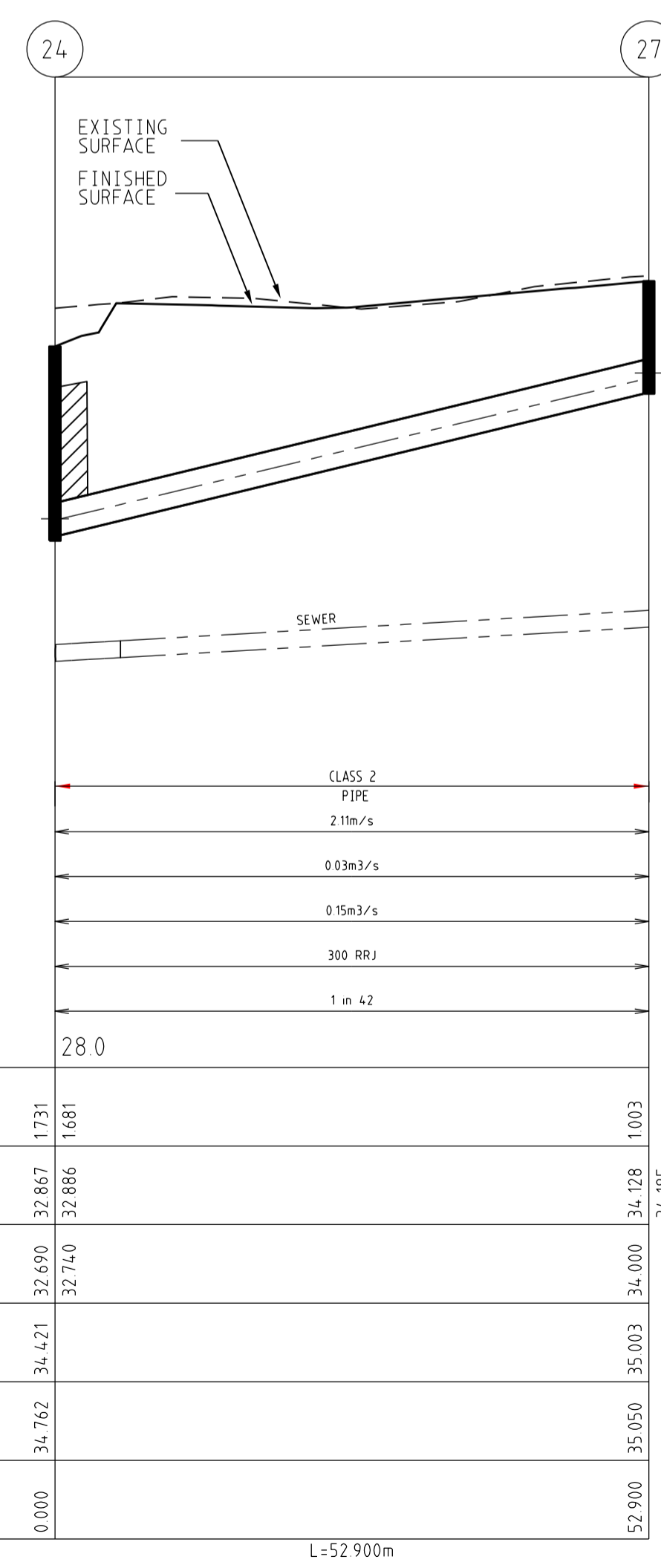
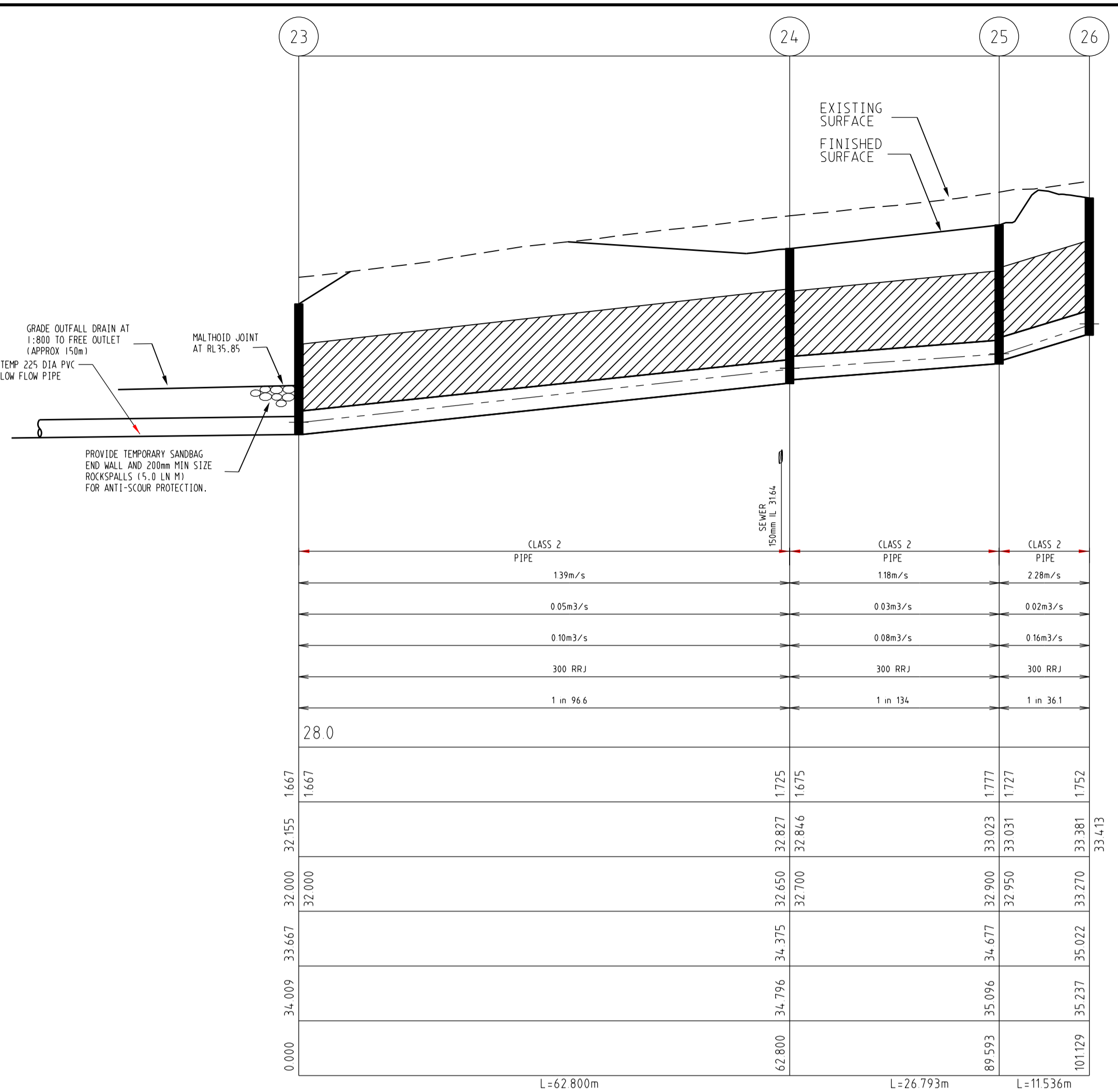
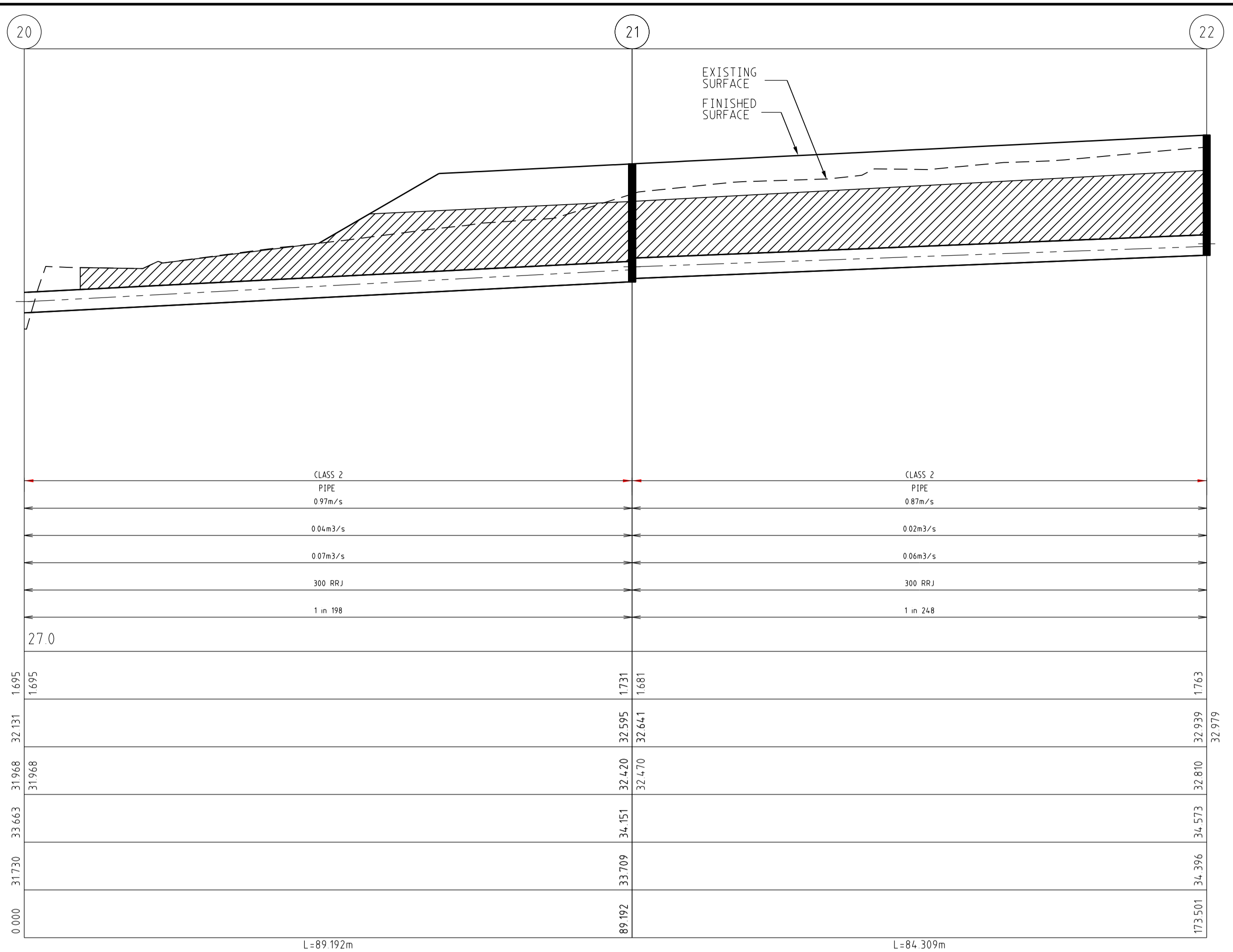
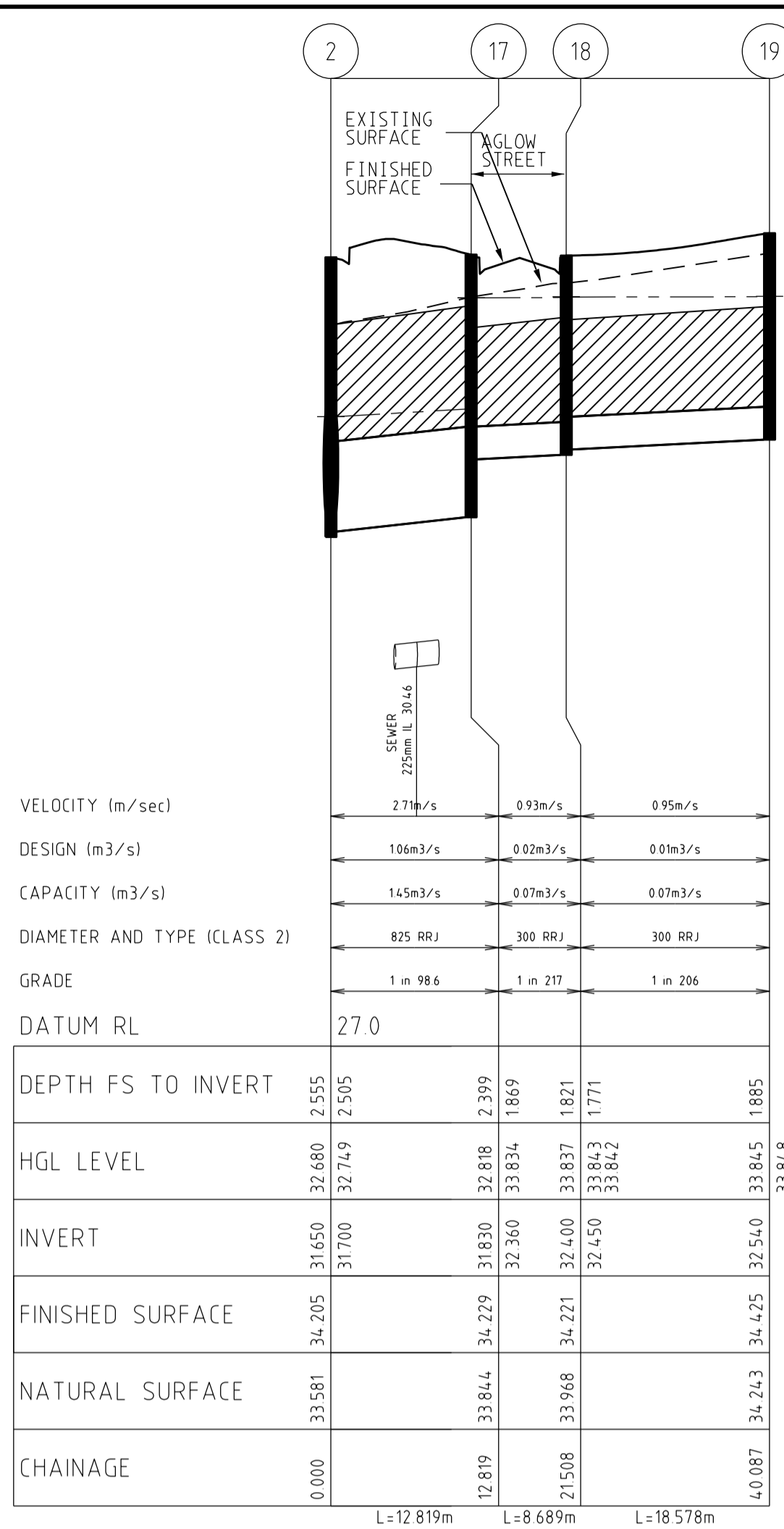
SCALE AS SHOWN DATUM AHD DATE JUL 18

SHEET 16 OF 22



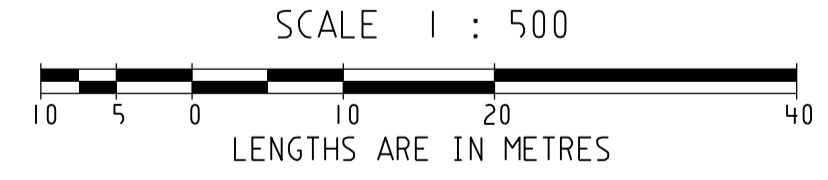
DRAINAGE LONGITUDINAL SECTIONS
 SCALE HORIZONTAL 1:500
 VERTICAL 1:50
 INDICATES CRUSHED ROCK BACKFILL
 INDICATES 5YR HGL
 SCALE 1 : 500
 LENGTHS ARE IN METRES

		breese pitt dixon pty. ltd. land surveyors civil engineers		1/19 cato street hawthorn east, 3123 telephone 8823 2300 fax no. 8823 2310			
ALBRIGHT ESTATE STAGE 6		MUNICIPALITY WYNDHAM		REFERENCE 9354 E/6			
AMENDMENTS A 22/10/18 ISSUE FOR CONSTRUCTION	MELWAY REF. 760-E-11 SURVEY BPD DESIGN D.P. DRAWN D.P.	CHECKED <i>[Signature]</i>	SCALE AS SHOWN	DATUM AHD	DATE JUL 18	SHEET 17 OF 22	A



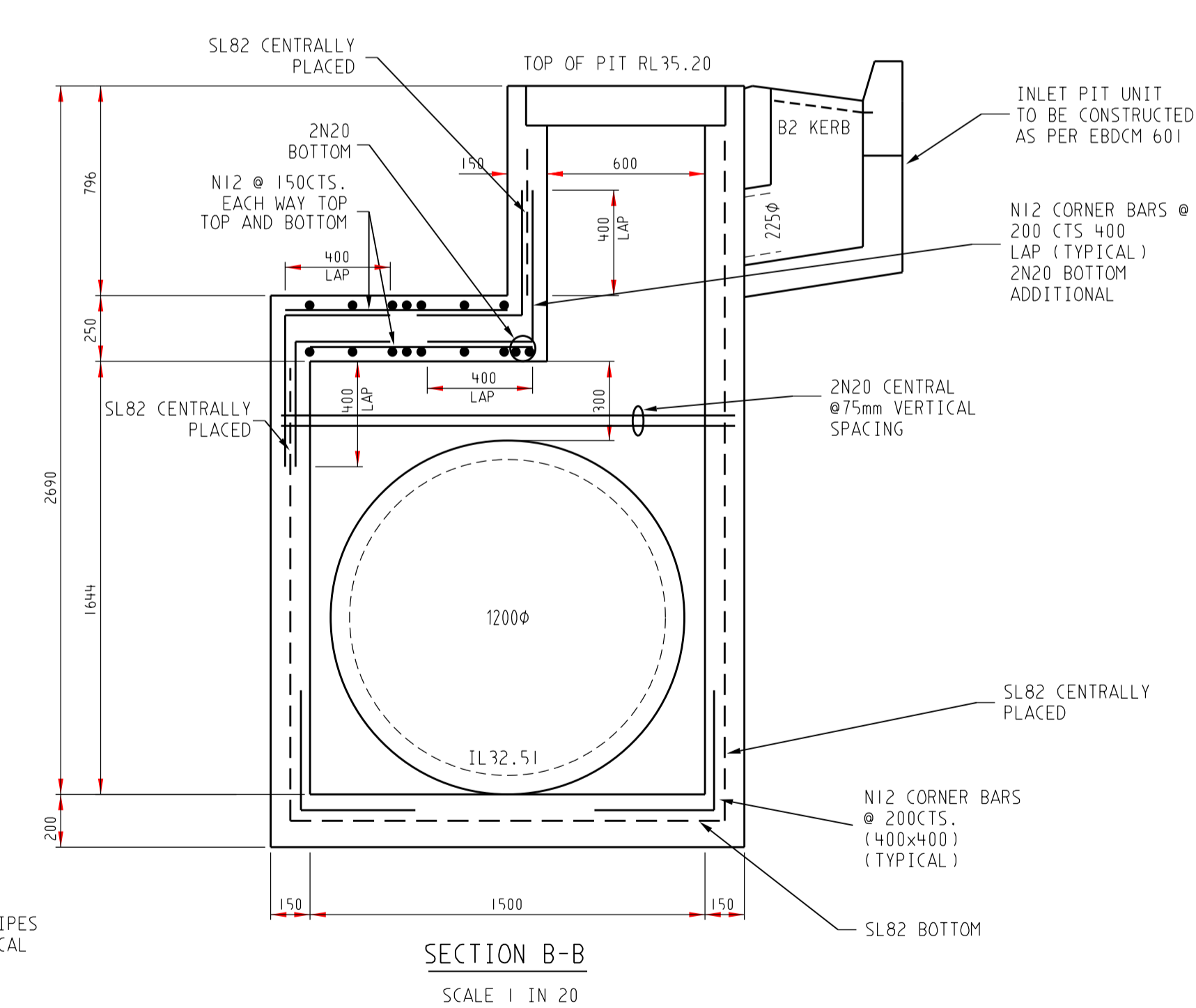
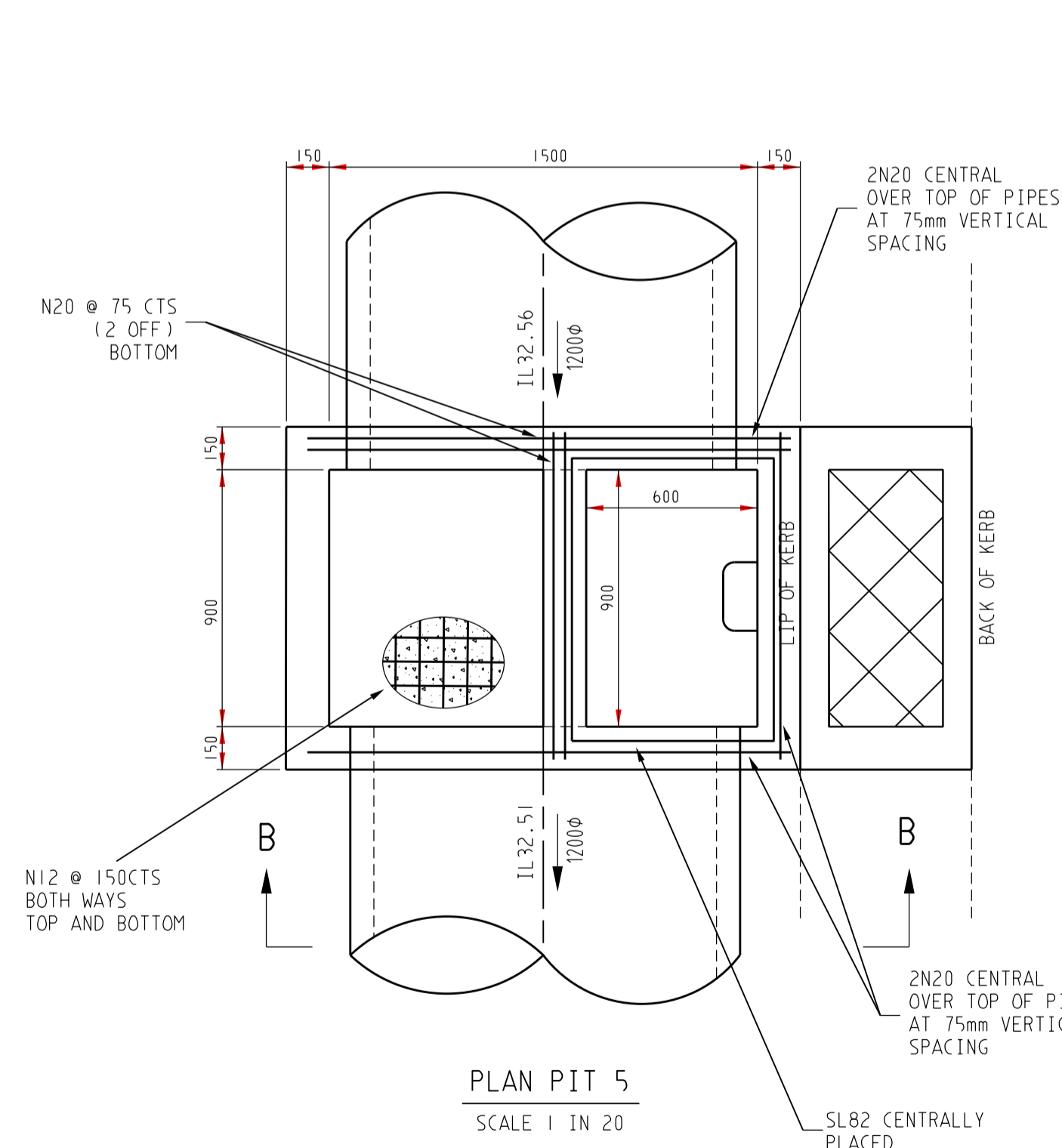
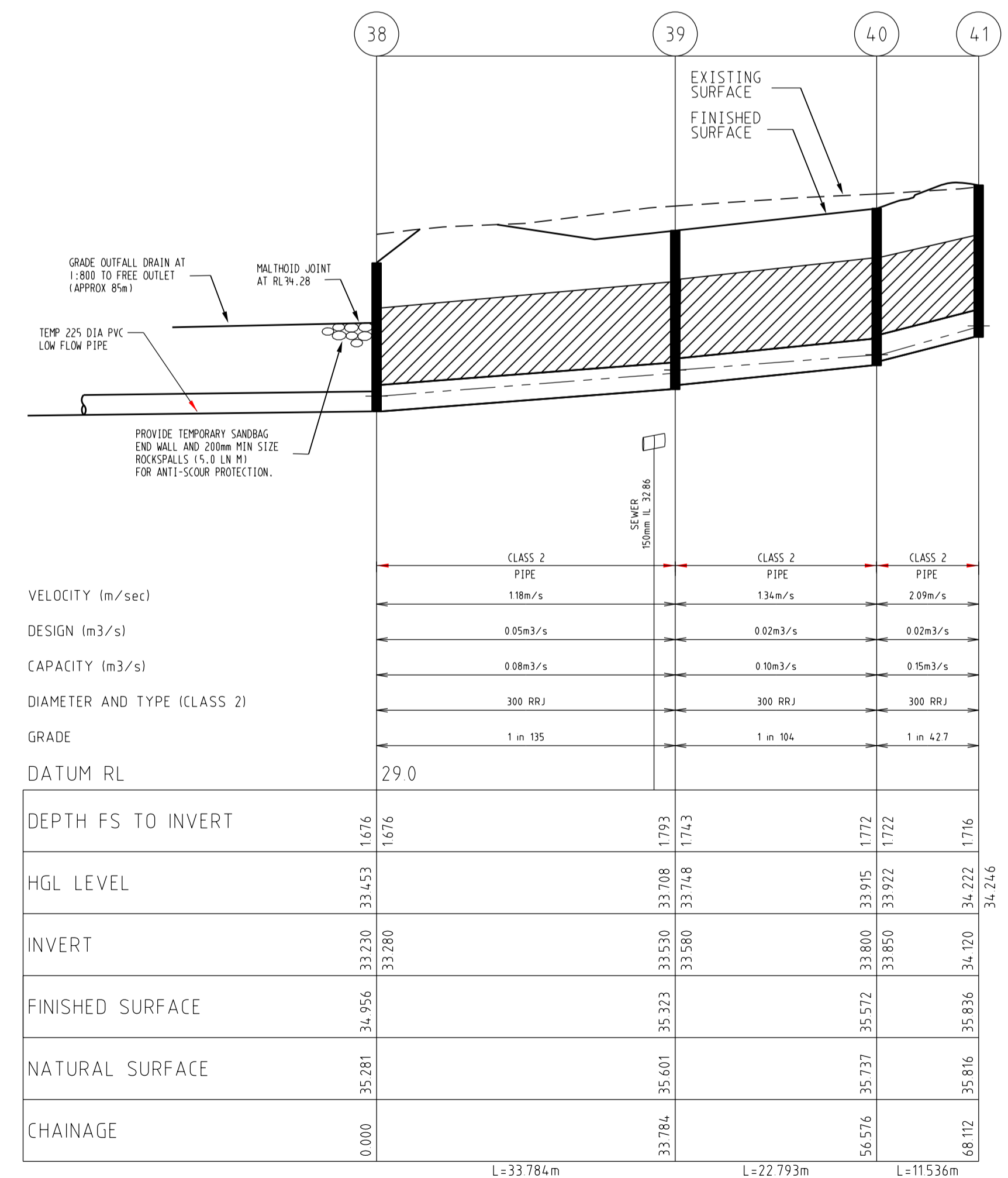
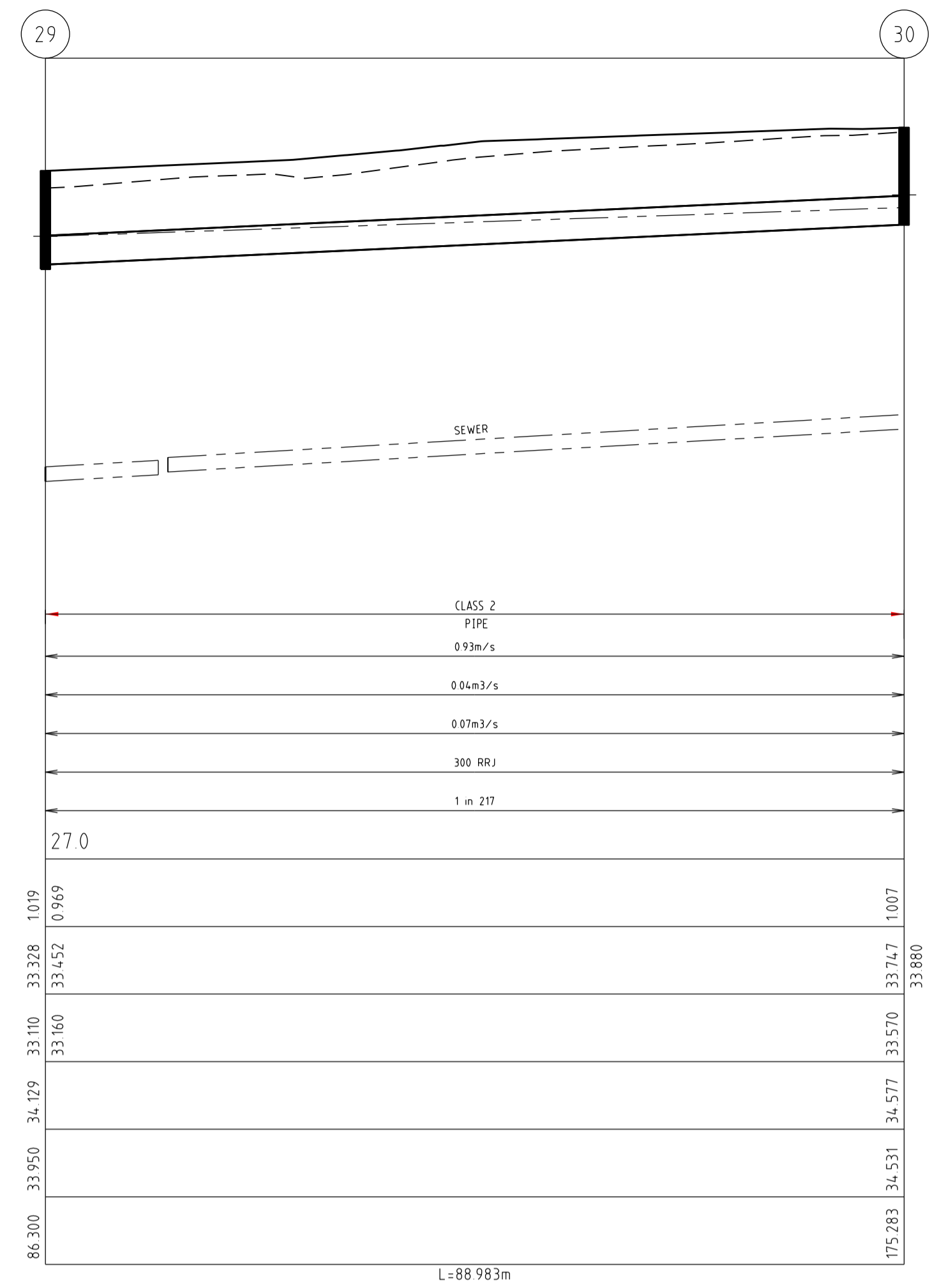
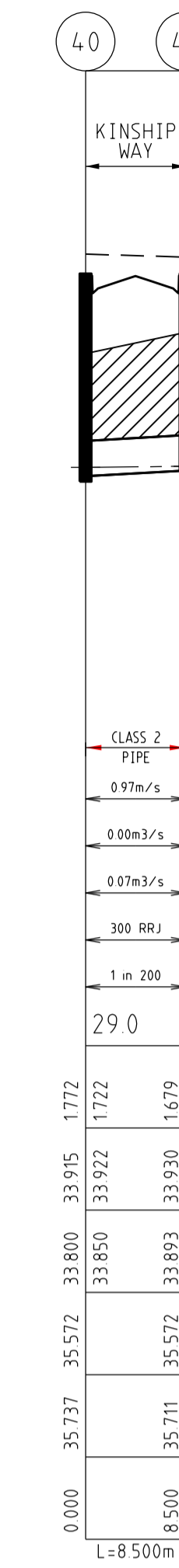
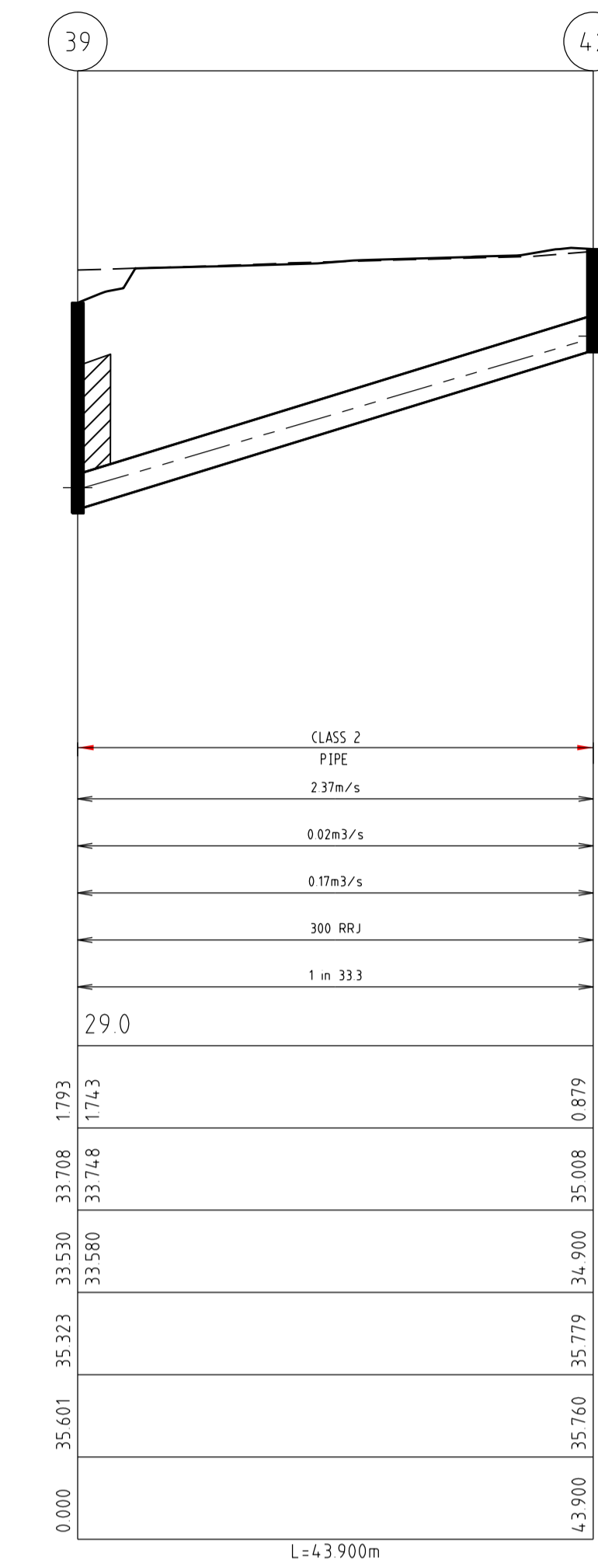
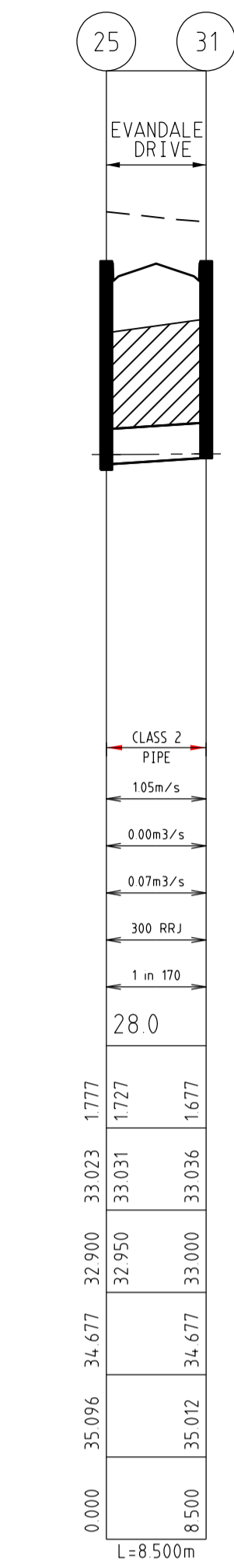
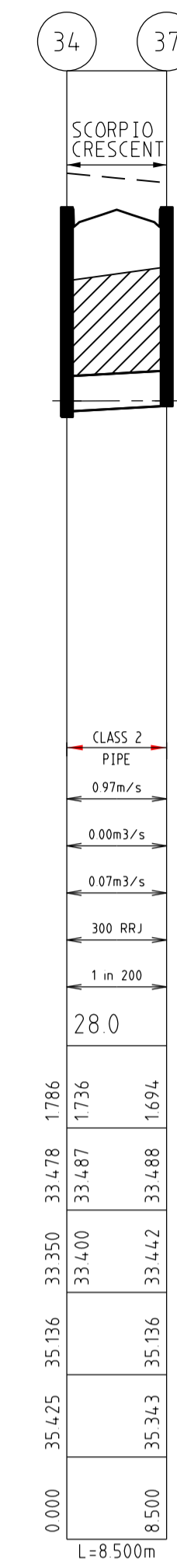
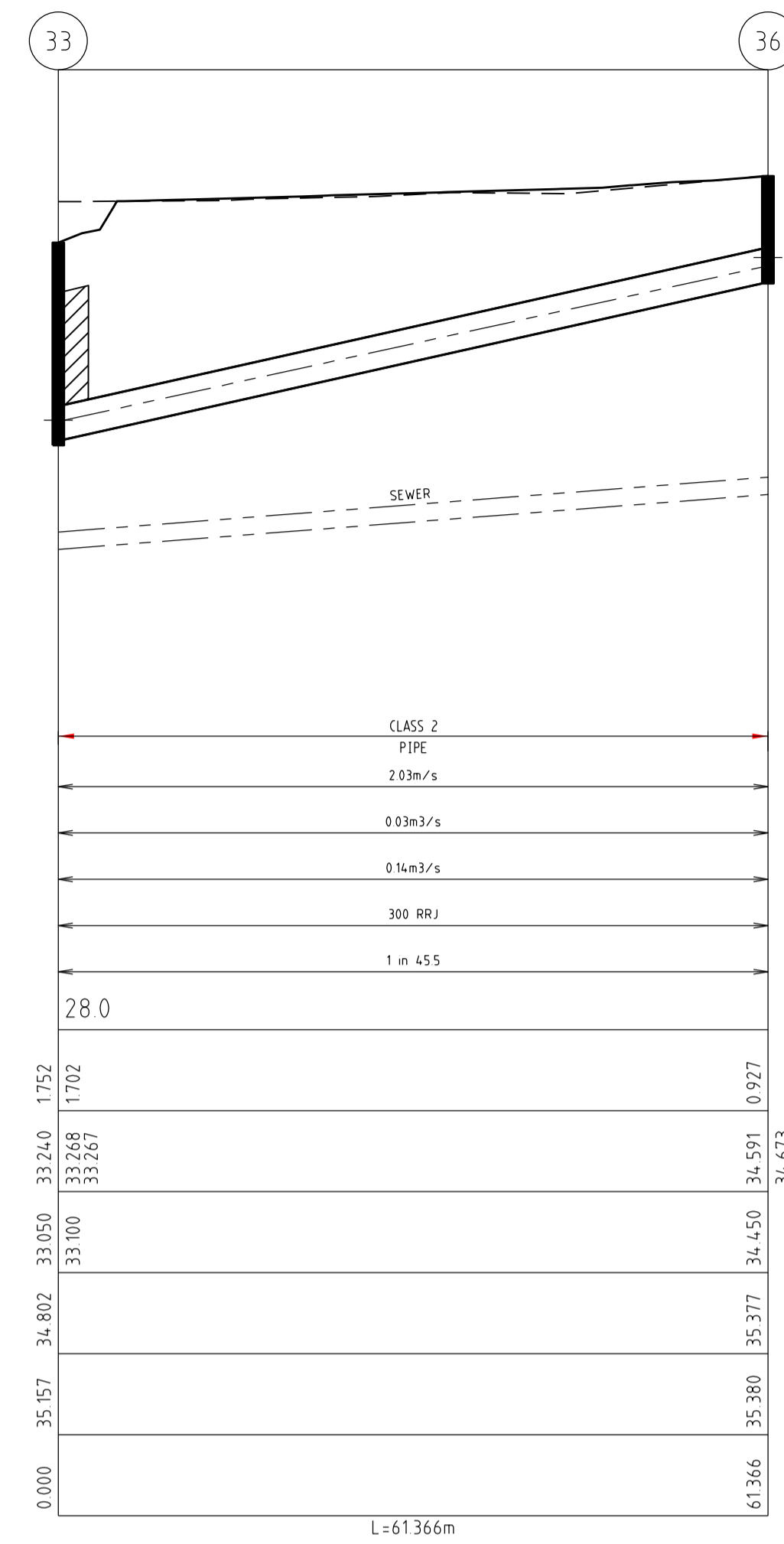
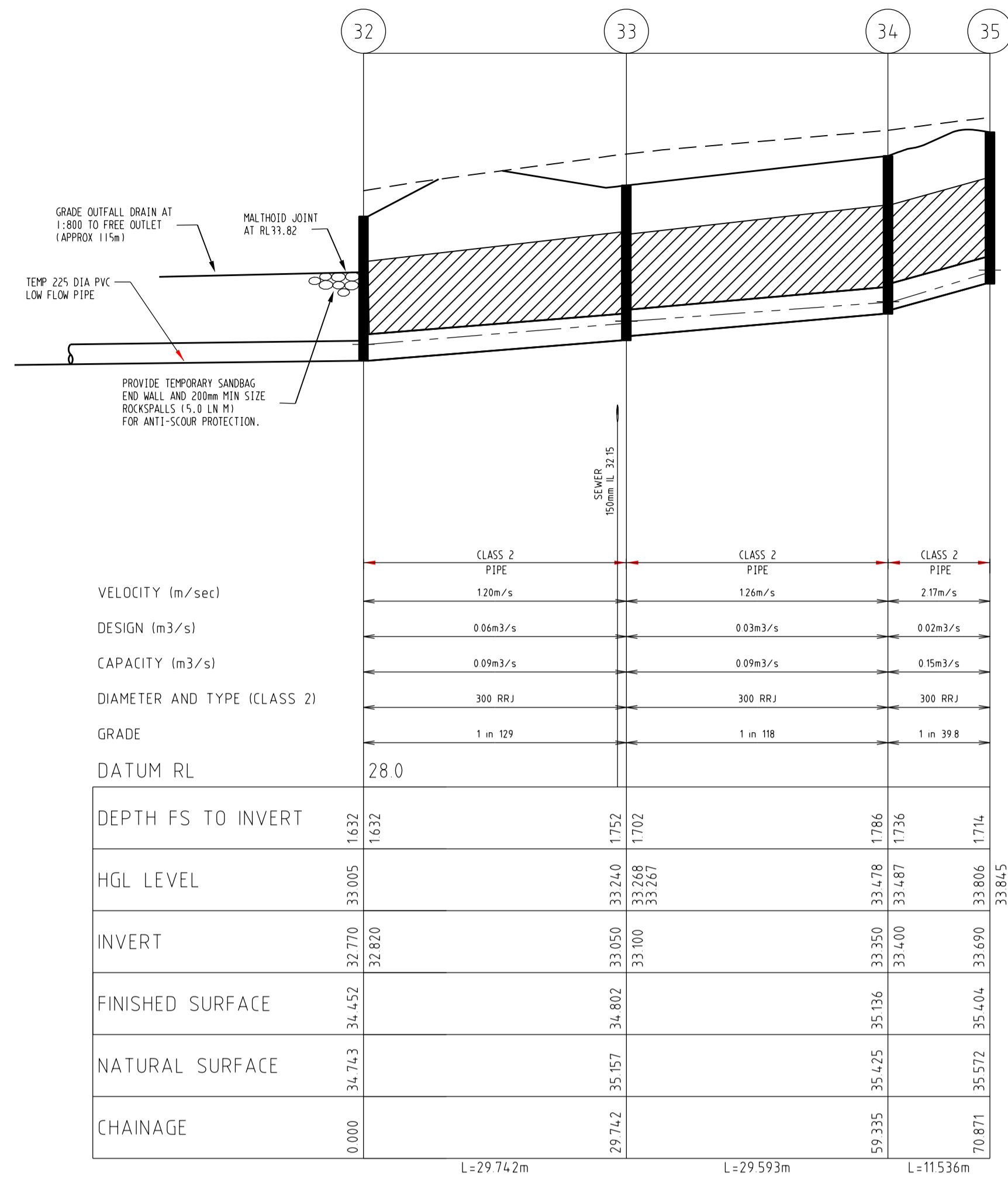
DRAINAGE LONGITUDINAL SECTIONS

SCALE HORIZONTAL 1:500
VERTICAL 1:50



INDICATES CRUSHED ROCK BACKFILL
INDICATES 5YR HGL

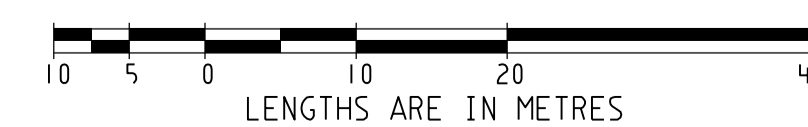
		breese pitt dixon pty. ltd. land surveyors civil engineers		1/19 cato street hawthorn east, 3123 telephone 8823 2300 fax no. 8823 2310	
MELWAY REF. 360-E-11		ALBRIGHT ESTATE STAGE 6		MUNICIPALITY WYNDHAM	
SURVEY BPD		DESIGN D.P.		REFERENCE 9354 E/6	
DATE 12/11/18		REMARKS DRAINAGE LONGITUDINAL SECTION AMENDMENTS		DRAWN D.P.	
DATE 22/10/18		REMARKS ISSUE FOR CONSTRUCTION		CHECKED [Signature]	
VER.	DATE	REMARKS	CHECKED	SCALE AS SHOWN	DATUM AHD
			DATE JUL 18	SHEET 18 OF 22	B



DRAINAGE LONGITUDINAL SECTIONS

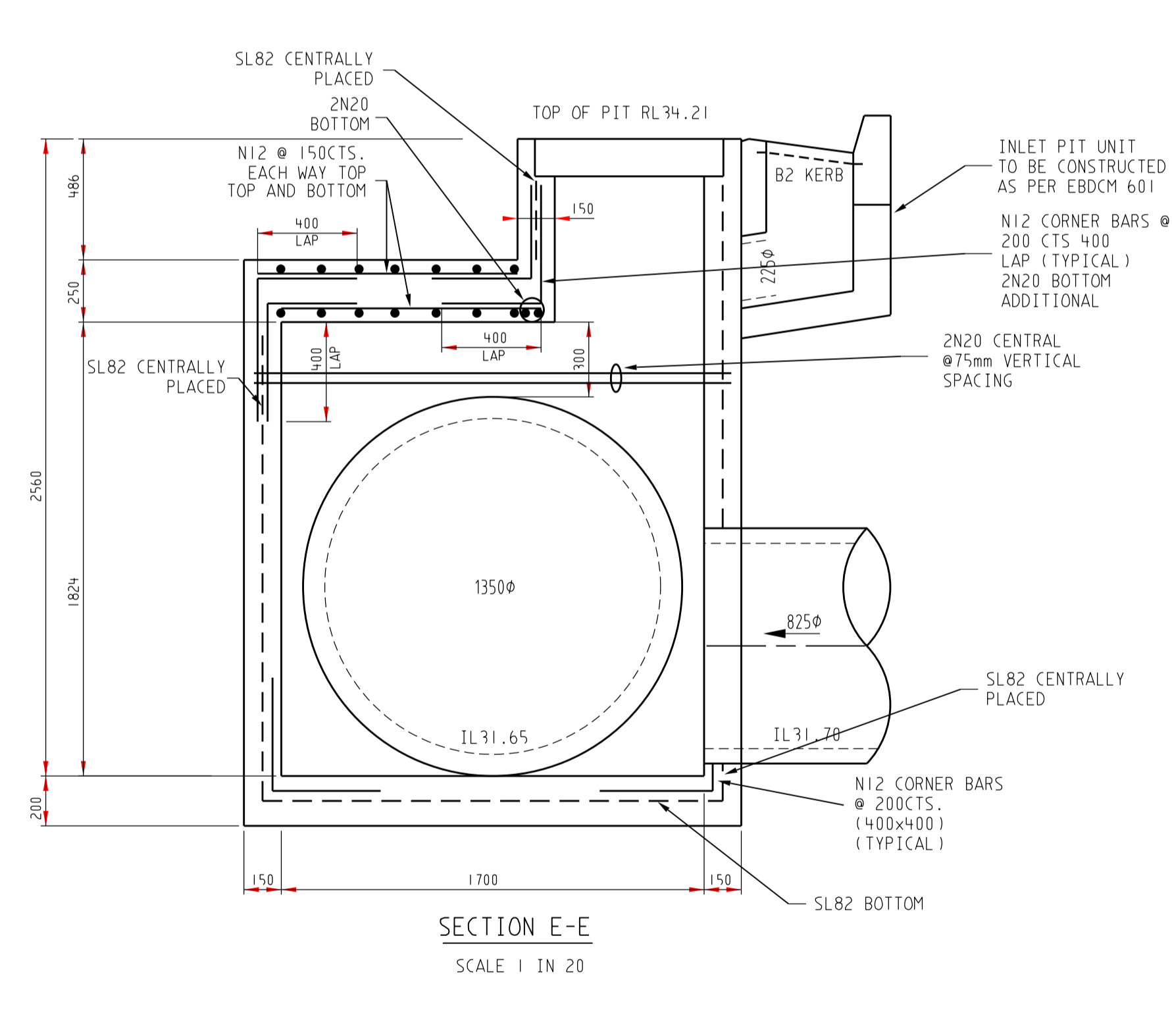
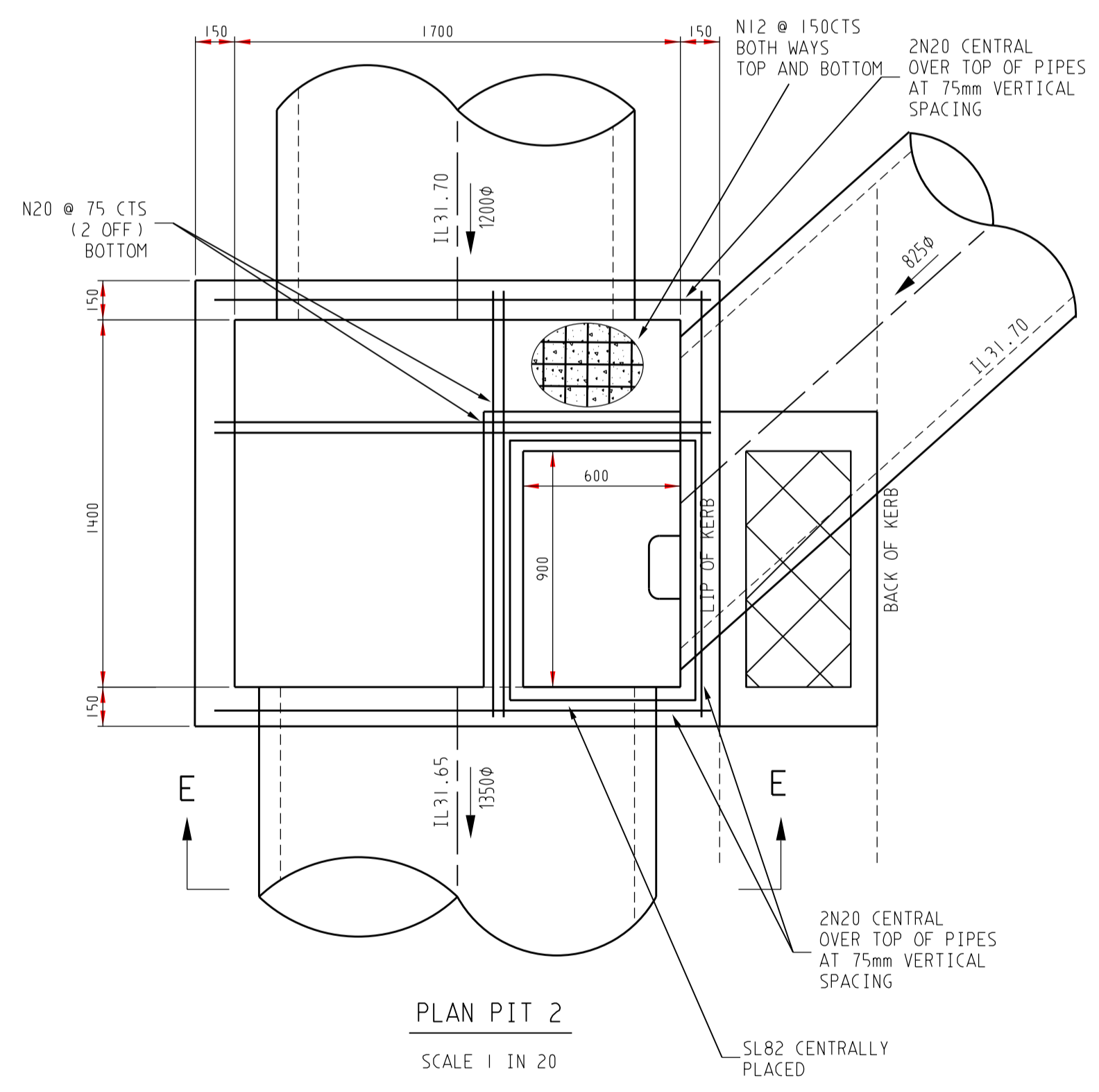
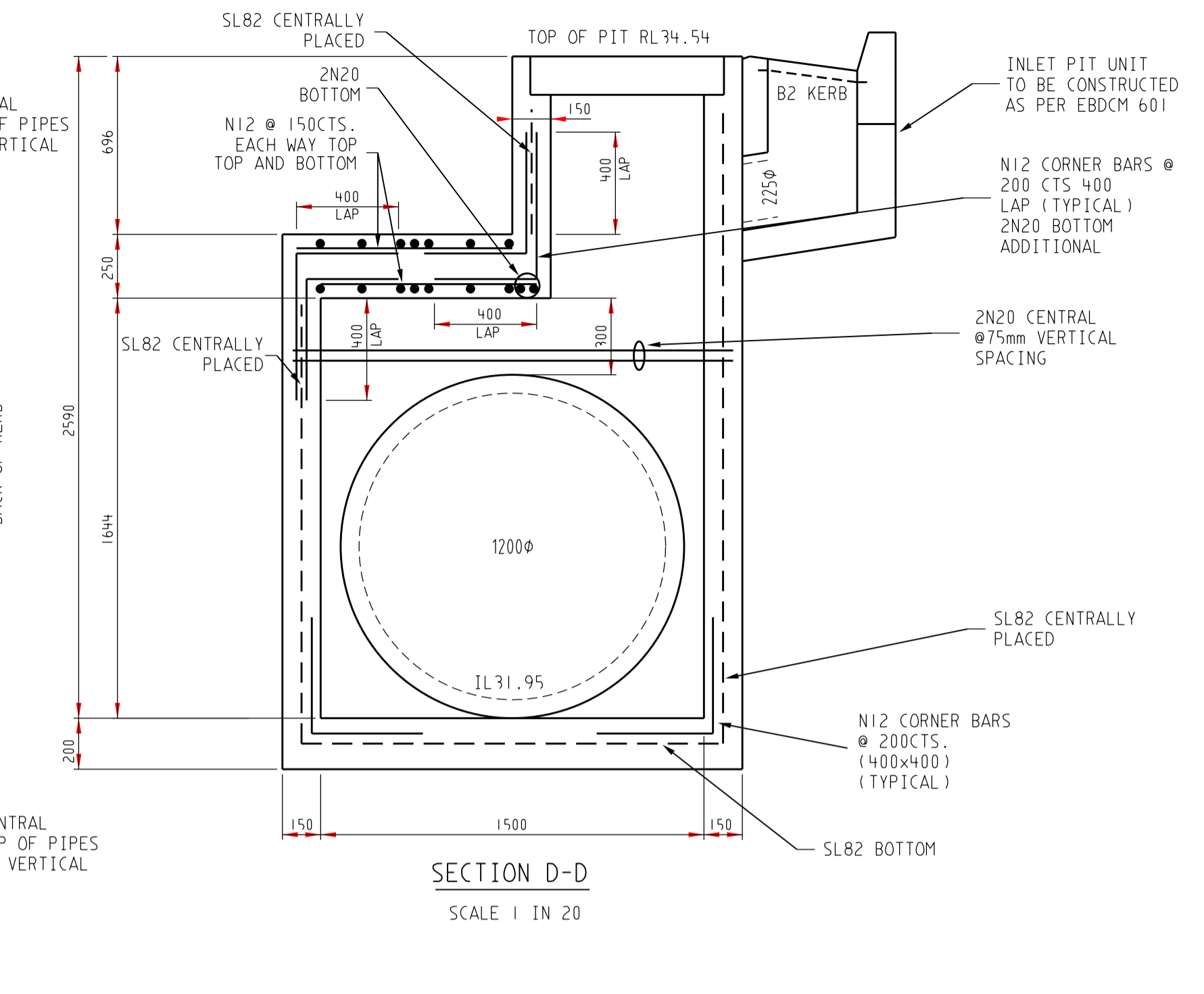
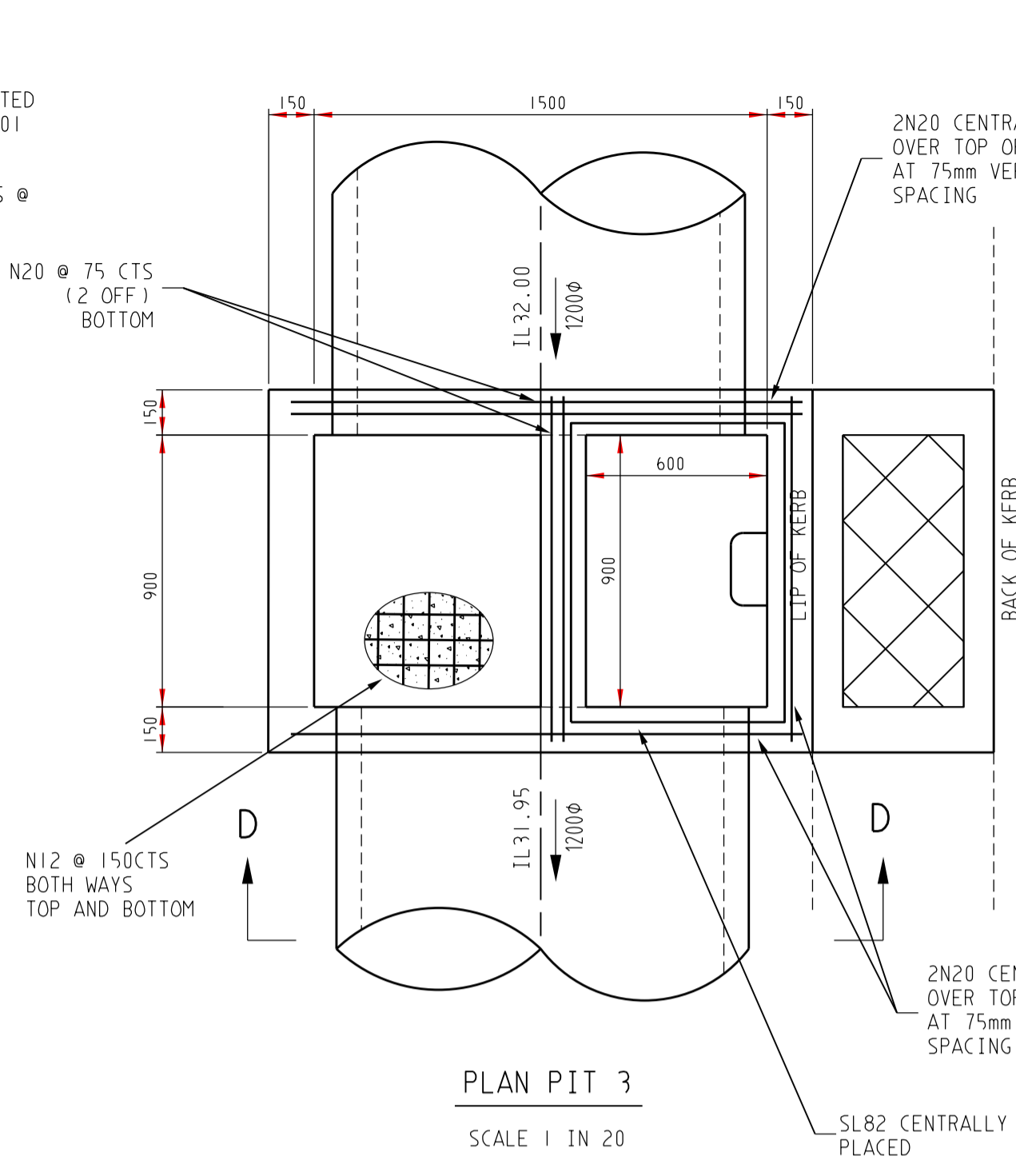
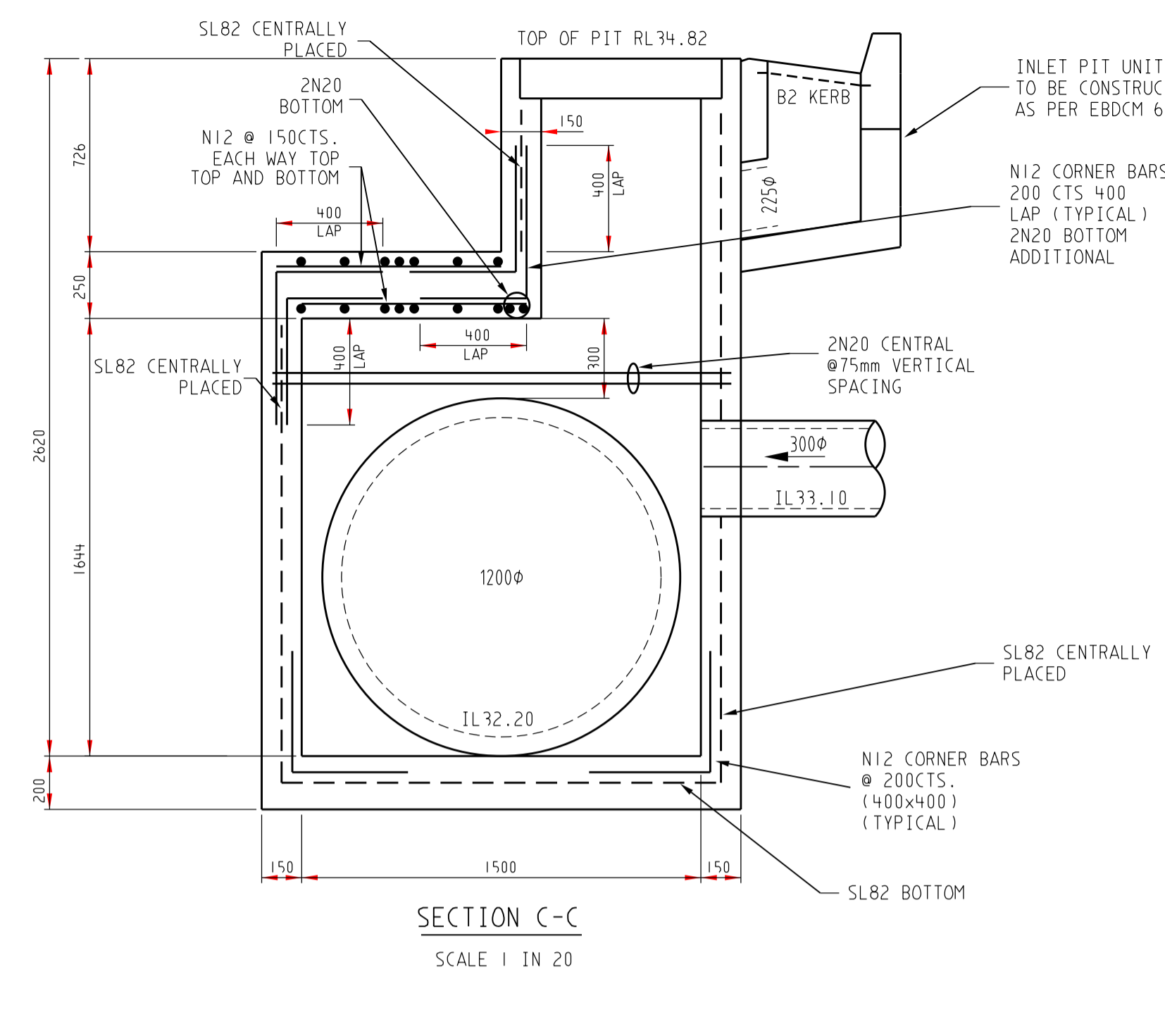
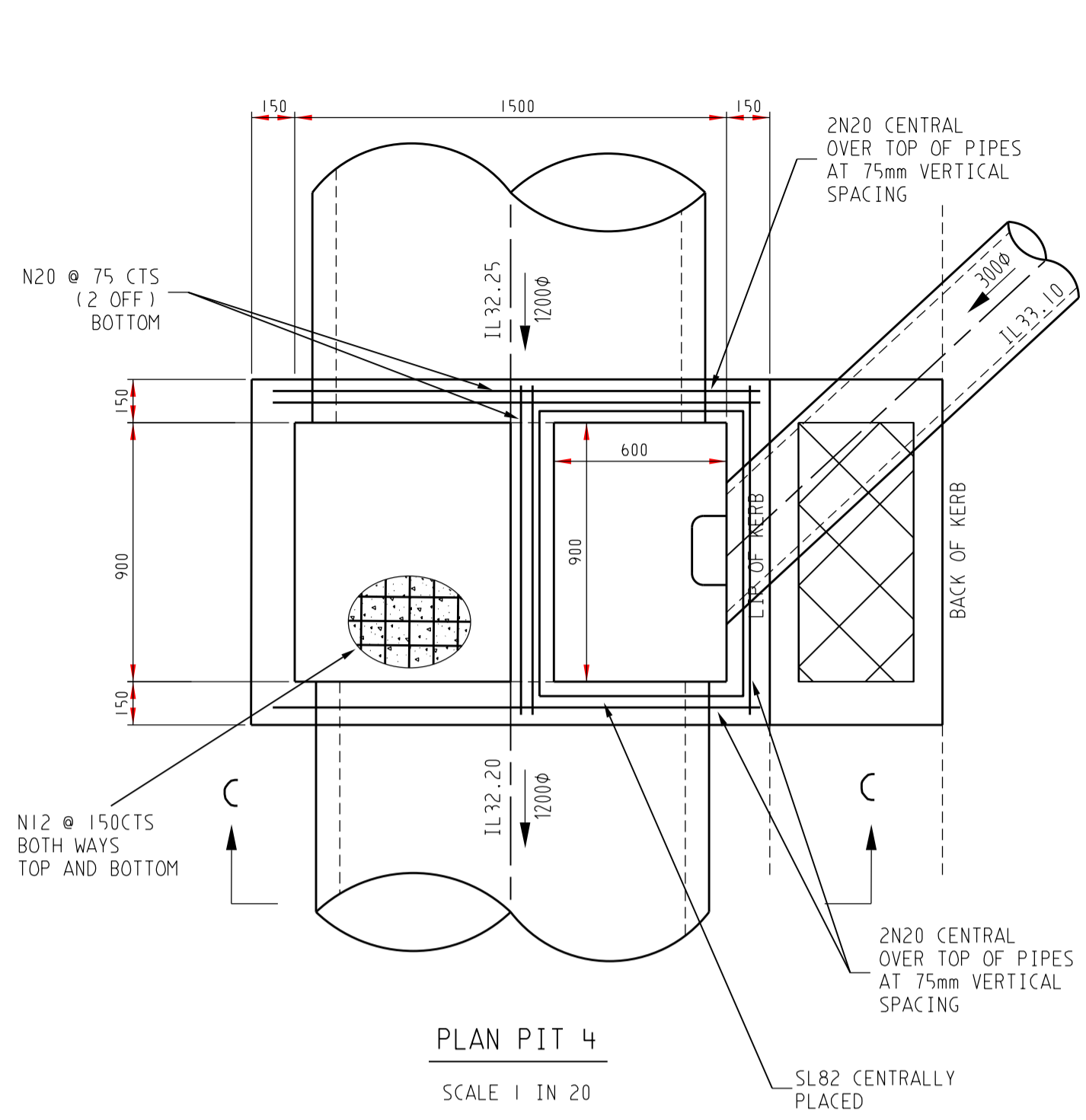
SCALE HORIZONTAL 1:500
VERTICAL 1:50


SCALE 1 : 500



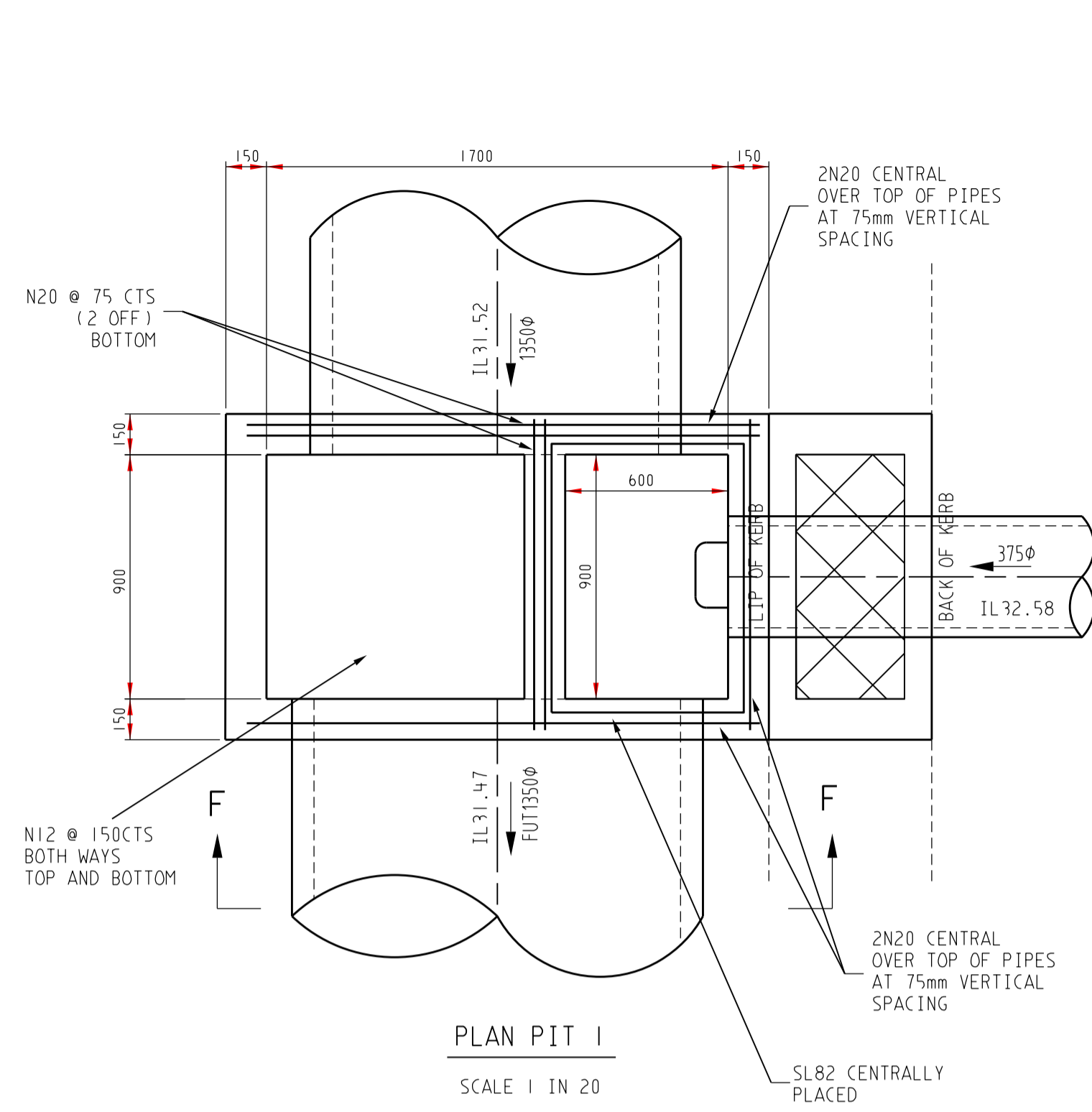
INDICATES CRUSHED ROCK BACKFILL
 INDICATES 5YR HGL

AMENDMENTS		MELWAY REF. 360-E-11		MUNICIPALITY	
B	12/11/18	DRAINAGE LONGITUDINAL SECTION AMENDMENTS		WYNDHAM	
A	22/10/18	ISSUE FOR CONSTRUCTION		REFERENCE	
VER	DATE	REMARKS	CHECKED	SCALE AS SHOWN	DATUM AHD
					DATE JUL 18
			ALBRIGHT ESTATE STAGE 6		SHEET 19 OF 22
			breese pitt dixon pty. ltd. land surveyors civil engineers		1/19 cato street hawthorn east, 3123 telephone 8823 2300 fax no. 8823 2310
			9354 E/6		B

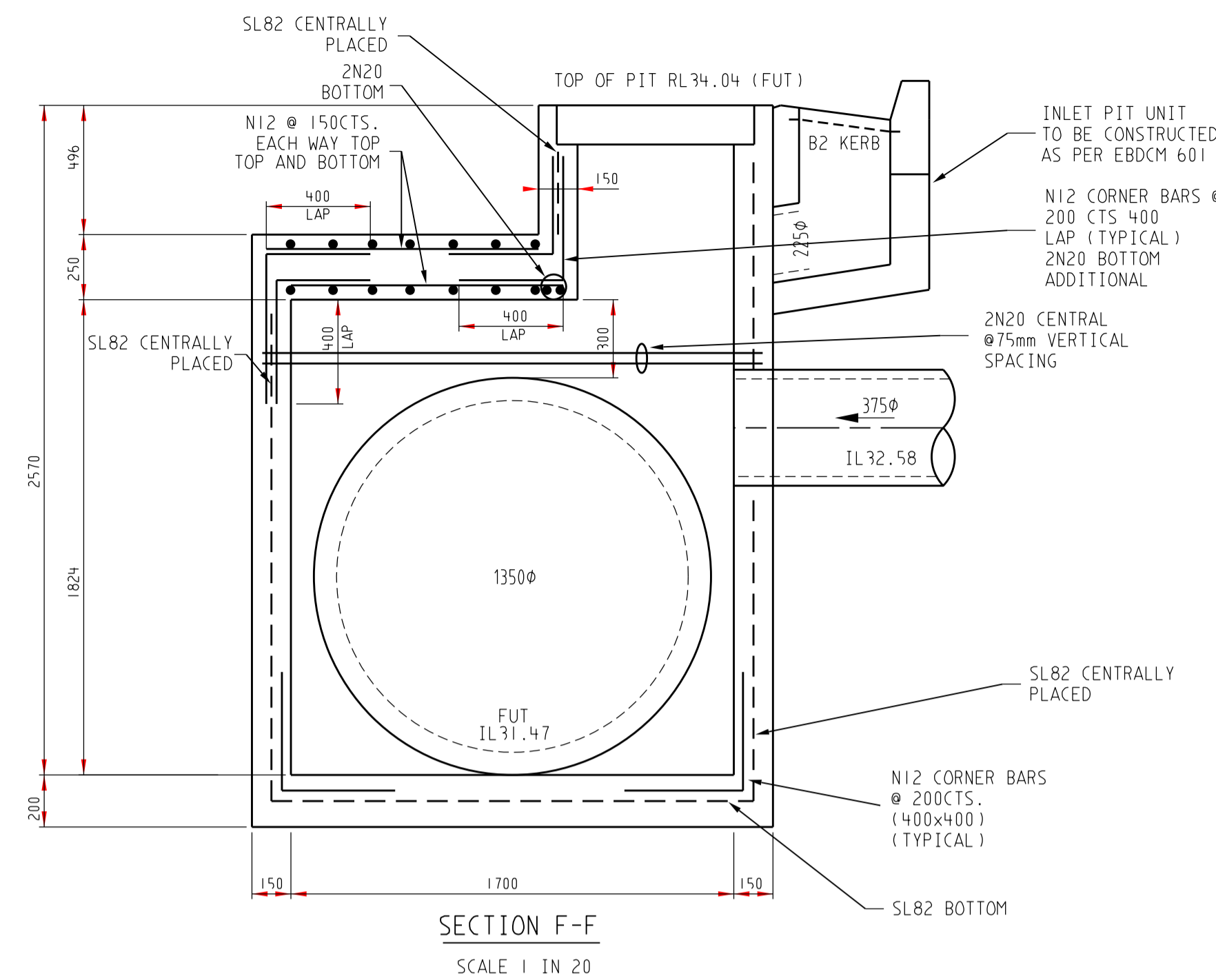


				breese pitt dixon pty. ltd. land surveyors civil engineers		1/19 cato street hawthorn east, 3123 telephone 8823 2300 fax no. 8823 2310	
		MELWAY REF. 360-E-11		ALBRIGHT ESTATE STAGE 6		MUNICIPALITY WYNDHAM	
		SURVEY BPD		REFERENCE 9354 E/6		REFERENCE	
		DESIGN D.P.				9354 E/6	
A 22/10/18		ISSUE FOR CONSTRUCTION		DRAWN D.P.		SHEET 20 OF 22	
VER	DATE	REMARKS	CHECKED	SCALE AS SHOWN	DATUM AHD	DATE JUL 18	SHEET 20 OF 22

J:\V\F\95\ENG\ST08\EB_R20.DLS4.dgn



PLAN PIT 1
SCALE 1 IN 20



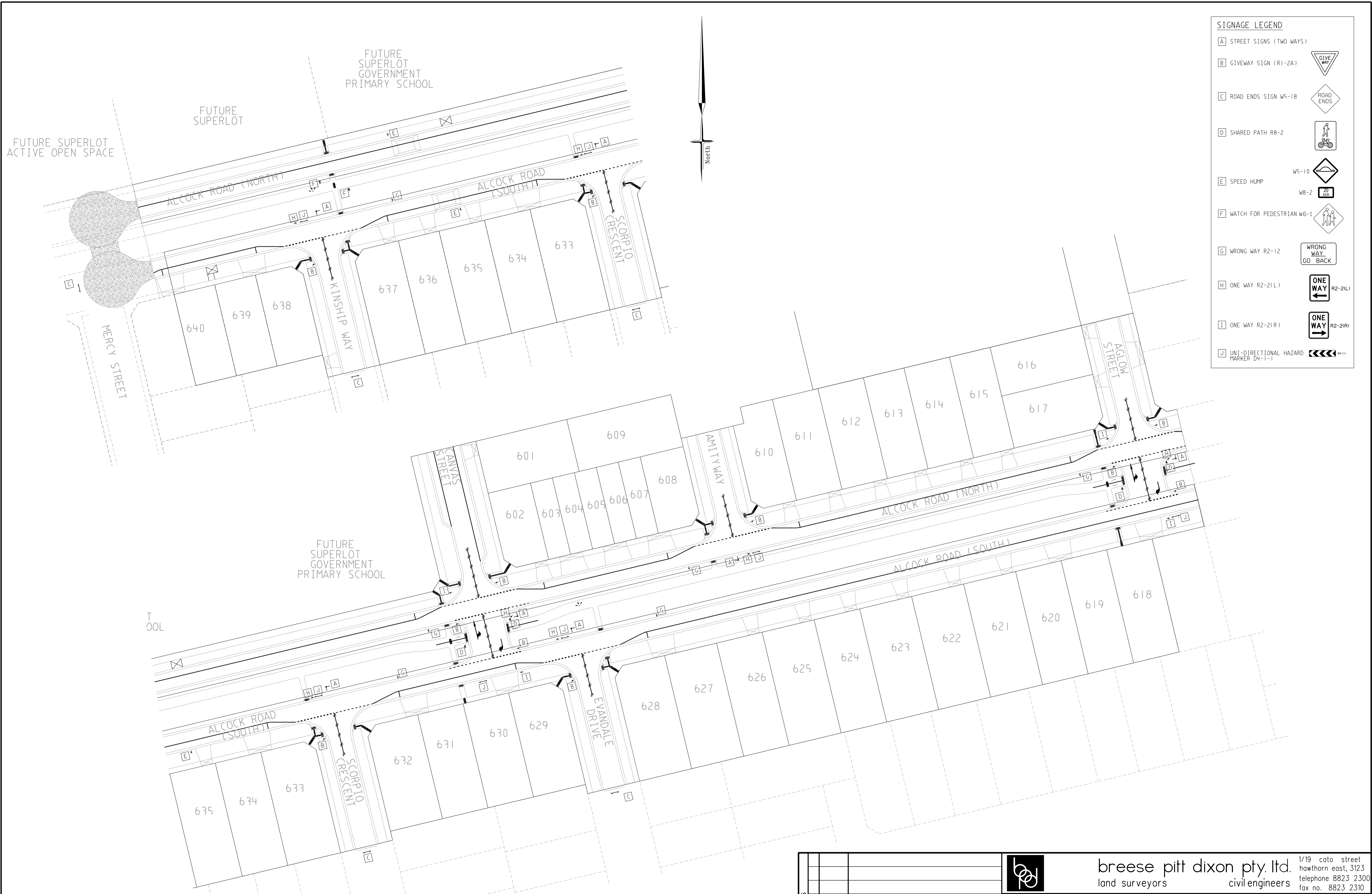
SECTION F-F
SCALE 1 IN 20

PIT SCHEDULE

PIT NO.	PIT DESCRIPTION	LENGTH	WIDTH	INLET		OUTLET		TOP PIT RL	DEPTH INVERT	REMARKS
				INVERT	DIA	INVERT	DIA			
1	JUNCTION PIT	900	1700	31.52	1350			33.14	1.62	EDCM STD DWG 605 & 607(HAUNCHED) (CLASS D LID TO BE PROVIDED) & CONSTRUCT TEMPORARY SANDBAG ENDWALL
2	GRATED ENTRY PIT (B2)	1400	1700	31.70	1200	31.65	1350	34.21	2.56	EDCM STD DWG 601 & 607(HAUNCHED) (CLASS D LID TO BE PROVIDED)
3	GRATED ENTRY PIT (B2)	900	1500	32.00	1200	31.95	1200	34.54	2.59	EDCM STD DWG 601 & 607(HAUNCHED) (CLASS D LID TO BE PROVIDED)
4	GRATED ENTRY PIT (B2)	900	1500	32.25	1200	32.20	1200	34.82	2.62	EDCM STD DWG 601 & 607(HAUNCHED) (CLASS D LID TO BE PROVIDED)
5	GRATED ENTRY PIT (B2)	900	1500	32.56	1200	32.51	1200	35.20	2.69	EDCM STD DWG 601 & 607(HAUNCHED) (CLASS D LID TO BE PROVIDED)
6	JUNCTION PIT	900	1600	33.05	750	32.90	900	35.45	2.55	EDCM STD DWG 605 & 607(HAUNCHED) (REFER NOTE 1 BELOW)
7	GRATED ENTRY PIT (B2)	900	900	33.34	675	33.26	750	35.69	2.43	EDCM STD DWG 601 & 607(HAUNCHED)
10	GRATED ENTRY PIT (B2)	900	600	33.79	600	33.71	675	36.05	2.34	EDCM STD DWG 601
11	END PIPE					33.99	600	36.32	2.34	FUTURE CONNECTION
12	GRATED ENTRY PIT (B2)	1100	1500	33.63	900	32.68	1200	35.03	2.40	EDCM STD DWG 601 & 607(HAUNCHED) (REFER NOTE 1 BELOW)
13	GRATED ENTRY PIT (B2)	900	1400	32.81	900	32.76	900	35.20	2.44	EDCM STD DWG 601 (REFER NOTE 1 BELOW)
14	GRATED ENTRY PIT (B2)	900	600			33.44	300	35.18	1.74	EDCM STD DWG 601
15	GRATED ENTRY PIT (B2)	900	600	33.21	300	33.16	300	34.84	1.68	EDCM STD DWG 601
16	GRATED ENTRY PIT (B2)	900	600	33.30	300	33.25	300	34.86	1.61	EDCM STD DWG 601
17	GRATED ENTRY PIT (B2)	900	1200	32.36	300	31.83	825	34.23	2.40	EDCM STD DWG 601 & 607(HAUNCHED)
18	GRATED ENTRY PIT (B2)	900	600	32.45	300	32.40	300	34.22	1.82	EDCM STD DWG 601
19	JUNCTION PIT	900	600			32.54	300	34.43	1.89	EDCM STD DWG 605
20	END PIPE			31.97	300			31.97	0.00	CONSTRUCT TEMPORARY SANDBAG HEADWALL
21	GRATED ENTRY PIT (B2)	900	600	32.47	300	32.42	300	34.15	1.73	EDCM STD DWG 601
22	GRATED ENTRY PIT (B2)	900	600			32.81	300	34.57	1.76	EDCM STD DWG 601
23	GRATED PIT (B2)	900	600	32.00	300	32.00	225	33.67	1.67	EDCM STD DWG 601 (TO BE CONVERTED INTO GRATED ENTRY PIT)
24	JUNCTION PIT	900	600	32.70	300	32.65	300	34.38	1.73	EDCM STD DWG 605
25	GRATED ENTRY PIT (B2)	900	600	32.95	300	32.90	300	34.68	1.78	EDCM STD DWG 601
26	GRATED ENTRY PIT (B2)	900	600			33.27	300	35.02	1.75	EDCM STD DWG 601
27	JUNCTION PIT	900	600			34.00	300	35.01	1.01	EDCM STD DWG 605
28	END PIPE	900	600	32.40	300			32.40	0.00	CONSTRUCT TEMPORARY SANDBAG HEADWALL
29	JUNCTION PIT	900	600	33.16	300	33.11	300	34.13	1.02	EDCM STD DWG 605
30	JUNCTION PIT	900	600			33.57	300	34.58	1.01	EDCM STD DWG 605
31	GRATED ENTRY PIT (B2)	900	600			33.00	300	34.68	1.68	EDCM STD DWG 601
32	GRATED PIT (B2)	900	600	32.82	300	32.77	300	34.45	1.63	EDCM STD DWG 601 (TO BE CONVERTED INTO GRATED ENTRY PIT)
33	JUNCTION PIT	900	600	33.10	300	33.05	300	34.80	1.75	EDCM STD DWG 605
34	GRATED ENTRY PIT (B2)	900	600	33.40	300	33.35	300	35.14	1.79	EDCM STD DWG 601
35	GRATED ENTRY PIT (B2)	900	600			33.69	300	35.40	1.71	EDCM STD DWG 601
36	JUNCTION PIT	900	600			34.45	300	35.38	0.93	EDCM STD DWG 605
37	GRATED ENTRY PIT (B2)	900	600			33.44	300	35.14	1.69	EDCM STD DWG 601
38	GRATED PIT (B2)	900	600	33.28	300	32.23	300	34.96	1.68	EDCM STD DWG 601 (TO BE CONVERTED INTO GRATED ENTRY PIT)
39	JUNCTION PIT	900	600	33.58	300	33.53	300	35.32	1.79	EDCM STD DWG 605
40	GRATED ENTRY PIT (B2)	900	600	33.85	300	33.80	300	35.57	1.77	EDCM STD DWG 601
41	GRATED ENTRY PIT (B2)	900	600			34.12	300	35.84	1.72	EDCM STD DWG 601
42	JUNCTION PIT	900	600			34.90	300	35.82	0.92	EDCM STD DWG 605
43	GRATED ENTRY PIT (B2)	900	600			33.89	300	35.57	1.68	EDCM STD DWG 601

NOTE 1: MASS CONCRETE TO BE NEATLY SHAPED AND ROUNDED OFF AT JUNCTION OF PIT TO FACILITATE SMOOTH HYDRAULIC FLOW

		breese pitt dixon pty. ltd. land surveyors civil engineers		1/19 cato street hawthorn east, 3123 telephone 8823 2300 fax no. 8823 2310	
MELWAY REF. 360-E-11		ALBRIGHT ESTATE STAGE 6		MUNICIPALITY WYNDHAM	
SURVEY B.P.D.		DESIGN D.P.		REFERENCE 9354 E/6	
DRAWN D.P.		CHECKED <i>[Signature]</i>		SCALE AS SHOWN DATUM AHD DATE JUL 18	
VER DATE REMARKS		SHEET 21 OF 22		B	



SIGNAGE LEGEND	
A	STREET SIGNS (TWO WAYS)
B	GIVEWAY SIGN (R1-2A)
C	ROAD ENDS SIGN W5-18
D	SHARED PATH RB-2
E	SPEED HUMP
F	WATCH FOR PEDESTRIAN W6-1
G	WRONG WAY R2-12
H	ONE WAY R2-2(L)
I	ONE WAY R2-2(R)
J	UNI-DIRECTIONAL HAZARD MARKER D4-1-1

SIGNAGE AND LINEMARKING PLAN
SCALE 1:500

		breese pitt dixon pty. ltd. land surveyors civil engineers		1/19 cato street hawthorn east, 3123 telephone 8823 2300 fax no. 8823 2310	
MELWAY REF. 360-E-11		ALBRIGHT ESTATE STAGE 6		MUNICIPALITY WYNDHAM	
SURVEY BPD		DESIGN D.P.		REFERENCE 9354 E/6	
AMENDMENTS B 12/11/18 SIGNAGE LOCATION AMENDMENTS A 22/10/18 ISSUE FOR CONSTRUCTION		DRAWN D.P.		SHEET 22 OF 22	
VER.	DATE	REMARKS	CHECKED	SCALE AS SHOWN	DATUM AHD
					DATE JUL 18

PROJECT NUMBER B

J:\VPP\PROJECTS\18\1806_R22_SIGN.dgn