








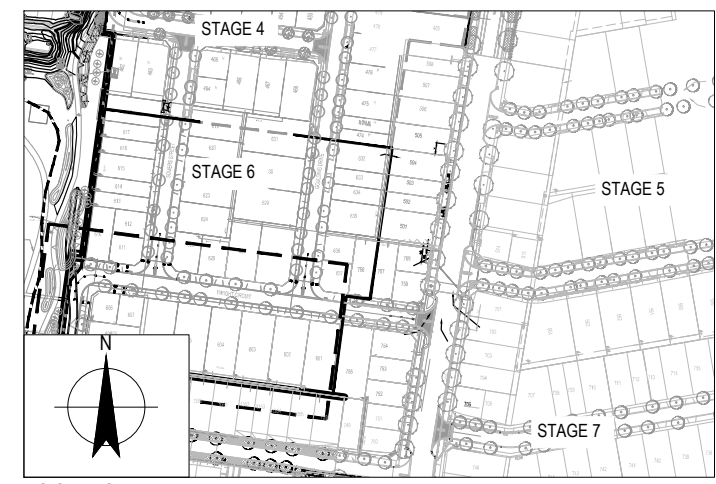


LEGEND:

-  CONCRETE BY CIVIL CONTRACTOR
-  GRASS AREAS HYDROSEED
-  STAGE BOUNDARY
-  STREET TREE - *Angophora costata*
-  STREET TREE - *Lagerstroemia indica x L. fauriei* 'Natchez'
-  STREET TREE - *Tristania Laurina*
-  STREET TREE - *Pyrus calleryana* 'Edgewood'
-  STREET TREE - *Ulmus parvifolia* 'Todd'
-  STREET TREE - *Prunus cerasifera* 'Oakville Crimson Spire'

CODE	SPECIES	COMMON NAME	PLANTS/ m2	COMP %	PLANT SIZE	QUANTITY	COMMENTS
ADVANCE TREE PLANTING STREETSCAPES							
PYR ED	<i>Pyrus calleryana</i> 'Edgewood'	EDGEWOOD	AS SHOWN	0	45 Litre 30mm CAL 2.5m HIGH	16	AS SHOWN
ULM par T	<i>Ulmus parvifolia</i> 'Todd'	CHINESE ELM	AS SHOWN	0	45 Litre 30mm CAL 2.5m HIGH	4	AS SHOWN
						TOTAL PLANTS	20



LOCATION PLAN
SCALE 1:2000



WARNING
ALL SERVICES SHOWN ON THIS DRAWING ARE APPROXIMATE ONLY AND EXACT LOCATION IS TO BE CONFIRMED ON SITE BY CONTRACTOR PRIOR TO COMMENCEMENT OF ANY WORKS.

CONSTRUCTION

No	Revision	Note: * indicates signatures on original issue of drawing or last revision of drawing	Drawn	Job Manager	Project Director	Date
0	ISSUED FRO CONSTRUCTION		KC	GC	GC	07.07.14
A	ISSUE FOR APPROVAL		GC	GC	SG	06.12.13



DO NOT SCALE
Conditions of Use.
This document may only be used by GHD's client (and any other person who GHD has agreed can use this document) for the purpose for which it was prepared and must not be used by any other person or for any other purpose.

Drawn	K.CLEMENTE	Designer	G. CATER
Drafting Check	S.HANSEN	Design Check	R.NOWOISKY
Approved	G.CATER (Project Director)	Date	
Scale	1:250	This Drawing must not be used for Construction unless signed as Approved	

Client	VILLAWOOD PROPERTIES	Original Size	A1
Project	ASPIRE DEVELOPMENT	Drawing No:	31-26332-L602
Title	STAGE 6 STREET TREE PLAN SHEET 2 OF 2	Rev:	0