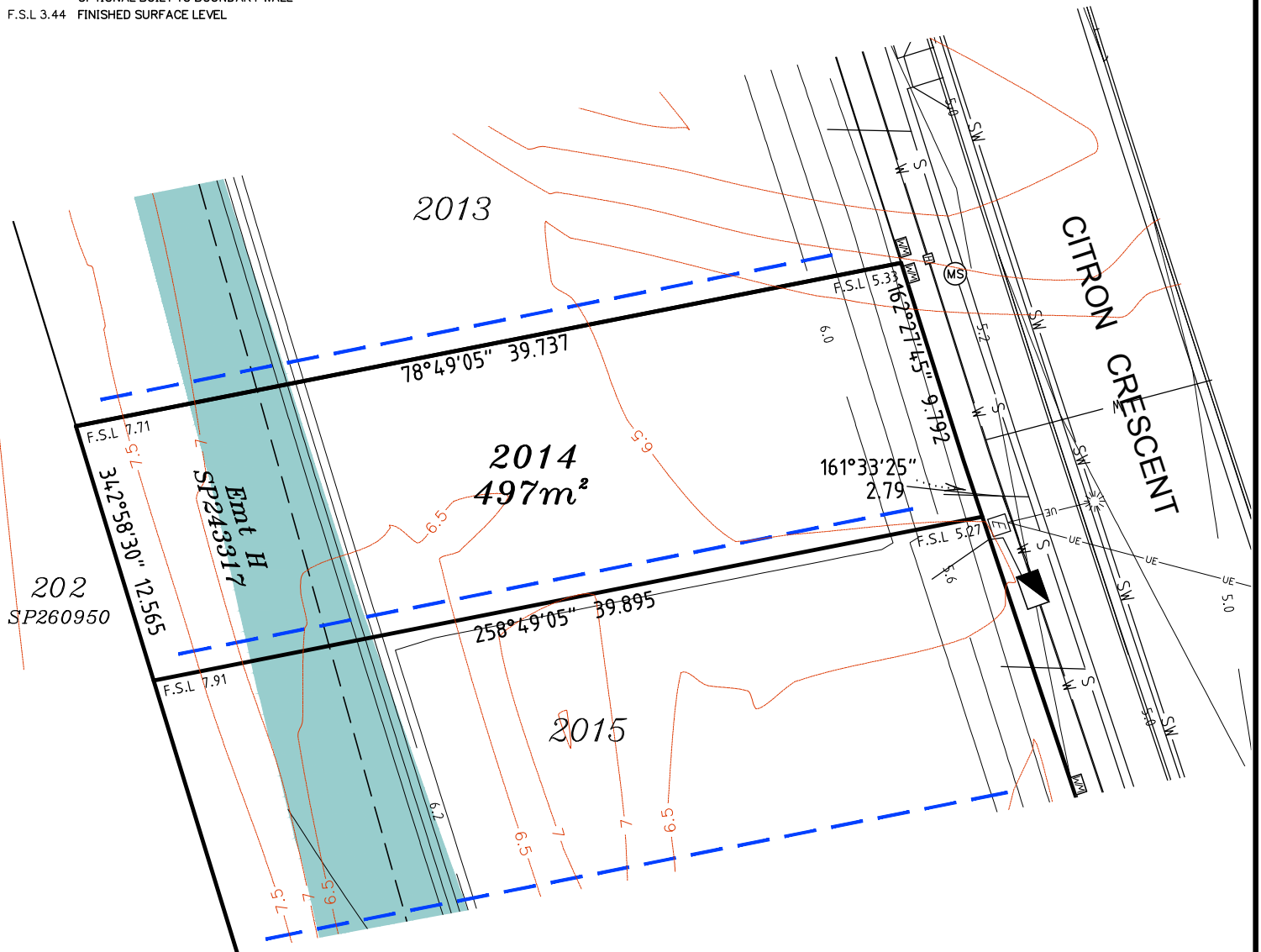


LEGEND

- ⊙ . . . SEWER MANHOLE
- ⊙ . . . SEWER MAINTENANCE SHAFT
- ⊙ . . . RM SEWER RISING MAIN
- ⊙ . . . STORMWATER MANHOLE
- ⊙ . . . GULLY TRAP
- ⊙ . . . WATER METER
- ⊙ . . . FIRE HYDRANT
- ⊙ . . . STOP VALVE
- ⊙ . . . ELECTRICITY PILLAR
- ⊙ . . . COMMS PIT
- ⊙ . . . LIGHT POLE
- — — EXISTING SURFACE CONTOURS
- — — DESIGN CONTOURS
- █ . . . DESIGN FILL
- S—S— SEWERAGE
- SW—SW— STORMWATER
- W—W— WATER PIPE
- UE—UE— UNDERGROUND ELECTRICITY
- — — OPTIONAL BUILT TO BOUNDARY WALL
- F.S.L 3.44 FINISHED SURFACE LEVEL

Notes:

- Final areas are subject to design changes, Council approval and field survey and may differ from those shown on this Disclosure Plan.
- Final presentation of areas will comply with requirements of the Registrar of Titles and may vary from the format on this Disclosure Plan
- "The Seller is entitled to make a Permitted Variation (as defined in Special Condition 3 of the contract) to the lot including its location, area, size, dimensions and elevation".
- Design contours are approximate only and may change during construction
- Services have been plotted from design information only and may change during construction
- All earthworks fill to lots has been placed and compacted on Level 1 basis in accordance with Australian Standard AS3798-2007 "Guidelines on earthworks for commercial and residential developments".



Scale 1:300 - Lengths are in Metres.



**gassman
development
perspectives**
est 1985

planning | environment | landscape | engineering | survey

T: 3807 3333 | F: 3287 5461 | www.gassman.com.au

Gold Coast & Logan | 176 Business Street, Yatala QLD | PO Box 392, Beenleigh 4207

Client	Helensvale Nominee Pty Ltd
Project	DISCLOSURE PLAN LOT 2014 (Survey plan: SP280866) THE SURROUNDS Country Club Drive Helensvale
Real Property Description:	Lot 960 on SP280855

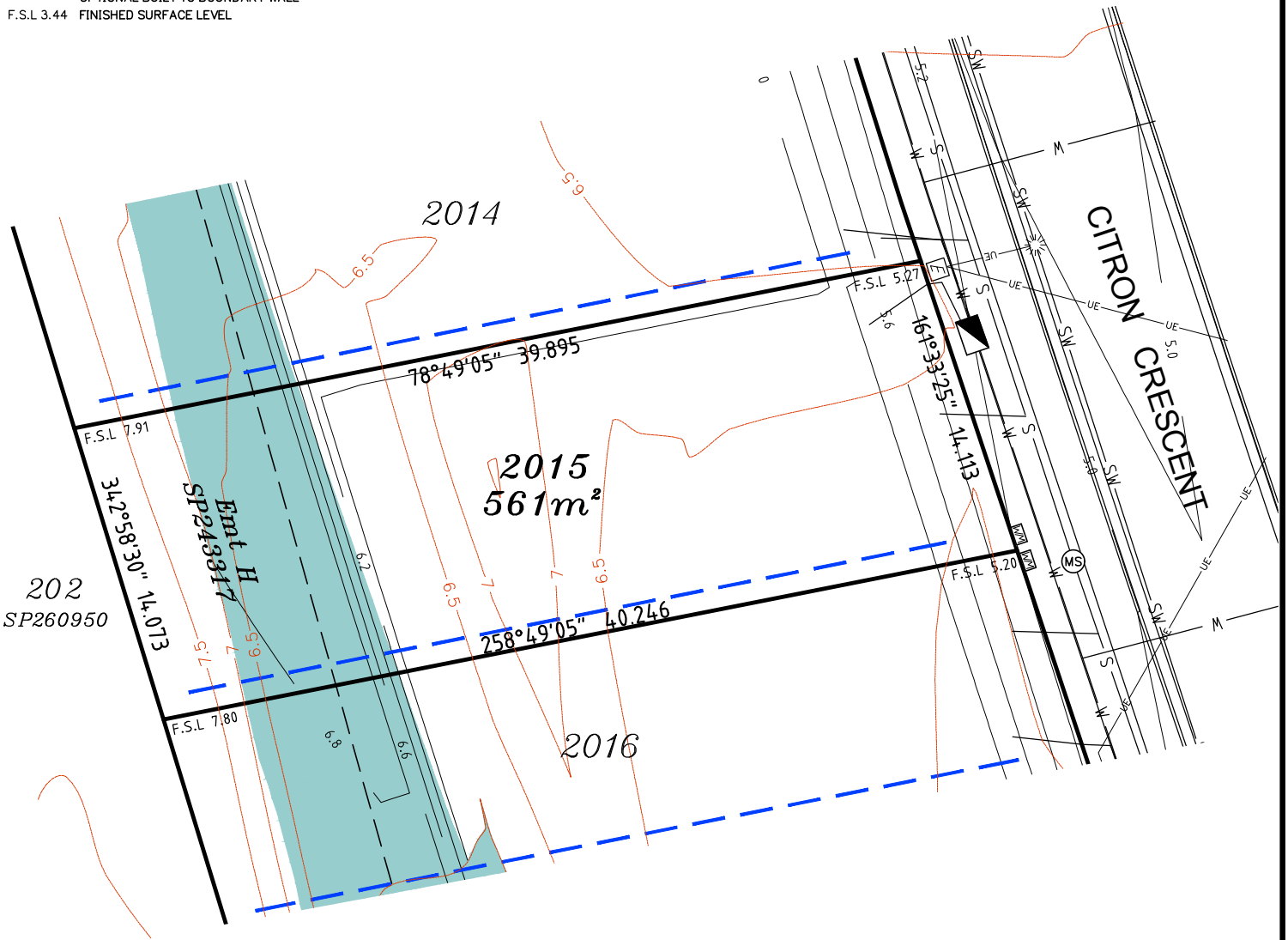
Locality	HELENSVALE	Issue Date	29/01/2018
Local Govt	GOLD COAST CITY COUNCIL	Meridian	SP280866
Scale (on A4 original)	1:300	Level Datum	AHD
		Contour Interval	0.5m Existing 0.2m Design
		Drawn	NDB
		Date Drafted	17/01/2018
		Checked	JD
REFERENCE No.	5408-14		
PLAN No.	5408 S DC LOT 2014		

LEGEND

- ⊙ . . . SEWER MANHOLE
- ⊙-RM . . . SEWER MAINTENANCE SHAFT
- ⊙-RM . . . SEWER RISING MAIN
- ⊙ . . . STORMWATER MANHOLE
- ⊙ . . . GULLY TRAP
- ⊙ . . . WATER METER
- ⊙ . . . FIRE HYDRANT
- ⊙ . . . STOP VALVE
- ⊙ . . . ELECTRICITY PILLAR
- ⊙ . . . COMMS PIT
- ⊙ . . . LIGHT POLE
- — — EXISTING SURFACE CONTOURS
- — — DESIGN CONTOURS
- — — DESIGN FILL
- S—S— SEWERAGE
- SW—SW— STORMWATER
- W—W— WATER PIPE
- UE—UE— UNDERGROUND ELECTRICITY
- — — OPTIONAL BUILT TO BOUNDARY WALL
- F.S.L 3.44 FINISHED SURFACE LEVEL

Notes:

- Final areas are subject to design changes, Council approval and field survey and may differ from those shown on this Disclosure Plan.
- Final presentation of areas will comply with requirements of the Registrar of Titles and may vary from the format on this Disclosure Plan
- "The Seller is entitled to make a Permitted Variation (as defined in Special Condition 3 of the contract) to the lot including its location, area, size, dimensions and elevation".
- Design contours are approximate only and may change during construction
- Services have been plotted from design information only and may change during construction
- All earthworks fill to lots has been placed and compacted on Level 1 basis in accordance with Australian Standard AS3798-2007 "Guidelines on earthworks for commercial and residential developments".



Scale 1:300 - Lengths are in Metres.



gassman
development
perspectives

est 1985

planning | environment | landscape | engineering | survey

T: 3807 3333 | F: 3287 5461 | www.gassman.com.au

Gold Coast & Logan | 176 Business Street, Yatala QLD | PO Box 392, Beenleigh 4207

Client	Helensvale Nominee Pty Ltd
Project	DISCLOSURE PLAN LOT 2015 (Survey plan: SP280866) THE SURROUNDS Country Club Drive Helensvale

Locality	HELENSVALE	Issue Date	29/01/2018
Local Govt	GOLD COAST CITY COUNCIL	Meridian	SP280866
Scale (on A4 original)	1:300	Level Datum	AHD
		Contour Interval	0.5m Existing 0.2m Design
		Drawn	NDB
		Date Drafted	17/01/2018
		Checked	JD

Real Property Description:
Lot 960 on SP280855

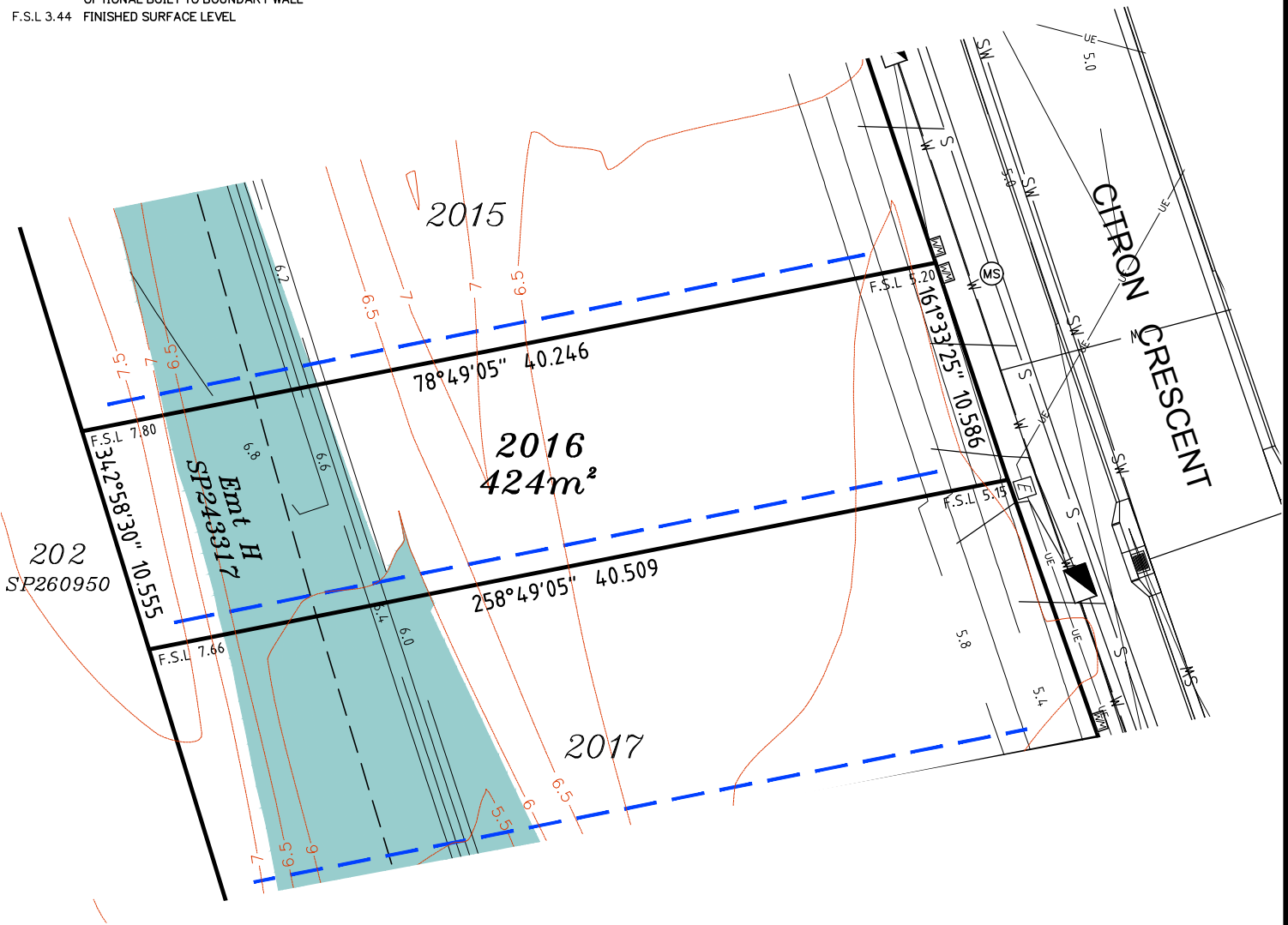
REFERENCE No. **5408-14**
PLAN No. **5408 S DC LOT 2015**

LEGEND

- ⊙ . . . SEWER MANHOLE
- ⊕ . . . SEWER MAINTENANCE SHAFT
- ⊕ . . . SEWER RISING MAIN
- ⊕ . . . STORMWATER MANHOLE
- ⊕ . . . GULLY TRAP
- ⊕ . . . WATER METER
- ⊕ . . . FIRE HYDRANT
- ⊕ . . . STOP VALVE
- ⊕ . . . ELECTRICITY PILLAR
- ⊕ . . . COMMS PIT
- ⊕ . . . LIGHT POLE
- — — EXISTING SURFACE CONTOURS
- — — DESIGN CONTOURS
- █ . . . DESIGN FILL
- S—S— SEWERAGE
- SW—SW— STORMWATER
- W—W— WATER PIPE
- UE—UE— UNDERGROUND ELECTRICITY
- — — OPTIONAL BUILT TO BOUNDARY WALL
- F.S.L 3.44 FINISHED SURFACE LEVEL

Notes:

- Final areas are subject to design changes, Council approval and field survey and may differ from those shown on this Disclosure Plan.
- Final presentation of areas will comply with requirements of the Registrar of Titles and may vary from the format on this Disclosure Plan
- "The Seller is entitled to make a Permitted Variation (as defined in Special Condition 3 of the contract) to the lot including its location, area, size, dimensions and elevation".
- Design contours are approximate only and may change during construction
- Services have been plotted from design information only and may change during construction
- All earthworks fill to lots has been placed and compacted on Level 1 basis in accordance with Australian Standard AS3798-2007 "Guidelines on earthworks for commercial and residential developments".



Scale 1:300 - Lengths are in Metres.



**gassman
development
perspectives**
est 1985

planning | environment | landscape | engineering | survey

T: 3807 3333 | F: 3287 5461 | www.gassman.com.au

Gold Coast & Logan | 176 Business Street, Yatala QLD | PO Box 392, Beenleigh 4207

Client	Helensvale Nominee Pty Ltd
Project	DISCLOSURE PLAN LOT 206 (Survey plan: SP280866) THE SURROUNDS Country Club Drive Helensvale
Real Property Description:	Lot 960 on SP280855

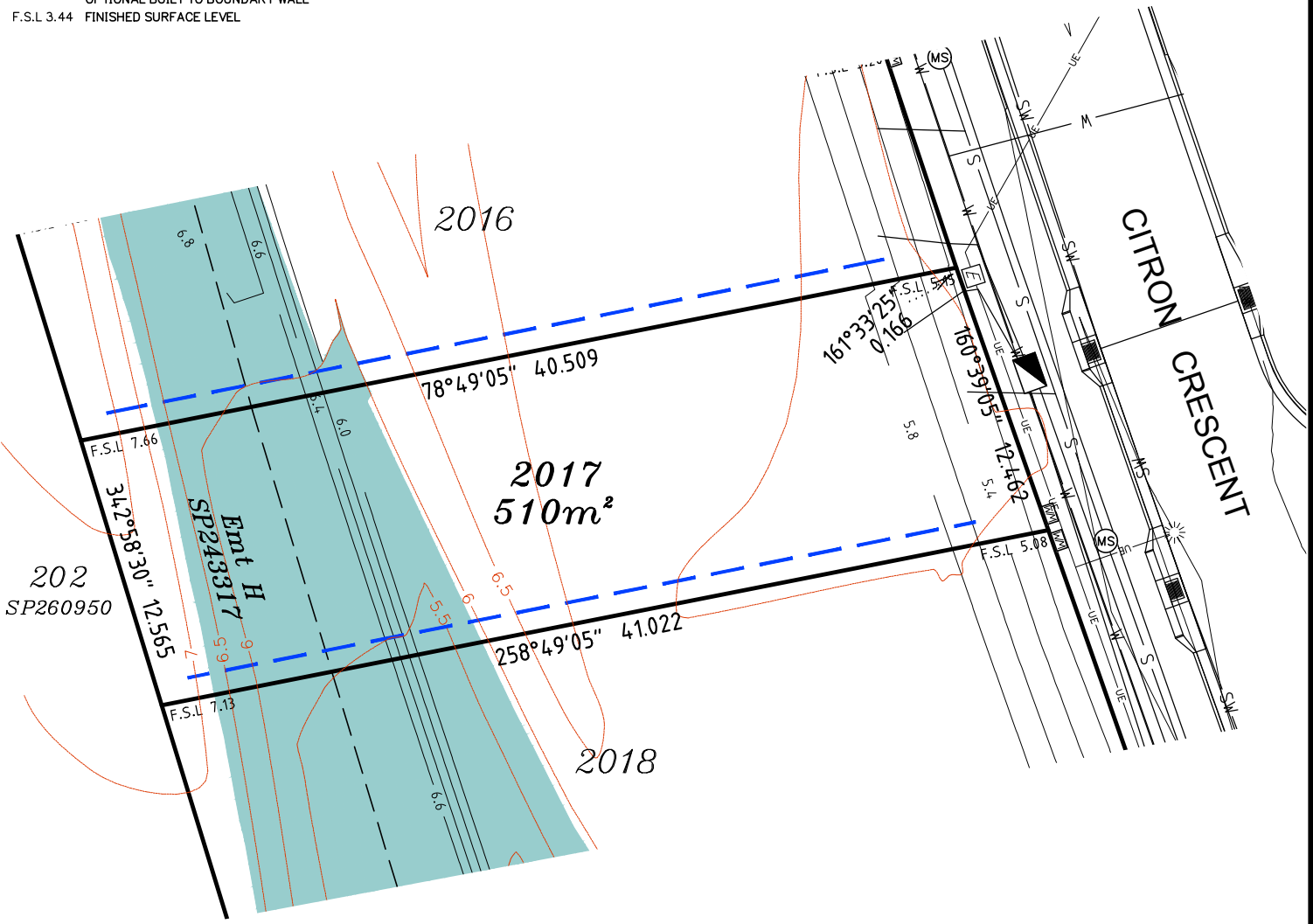
Locality	HELENSVALE	Issue Date	29/01/2018
Local Govt	GOLD COAST CITY COUNCIL	Meridian	SP280866
Scale (on A4 original)	1:300	Level Datum	AHD
REFERENCE No.	5408-14	Contour Interval	0.5m Existing 0.2m Design
PLAN No.	5408 S DC LOT 206	Drawn	NDB
		Date Drafted	17/01/2018
		Checked	JD

LEGEND

- ⊙ . . . SEWER MANHOLE
- ⊙ . . . SEWER MAINTENANCE SHAFT
- ⊙ . . . SEWER RISING MAIN
- ⊙ . . . STORMWATER MANHOLE
- ⊙ . . . GULLY TRAP
- ⊙ . . . WATER METER
- ⊙ . . . FIRE HYDRANT
- ⊙ . . . STOP VALVE
- ⊙ . . . ELECTRICITY PILLAR
- ⊙ . . . COMMS PIT
- ⊙ . . . LIGHT POLE
- — — EXISTING SURFACE CONTOURS
- — — DESIGN CONTOURS
- █ . . . DESIGN FILL
- S—S— SEWERAGE
- SW—SW— STORMWATER
- W—W— WATER PIPE
- UE—UE— UNDERGROUND ELECTRICITY
- — — OPTIONAL BUILT TO BOUNDARY WALL
- F.S.L 3.44 FINISHED SURFACE LEVEL

Notes:

- Final areas are subject to design changes, Council approval and field survey and may differ from those shown on this Disclosure Plan.
- Final presentation of areas will comply with requirements of the Registrar of Titles and may vary from the format on this Disclosure Plan
- "The Seller is entitled to make a Permitted Variation (as defined in Special Condition 3 of the contract) to the lot including its location, area, size, dimensions and elevation".
- Design contours are approximate only and may change during construction
- Services have been plotted from design information only and may change during construction
- All earthworks fill to lots has been placed and compacted on Level 1 basis in accordance with Australian Standard AS3798-2007 "Guidelines on earthworks for commercial and residential developments".



Scale 1:300 - Lengths are in Metres.



**gassman
development
perspectives**
est 1985

planning | environment | landscape | engineering | survey

T: 3807 3333 | F: 3287 5461 | www.gassman.com.au

Gold Coast & Logan | 176 Business Street, Yatala QLD | PO Box 392, Beenleigh 4207

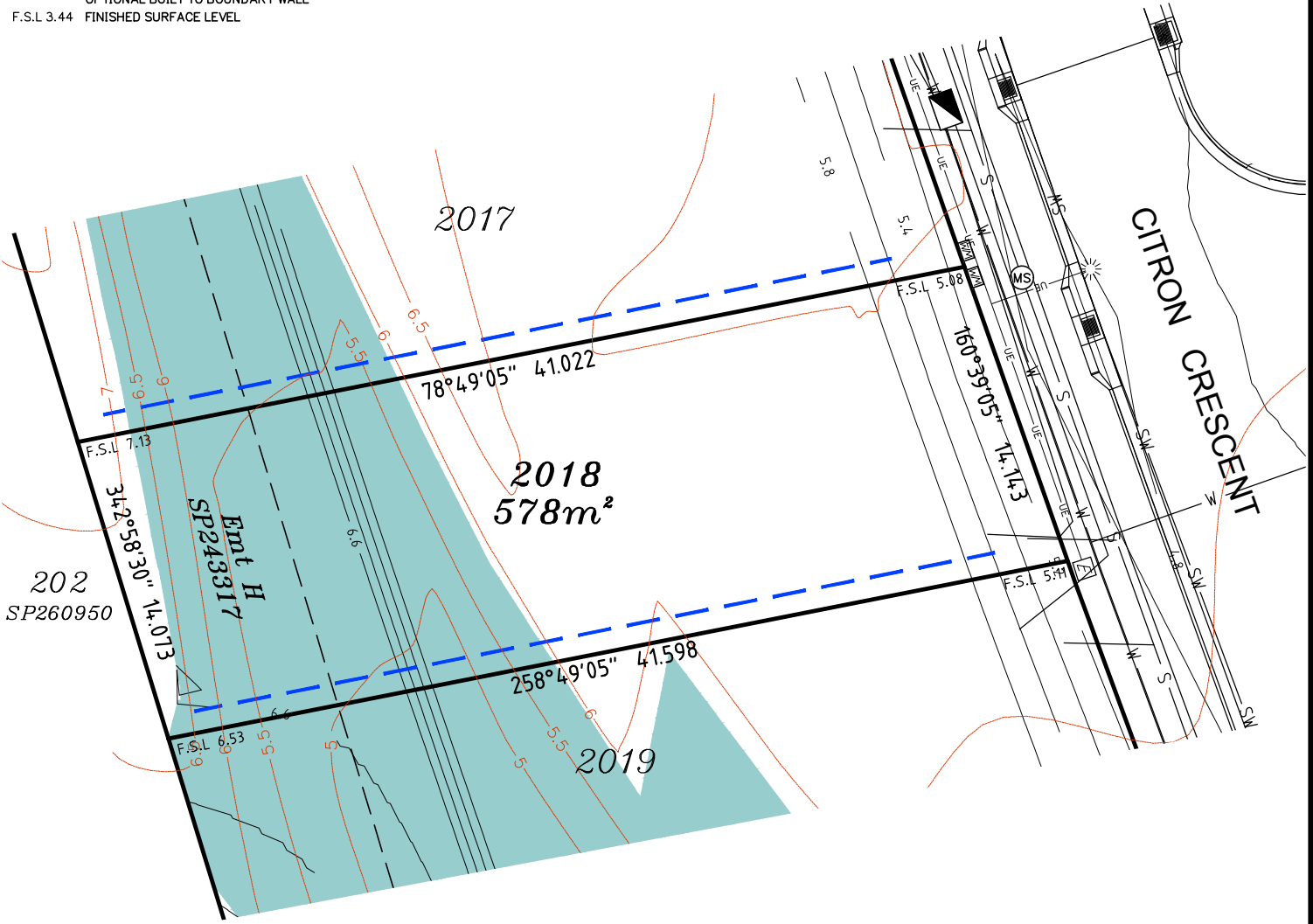
Client	Helensvale Nominee Pty Ltd
Project	DISCLOSURE PLAN LOT 2017 (Survey plan: SP280866) THE SURROUNDS Country Club Drive Helensvale
Real Property Description:	Lot 960 on SP280855

Locality	HELENSVALE	Issue Date	29/01/2018
Local Govt	GOLD COAST CITY COUNCIL	Meridian	SP280866
Scale (on A4 original)	1:300	Level Datum	AHD
REFERENCE No.	5408-14	Contour Interval	0.5m Existing 0.2m Design
PLAN No.	5408 S DC LOT 2017	Drawn	NDB
		Date Drafted	17/01/2018
		Checked	JD

LEGEND

- ⊙ . . . SEWER MANHOLE
- ⊕ . . . SEWER MAINTENANCE SHAFT
- ⊕ . . . SEWER RISING MAIN
- ⊕ . . . STORMWATER MANHOLE
- ⊕ . . . GULLY TRAP
- ⊕ . . . WATER METER
- ⊕ . . . FIRE HYDRANT
- ⊕ . . . STOP VALVE
- ⊕ . . . ELECTRICITY PILLAR
- ⊕ . . . COMMS PIT
- ⊕ . . . LIGHT POLE
- — — EXISTING SURFACE CONTOURS
- — — DESIGN CONTOURS
- █ . . . DESIGN FILL
- — — SEWERAGE
- SW — SW — STORMWATER
- W — W — WATER PIPE
- UE — UE — UNDERGROUND ELECTRICITY
- — — OPTIONAL BUILT TO BOUNDARY WALL
- F.S.L 3.44 FINISHED SURFACE LEVEL

- Notes:**
- Final areas are subject to design changes, Council approval and field survey and may differ from those shown on this Disclosure Plan.
 - Final presentation of areas will comply with requirements of the Registrar of Titles and may vary from the format on this Disclosure Plan
 - "The Seller is entitled to make a Permitted Variation (as defined in Special Condition 3 of the contract) to the lot including its location, area, size, dimensions and elevation".
 - Design contours are approximate only and may change during construction
 - Services have been plotted from design information only and may change during construction
 - All earthworks fill to lots has been placed and compacted on Level 1 basis in accordance with Australian Standard AS3798-2007 "Guidelines on earthworks for commercial and residential developments".



Scale 1:300 - Lengths are in Metres.



**gassman
development
perspectives**
est 1985

planning | environment | landscape | engineering | survey

T: 3807 3333 | F: 3287 5461 | www.gassman.com.au

Gold Coast & Logan | 76 Business Street, Yatala QLD | PO Box 392, Beenleigh 4207

Client	Helensvale Nominee Pty Ltd
Project	DISCLOSURE PLAN LOT 2018 (Survey plan: SP280866) THE SURROUNDS Country Club Drive Helensvale
Real Property Description:	Lot 960 on SP280855

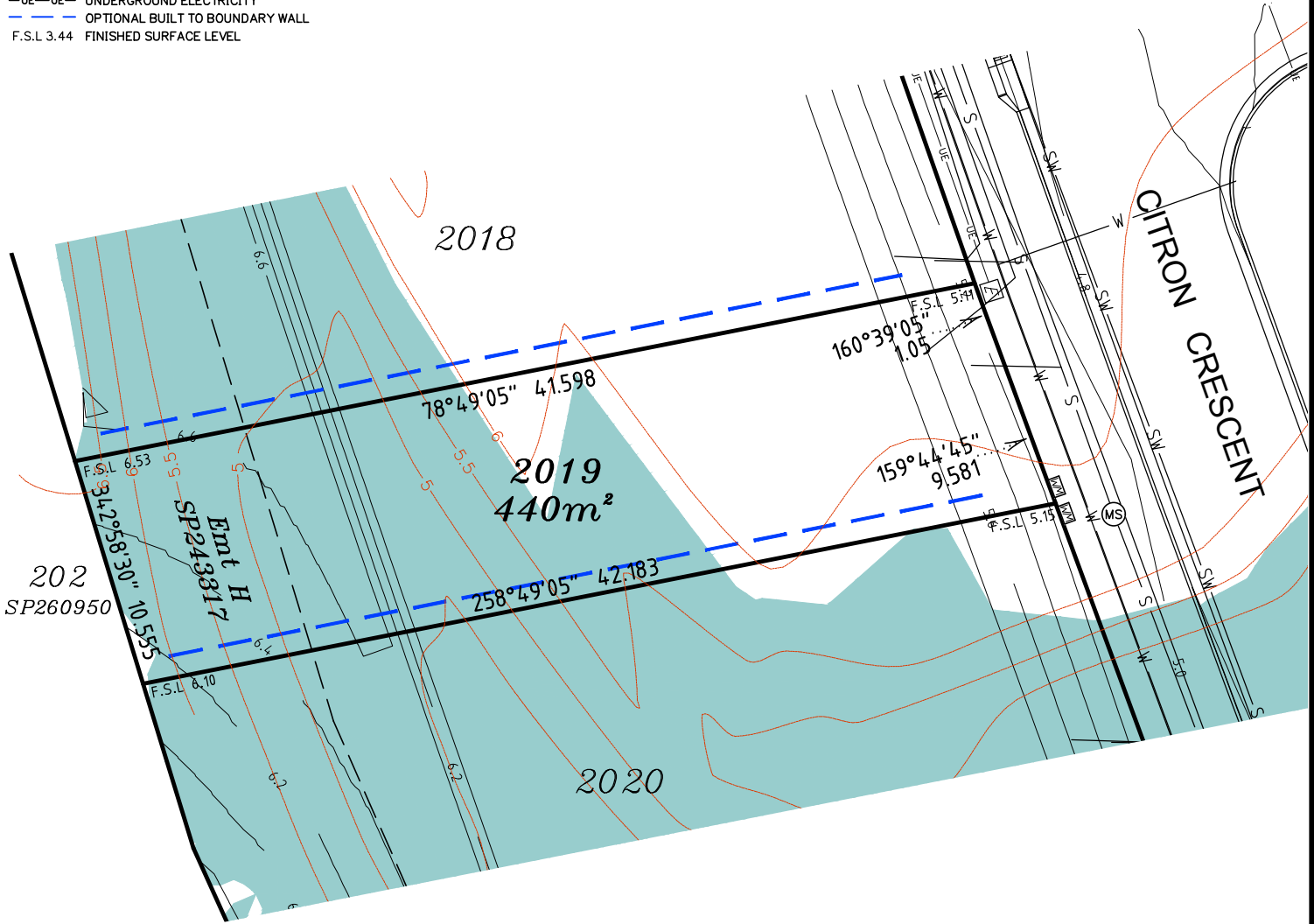
Locality	HELENSVALE	Issue Date	29/01/2018
Local Govt	GOLD COAST CITY COUNCIL	Meridian	SP280866
Scale (on A4 original)	1:300	Level Datum	AHD
		Contour Interval	0.5m Existing 0.2m Design
		Drawn	NDB
		Date Drafted	17/01/2018
		Checked	JD
REFERENCE No.	5408-14		
PLAN No.	5408 S DC LOT 2018		

LEGEND

- ⊙ . . . SEWER MANHOLE
- ⊕ . . . SEWER MAINTENANCE SHAFT
- ⊕ . . . SEWER RISING MAIN
- ⊕ . . . STORMWATER MANHOLE
- ⊕ . . . GULLY TRAP
- ⊕ . . . WATER METER
- ⊕ . . . FIRE HYDRANT
- ⊕ . . . STOP VALVE
- ⊕ . . . ELECTRICITY PILLAR
- ⊕ . . . COMMS PIT
- ⊕ . . . LIGHT POLE
- — — EXISTING SURFACE CONTOURS
- — — DESIGN CONTOURS
- █ . . . DESIGN FILL
- S—S— SEWERAGE
- SW—SW— STORMWATER
- W—W— WATER PIPE
- UE—UE— UNDERGROUND ELECTRICITY
- — — OPTIONAL BUILT TO BOUNDARY WALL
- F.S.L 3.44 FINISHED SURFACE LEVEL

Notes:

- Final areas are subject to design changes, Council approval and field survey and may differ from those shown on this Disclosure Plan.
- Final presentation of areas will comply with requirements of the Registrar of Titles and may vary from the format on this Disclosure Plan
- "The Seller is entitled to make a Permitted Variation (as defined in Special Condition 3 of the contract) to the lot including its location, area, size, dimensions and elevation".
- Design contours are approximate only and may change during construction
- Services have been plotted from design information only and may change during construction
- All earthworks fill to lots has been placed and compacted on Level 1 basis in accordance with Australian Standard AS3798-2007 "Guidelines on earthworks for commercial and residential developments".



Scale 1:300 - Lengths are in Metres.



**gassman
development
perspectives**
est 1985
planning | environment | landscape | engineering | survey
T: 3807 3333 | F: 3287 5461 | www.gassman.com.au
Gold Coast & Logan | 176 Business Street, Yatala QLD | PO Box 392, Beenleigh 4207

Client
Helensvale Nominee Pty Ltd

Project
DISCLOSURE PLAN
LOT 2019
(Survey plan: SP280866)
THE SURROUNDS
Country Club Drive Helensvale

Locality HELENSVALE
Local Govt GOLD COAST CITY COUNCIL
Scale (on A4 original) 1:300

Issue Date 29/01/2018
Meridian SP280866
Level Datum AHD
Contour Interval 0.5m Existing 0.2m Design
Drawn NDB
Date Drafted 17/01/2018
Checked JD

Real Property Description:
Lot 960 on SP280855

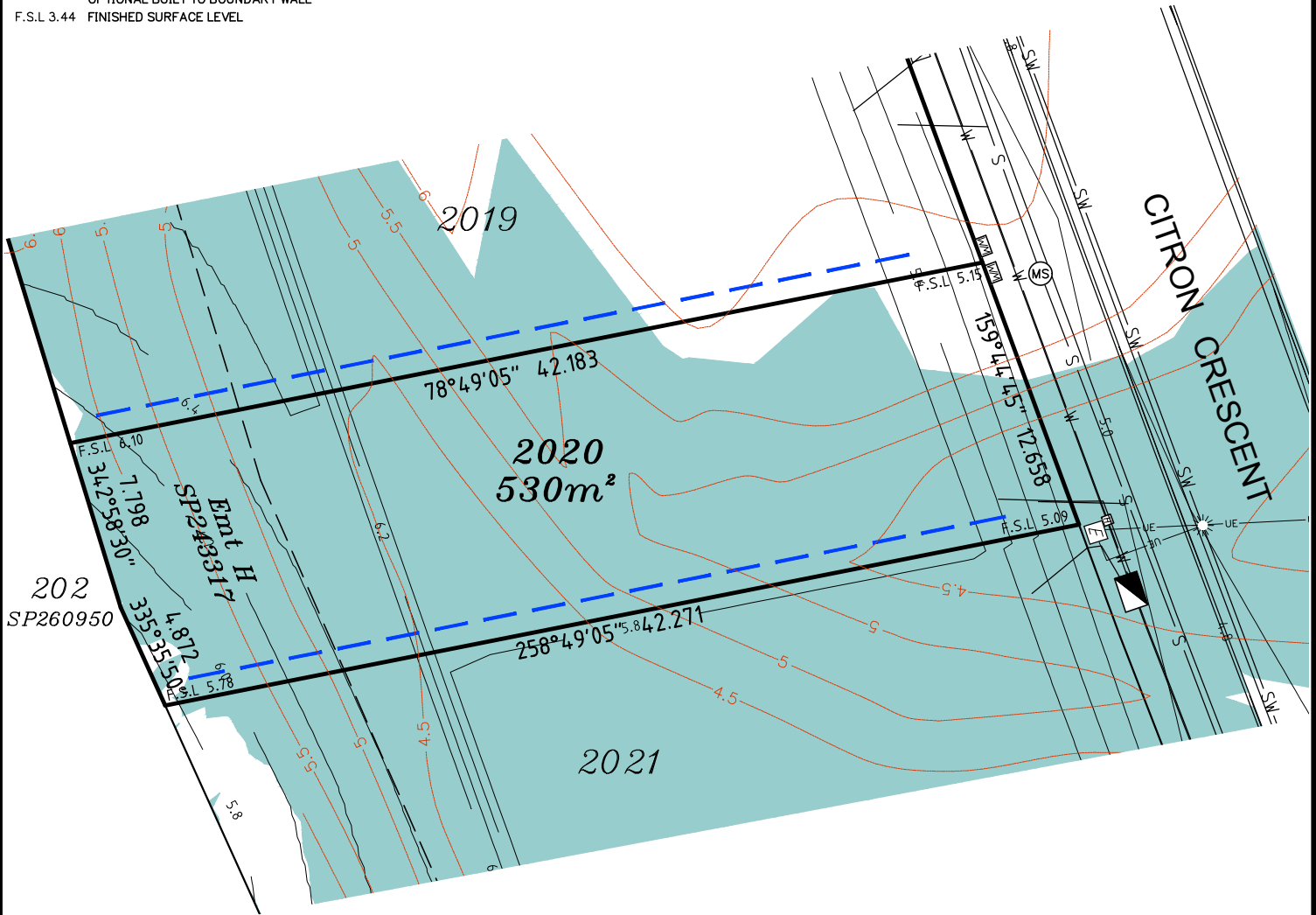
REFERENCE No. 5408-14
PLAN No. 5408 S DC LOT 2019

LEGEND

- ⊙ . . . SEWER MANHOLE
- ⊕ . . . SEWER MAINTENANCE SHAFT
- ⊕^{RM} . . . SEWER RISING MAIN
- ⊕ . . . STORMWATER MANHOLE
- ⊕ . . . GULLY TRAP
- ⊕ . . . WATER METER
- ⊕ . . . FIRE HYDRANT
- ⊕ . . . STOP VALVE
- ⊕ . . . ELECTRICITY PILLAR
- ⊕ . . . COMMS PIT
- ⊕ . . . LIGHT POLE
- — — EXISTING SURFACE CONTOURS
- — — DESIGN CONTOURS
- █ . . . DESIGN FILL
- S—S— SEWERAGE
- SW—SW— STORMWATER
- W—W— WATER PIPE
- UE—UE— UNDERGROUND ELECTRICITY
- — — OPTIONAL BUILT TO BOUNDARY WALL
- F.S.L 3.44 FINISHED SURFACE LEVEL

Notes:

- Final areas are subject to design changes, Council approval and field survey and may differ from those shown on this Disclosure Plan.
- Final presentation of areas will comply with requirements of the Registrar of Titles and may vary from the format on this Disclosure Plan
- "The Seller is entitled to make a Permitted Variation (as defined in Special Condition 3 of the contract) to the lot including its location, area, size, dimensions and elevation".
- Design contours are approximate only and may change during construction
- Services have been plotted from design information only and may change during construction
- All earthworks fill to lots has been placed and compacted on Level 1 basis in accordance with Australian Standard AS3798-2007 "Guidelines on earthworks for commercial and residential developments".



Scale 1:300 - Lengths are in Metres.



gassman
development
perspectives

est 1985

planning | environment | landscape | engineering | survey

T: 3807 3333 | F: 3287 5461 | www.gassman.com.au

Gold Coast & Logan | 176 Business Street, Yatala QLD | PO Box 392, Beenleigh 4207

Client	Helensvale Nominee Pty Ltd
Project	DISCLOSURE PLAN LOT 2020 (Survey plan: SP280866) THE SURROUNDS Country Club Drive Helensvale
Real Property Description:	Lot 960 on SP280855

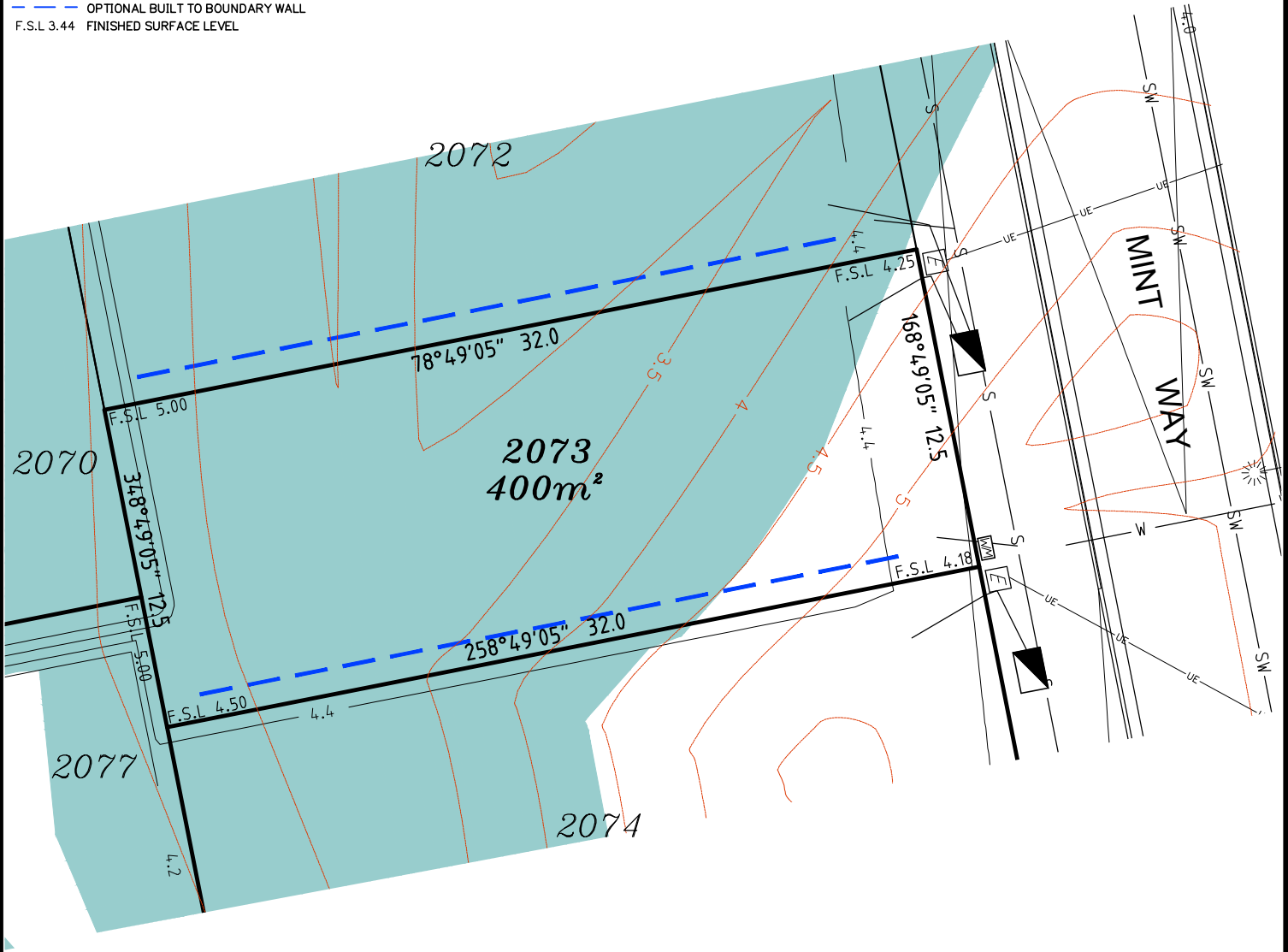
Locality	HELENSVALE	Issue Date	29/01/2018
Local Govt	GOLD COAST CITY COUNCIL	Meridian	SP280866
Scale (on A4 original)	1:300	Level Datum	AHD
REFERENCE No.	5408-14	Contour Interval	0.5m Existing 0.2m Design
PLAN No.	5408 S DC LOT 2020	Drawn	NDB
		Date Drafted	17/01/2018
		Checked	JD

LEGEND

- ⊙ . . . SEWER MANHOLE
- ⊙ . . . SEWER MAINTENANCE SHAFT
- ⊙ . . . SEWER RISING MAIN
- ⊙ . . . STORMWATER MANHOLE
- ⊙ . . . GULLY TRAP
- ⊙ . . . WATER METER
- ⊙ . . . FIRE HYDRANT
- ⊙ . . . STOP VALVE
- ⊙ . . . ELECTRICITY PILLAR
- ⊙ . . . COMMS PIT
- ⊙ . . . LIGHT POLE
- — — EXISTING SURFACE CONTOURS
- — — DESIGN CONTOURS
- █ . . . DESIGN FILL
- S—S— SEWERAGE
- SW—SW— STORMWATER
- W—W— WATER PIPE
- UE—UE— UNDERGROUND ELECTRICITY
- — — OPTIONAL BUILT TO BOUNDARY WALL
- F.S.L 3.44 FINISHED SURFACE LEVEL

Notes:

- Final areas are subject to design changes, Council approval and field survey and may differ from those shown on this Disclosure Plan.
- Final presentation of areas will comply with requirements of the Registrar of Titles and may vary from the format on this Disclosure Plan
- "The Seller is entitled to make a Permitted Variation (as defined in Special Condition 3 of the contract) to the lot including its location, area, size, dimensions and elevation".
- Design contours are approximate only and may change during construction
- Services have been plotted from design information only and may change during construction
- All earthworks fill to lots has been placed and compacted on Level 1 basis in accordance with Australian Standard AS3798-2007 "Guidelines on earthworks for commercial and residential developments".



Scale 1:250 - Lengths are in Metres.



**gassman
development
perspectives**
est 1985
planning | environment | landscape | engineering | survey
T: 3807 3333 | F: 3287 5461 | www.gassman.com.au
Gold Coast & Logan | 176 Business Street, Yatala QLD | PO Box 392, Beenleigh 4207

Client	Helensvale Nominee Pty Ltd
Project	DISCLOSURE PLAN LOT 2073 (Survey plan: SP280866) THE SURROUNDS Country Club Drive Helensvale

Locality	HELENSVALE	Issue Date	29/01/2018
Local Govt	GOLD COAST CITY COUNCIL	Meridian	SP280866
Scale (on A4 original)	1:250	Level Datum	AHD
		Contour Interval	0.5m Existing 0.2m Design
		Drawn	NDB
		Date Drafted	17/01/2018
		Checked	JD

Real Property Description:
Lot 960 on SP280855

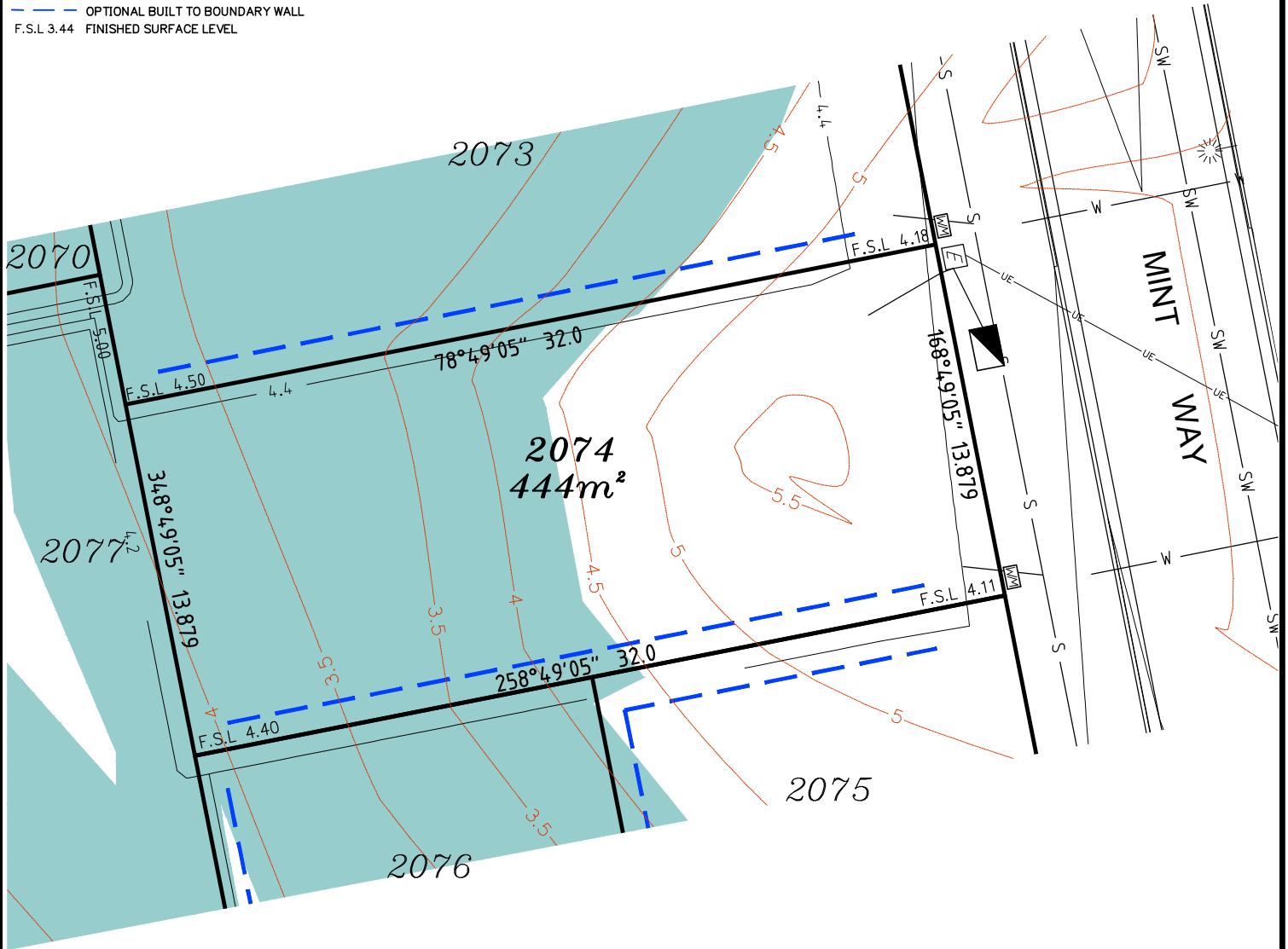
REFERENCE No. 5408-14
PLAN No. 5408 S DC LOT 2073

LEGEND

- ⊙ . . SEWER MANHOLE
- ⊙-S . . SEWER MAINTENANCE SHAFT
- ⊙-RM . . SEWER RISING MAIN
- ⊙ . . STORMWATER MANHOLE
- ⊙-SM . . GULLY TRAP
- ⊙ . . WATER METER
- ⊙ . . FIRE HYDRANT
- ⊙ . . STOP VALVE
- ⊙ . . ELECTRICITY PILLAR
- ⊙ . . COMMS PIT
- ⊙ . . LIGHT POLE
- . . EXISTING SURFACE CONTOURS
- . . DESIGN CONTOURS
- . . DESIGN FILL
- S-S- . . SEWERAGE
- SM-SM- . . STORMWATER
- W-W- . . WATER PIPE
- UE-UE- . . UNDERGROUND ELECTRICITY
- . . OPTIONAL BUILT TO BOUNDARY WALL
- F.S.L 3.44 . . FINISHED SURFACE LEVEL

Notes:

- Final areas are subject to design changes, Council approval and field survey and may differ from those shown on this Disclosure Plan.
- Final presentation of areas will comply with requirements of the Registrar of Titles and may vary from the format on this Disclosure Plan
- "The Seller is entitled to make a Permitted Variation (as defined in Special Condition 3 of the contract) to the lot including its location, area, size, dimensions and elevation".
- Design contours are approximate only and may change during construction
- Services have been plotted from design information only and may change during construction
- All earthworks fill to lots has been placed and compacted on Level 1 basis in accordance with Australian Standard AS3798-2007 "Guidelines on earthworks for commercial and residential developments".



Scale 1:250 - Lengths are in Metres.



gassman
development
perspectives

est 1985

planning | environment | landscape | engineering | survey

T: 3807 3333 | F: 3287 5461 | www.gassman.com.au

Gold Coast & Logan | 76 Business Street, Yatala QLD | PO Box 392, Beenleigh 4207

Client	Helensvale Nominee Pty Ltd
Project	DISCLOSURE PLAN LOT 2074 (Survey plan: SP280866) THE SURROUNDS Country Club Drive Helensvale
Real Property Description:	Lot 960 on SP280855

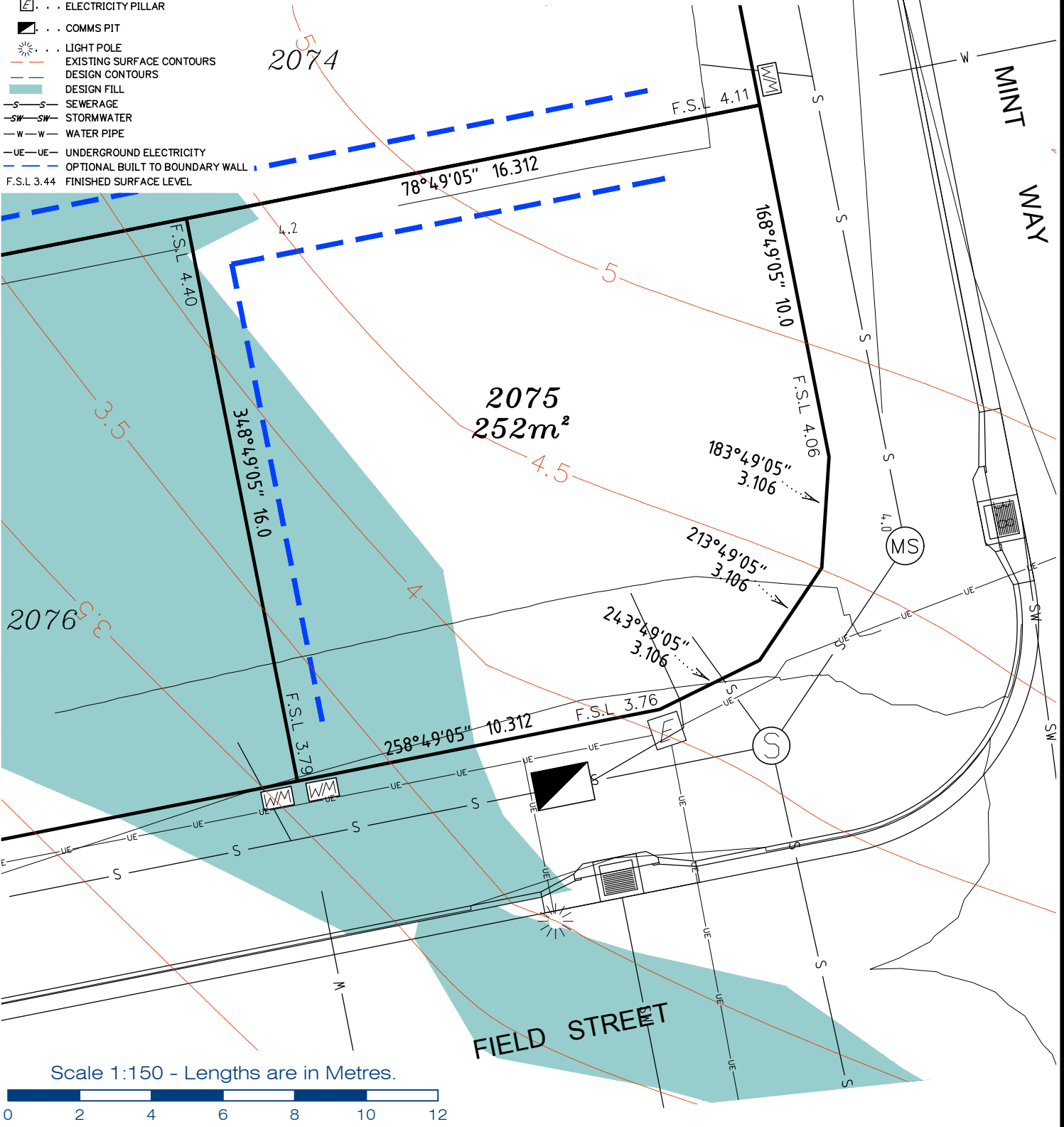
Locality	HELENSVALE	Issue Date	06/02/2018
Local Govt	GOLD COAST CITY COUNCIL	Meridian	SP280866
Scale (on A4 original)	1:250	Level Datum	AHD
		Contour Interval	0.5m Existing 0.2m Design
		Drawn	NDB
		Date Drafted	17/01/2018
		Checked	JD
REFERENCE No.	5408-14		
PLAN No.	5408 S DC LOT 2074-A		

LEGEND

- ⊙ . . . SEWER MANHOLE
- ⊙ . . . SEWER MAINTENANCE SHAFT
- ⊙ . . . SEWER RISING MAIN
- ⊙ . . . STORMWATER MANHOLE
- ⊙ . . . GULLY TRAP
- ⊙ . . . WATER METER
- ⊙ . . . FIRE HYDRANT
- ⊙ . . . STOP VALVE
- ⊙ . . . ELECTRICITY PILLAR
- ⊙ . . . COMMS PIT
- ⊙ . . . LIGHT POLE
- — — EXISTING SURFACE CONTOURS
- — — DESIGN CONTOURS
- — — DESIGN FILL
- — — SEWERAGE
- — — STORMWATER
- — — WATER PIPE
- — — UNDERGROUND ELECTRICITY
- — — OPTIONAL BUILT TO BOUNDARY WALL
- F.S.L 3.44 FINISHED SURFACE LEVEL

Notes:

- Final areas are subject to design changes, Council approval and field survey and may differ from those shown on this Disclosure Plan.
- Final presentation of areas will comply with requirements of the Registrar of Titles and may vary from the format on this Disclosure Plan
- "The Seller is entitled to make a Permitted Variation (as defined in Special Condition 3 of the contract) to the lot including its location, area, size, dimensions and elevation".
- Design contours are approximate only and may change during construction
- Services have been plotted from design information only and may change during construction
- All earthworks fill to lots has been placed and compacted on Level 1 basis in accordance with Australian Standard AS3798-2007 "Guidelines on earthworks for commercial and residential developments".



**gassman
development
perspectives**
est 1985

planning | environment | landscape | engineering | survey

T: 3807 3333 | F: 3287 5461 | www.gassman.com.au

Gold Coast & Logan | 176 Business Street, Yatala QLD | PO Box 392, Beenleigh 4207

Client
Helensvale Nominee Pty Ltd

Project **DISCLOSURE PLAN**
LOT 2075
(Survey plan: SP280866)
THE SURROUNDS
Country Club Drive Helensvale

Locality	HELENSVALE	Issue Date	29/01/2018
Local Govt	GOLD COAST CITY COUNCIL	Meridian	SP280866
Scale (on A4 original)	1:150	Level Datum	AHD
		Contour Interval	0.5m Existing 0.2m Design
		Drawn	NDB
		Date Drafted	17/01/2018
		Checked	JD

Real Property Description:
Lot 960 on SP280855

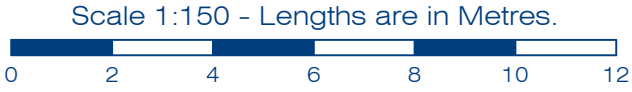
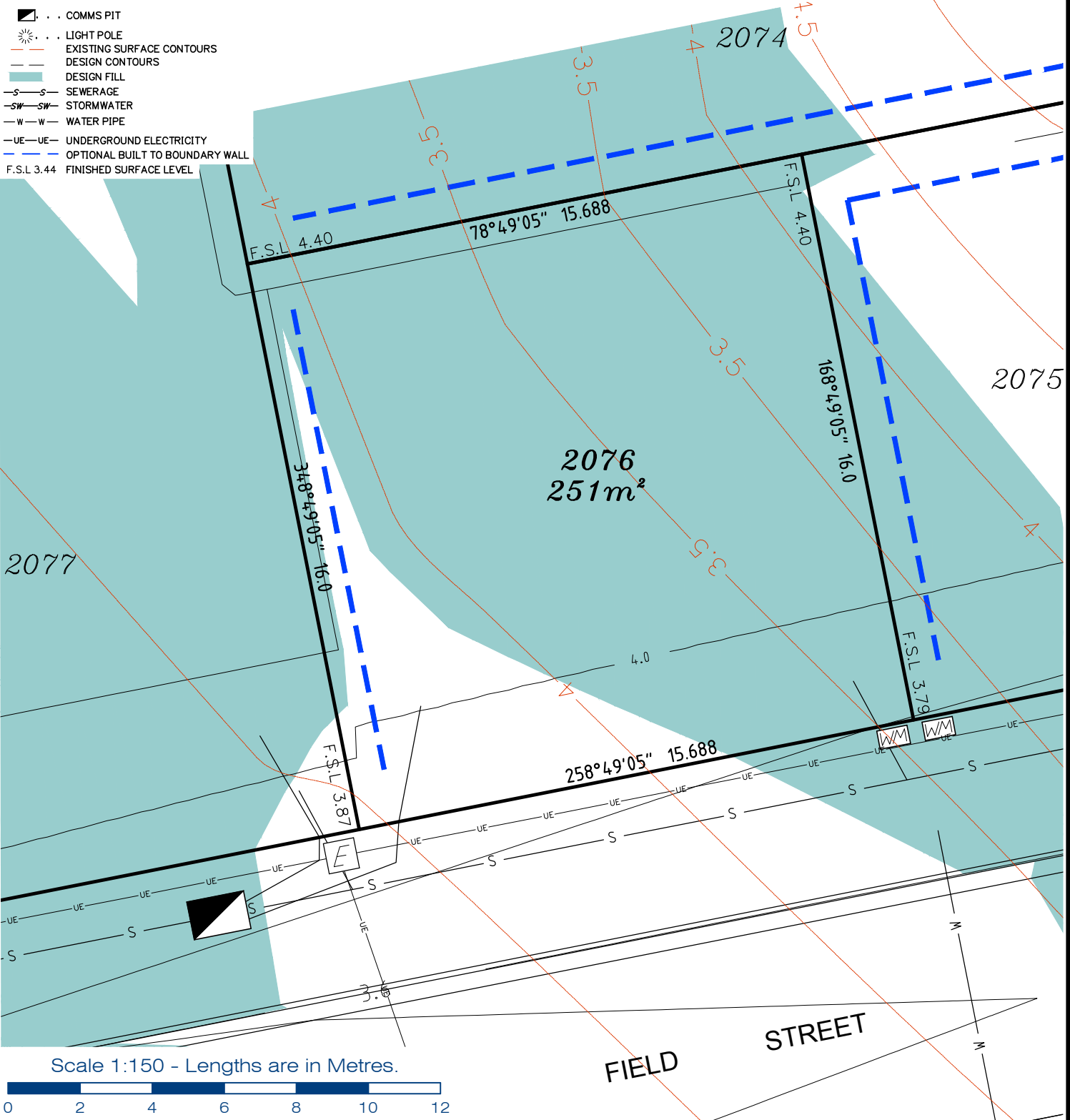
REFERENCE No. 5408-14
PLAN No. 5408 S DC LOT 2075

LEGEND

- ⊙ . . . SEWER MANHOLE
- ⊙ . . . SEWER MAINTENANCE SHAFT
- ⊙ . . . RM SEWER RISING MAIN
- ⊙ . . . STORMWATER MANHOLE
- ⊙ . . . GULLY TRAP
- ⊙ . . . WATER METER
- ⊙ . . . FIRE HYDRANT
- ⊙ . . . STOP VALVE
- ⊙ . . . ELECTRICITY PILLAR
- ⊙ . . . COMMS PIT
- ⊙ . . . LIGHT POLE
- — — EXISTING SURFACE CONTOURS
- — — DESIGN CONTOURS
- . . . DESIGN FILL
- S—S— SEWERAGE
- SW—SW— STORMWATER
- W—W— WATER PIPE
- UE—UE— UNDERGROUND ELECTRICITY
- — — OPTIONAL BUILT TO BOUNDARY WALL
- F.S.L 3.44 FINISHED SURFACE LEVEL

Notes:

- Final areas are subject to design changes, Council approval and field survey and may differ from those shown on this Disclosure Plan.
- Final presentation of areas will comply with requirements of the Registrar of Titles and may vary from the format on this Disclosure Plan
- "The Seller is entitled to make a Permitted Variation (as defined in Special Condition 3 of the contract) to the lot including its location, area, size, dimensions and elevation".
- Design contours are approximate only and may change during construction
- Services have been plotted from design information only and may change during construction
- All earthworks fill to lots has been placed and compacted on Level 1 basis in accordance with Australian Standard AS3798-2007 "Guidelines on earthworks for commercial and residential developments".



**gassman
development
perspectives**

estd 1985

planning | environment | landscape | engineering | survey

T: 3807 3333 | F: 3287 5461 | www.gassman.com.au

Gold Coast & Logan | 76 Business Street, Yatala QLD | PO Box 392, Beenleigh 4207

Client
Helensvale Nominee Pty Ltd

Project **DISCLOSURE PLAN**
LOT 2076
(Survey plan: SP280866)
THE SURROUNDS
Country Club Drive Helensvale

Locality HELENSVALE
Local Govt GOLD COAST CITY COUNCIL
Scale (on A4 original) 1:150

Issue Date 29/01/2018
Meridian SP280866
Level Datum AHD
Contour Interval 0.5m Existing
0.2m Design
Drawn NDB
Date Drafted 17/01/2018
Checked JD

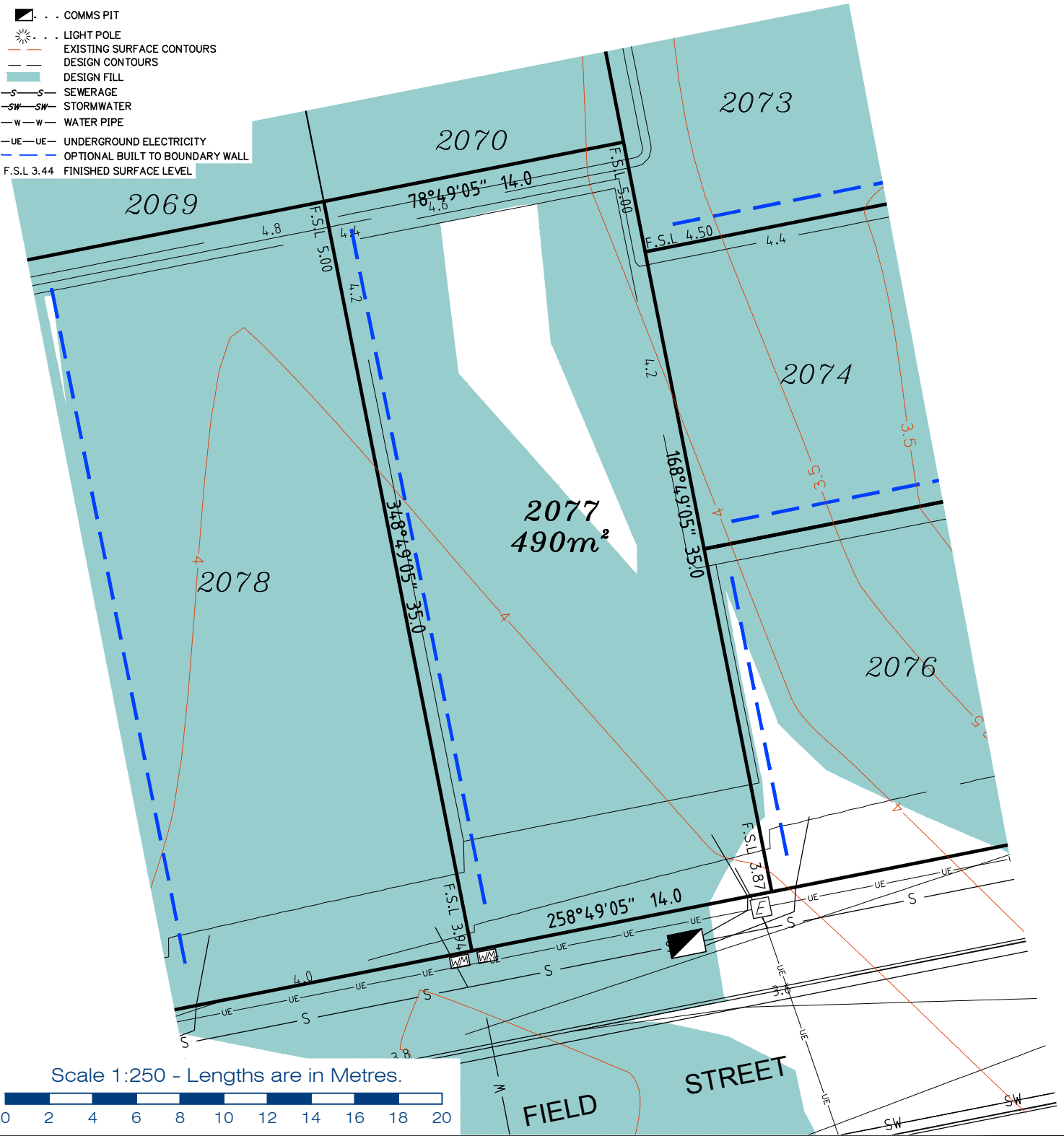
Real Property Description:
Lot 960 on SP280855

REFERENCE No. 5408-14
PLAN No. 5408 S DC LOT 2076

LEGEND

- ⊙ . . . SEWER MANHOLE
- ⊙-S . . . SEWER MAINTENANCE SHAFT
- ⊙-RM . . . SEWER RISING MAIN
- ⊙ . . . STORMWATER MANHOLE
- ⊙ . . . GULLY TRAP
- ⊙ . . . WATER METER
- ⊙ . . . FIRE HYDRANT
- ⊙ . . . STOP VALVE
- ⊙ . . . ELECTRICITY PILLAR
- ⊙ . . . COMMS PIT
- ⊙ . . . LIGHT POLE
- . . . EXISTING SURFACE CONTOURS
- . . . DESIGN CONTOURS
- . . . DESIGN FILL
- S-S- . . . SEWERAGE
- SW-SW- . . . STORMWATER
- W-W- . . . WATER PIPE
- UE-UE- . . . UNDERGROUND ELECTRICITY
- . . . OPTIONAL BUILT TO BOUNDARY WALL
- F.S.L 3.44 . . . FINISHED SURFACE LEVEL

- Notes:**
- Final areas are subject to design changes, Council approval and field survey and may differ from those shown on this Disclosure Plan.
 - Final presentation of areas will comply with requirements of the Registrar of Titles and may vary from the format on this Disclosure Plan
 - "The Seller is entitled to make a Permitted Variation (as defined in Special Condition 3 of the contract) to the lot including its location, area, size, dimensions and elevation".
 - Design contours are approximate only and may change during construction
 - Services have been plotted from design information only and may change during construction
 - All earthworks fill to lots has been placed and compacted on Level 1 basis in accordance with Australian Standard AS3798-2007 "Guidelines on earthworks for commercial and residential developments".



**gassman
development
perspectives**

est 1985

planning | environment | landscape | engineering | survey

T: 3807 3333 | F: 3287 5461 | www.gassman.com.au

Gold Coast & Logan | 76 Business Street, Yatala QLD | PO Box 392, Beenleigh 4207

Client
Helensvale Nominee Pty Ltd

Project **DISCLOSURE PLAN**
LOT 2077
(Survey plan: SP280866)
THE SURROUNDS
Country Club Drive Helensvale

Locality HELENSVALE
Local Govt GOLD COAST CITY COUNCIL
Scale (on A4 original) 1:250

Issue Date 06/02/2018
Meridian SP280866
Level Datum AHD
Contour Interval 0.5m Existing 0.2m Design
Drawn NDB
Date Drafted 17/01/2018
Checked JD

Real Property Description:
Lot 960 on SP280855

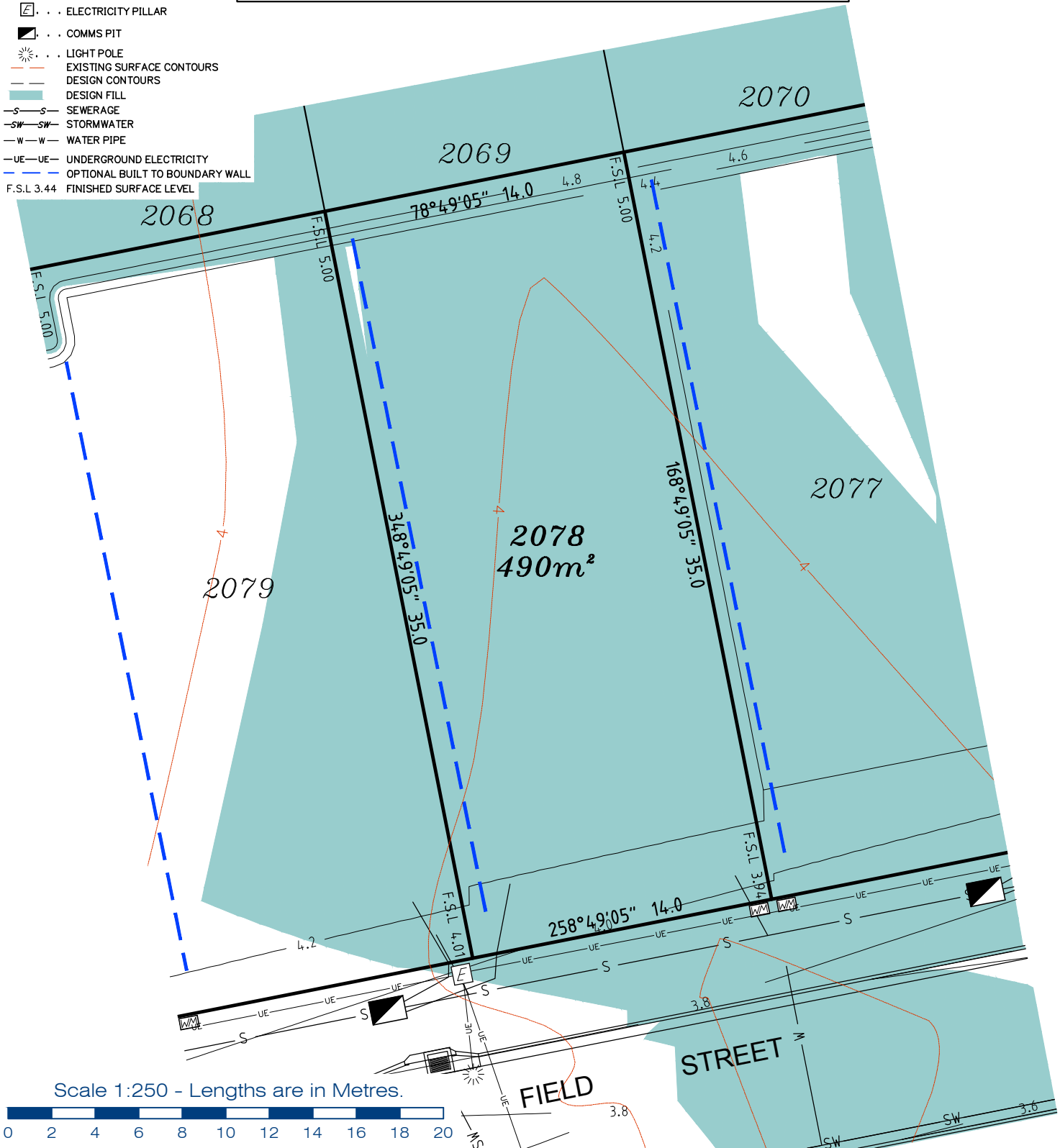
REFERENCE No. 5408-14
PLAN No. 5408 S DC LOT 2077-A

LEGEND

- ⊙ . . . SEWER MANHOLE
- ⊕ . . . SEWER MAINTENANCE SHAFT
- ⊕-RM . . . SEWER RISING MAIN
- ⊕ . . . STORMWATER MANHOLE
- ⊕ . . . GULLY TRAP
- ⊕ . . . WATER METER
- ⊕ . . . FIRE HYDRANT
- ⊕ . . . STOP VALVE
- ⊕ . . . ELECTRICITY PILLAR
- ⊕ . . . COMMS PIT
- ⊕ . . . LIGHT POLE
- . . . EXISTING SURFACE CONTOURS
- . . . DESIGN CONTOURS
- . . . DESIGN FILL
- S—S . . . SEWERAGE
- SW—SW . . . STORMWATER
- W—W . . . WATER PIPE
- UE—UE . . . UNDERGROUND ELECTRICITY
- . . . OPTIONAL BUILT TO BOUNDARY WALL
- F.S.L 3.44 . . . FINISHED SURFACE LEVEL

Notes:

- Final areas are subject to design changes, Council approval and field survey and may differ from those shown on this Disclosure Plan.
- Final presentation of areas will comply with requirements of the Registrar of Titles and may vary from the format on this Disclosure Plan
- "The Seller is entitled to make a Permitted Variation (as defined in Special Condition 3 of the contract) to the lot including its location, area, size, dimensions and elevation".
- Design contours are approximate only and may change during construction
- Services have been plotted from design information only and may change during construction
- All earthworks fill to lots has been placed and compacted on Level 1 basis in accordance with Australian Standard AS3798-2007 "Guidelines on earthworks for commercial and residential developments".



Scale 1:250 - Lengths are in Metres.



**gassman
development
perspectives**
est 1985
planning | environment | landscape | engineering | survey
T: 3807 3333 | F: 3287 5461 | www.gassman.com.au
Gold Coast & Logan | 76 Business Street, Yatala QLD | PO Box 392, Beenleigh 4207

Client	Helensvale Nominee Pty Ltd
Project	DISCLOSURE PLAN LOT 2078 (Survey plan: SP280866) THE SURROUNDS Country Club Drive Helensvale

Local Govt	HELENSVALE GOLD COAST CITY COUNCIL	Issue Date	29/01/2018
Scale (on A4 original)	1:250	Meridian	SP280866
Local Govt	GOLD COAST CITY COUNCIL	Level Datum	AHD
Scale (on A4 original)	1:250	Contour Interval	0.5m Existing 0.2m Design
Local Govt	GOLD COAST CITY COUNCIL	Drawn	NDB
Scale (on A4 original)	1:250	Date Drafted	17/01/2018
Local Govt	GOLD COAST CITY COUNCIL	Checked	JD

Real Property Description:
Lot 960 on SP280855

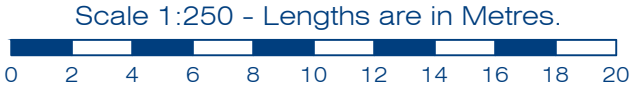
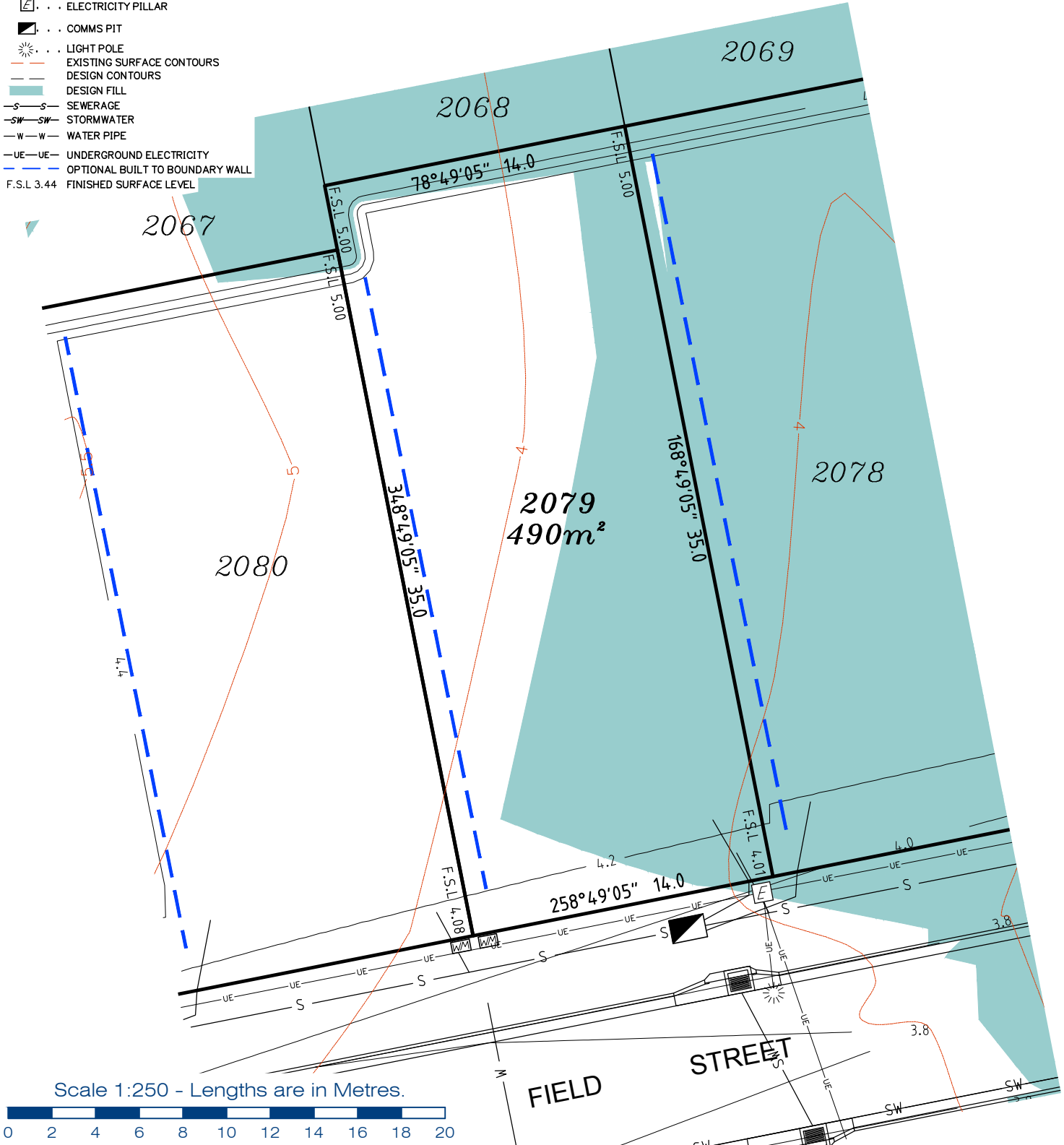
REFERENCE No. 5408-14
PLAN No. 5408 S DC LOT 2078

LEGEND

- ⊙ . . . SEWER MANHOLE
- ⊙ . . . SEWER MAINTENANCE SHAFT
- ⊙ . . . SEWER RISING MAIN
- ⊙ . . . STORMWATER MANHOLE
- ⊙ . . . GULLY TRAP
- ⊙ . . . WATER METER
- ⊙ . . . FIRE HYDRANT
- ⊙ . . . STOP VALVE
- ⊙ . . . ELECTRICITY PILLAR
- ⊙ . . . COMMS PIT
- ⊙ . . . LIGHT POLE
- — — EXISTING SURFACE CONTOURS
- — — DESIGN CONTOURS
- █ . . . DESIGN FILL
- S—S— SEWERAGE
- SW—SW— STORMWATER
- W—W— WATER PIPE
- UE—UE— UNDERGROUND ELECTRICITY
- — — OPTIONAL BUILT TO BOUNDARY WALL
- F.S.L. 3.44 FINISHED SURFACE LEVEL

Notes:

- Final areas are subject to design changes, Council approval and field survey and may differ from those shown on this Disclosure Plan.
- Final presentation of areas will comply with requirements of the Registrar of Titles and may vary from the format on this Disclosure Plan
- "The Seller is entitled to make a Permitted Variation (as defined in Special Condition 3 of the contract) to the lot including its location, area, size, dimensions and elevation".
- Design contours are approximate only and may change during construction
- Services have been plotted from design information only and may change during construction
- All earthworks fill to lots has been placed and compacted on Level 1 basis in accordance with Australian Standard AS3798-2007 "Guidelines on earthworks for commercial and residential developments".



gassman development perspectives
 est 1985
 planning | environment | landscape | engineering | survey
 T: 3807 3333 | F: 3287 5461 | www.gassman.com.au
 Gold Coast & Logan | 176 Business Street, Yatala QLD | PO Box 392, Beenleigh 4207

Client	Helensvale Nominee Pty Ltd
Project	DISCLOSURE PLAN LOT 2079 (Survey plan: SP280866) THE SURROUNDS Country Club Drive Helensvale

Locality	HELENSVALE	Issue Date	29/01/2018
Local Govt	GOLD COAST CITY COUNCIL	Meridian	SP280866
Scale (on A4 original)	1:250	Level Datum	AHD
		Contour Interval	0.5m Existing 0.2m Design
		Drawn	NDB
		Date Drafted	17/01/2018
		Checked	JD

Real Property Description:
 Lot 960 on SP280855

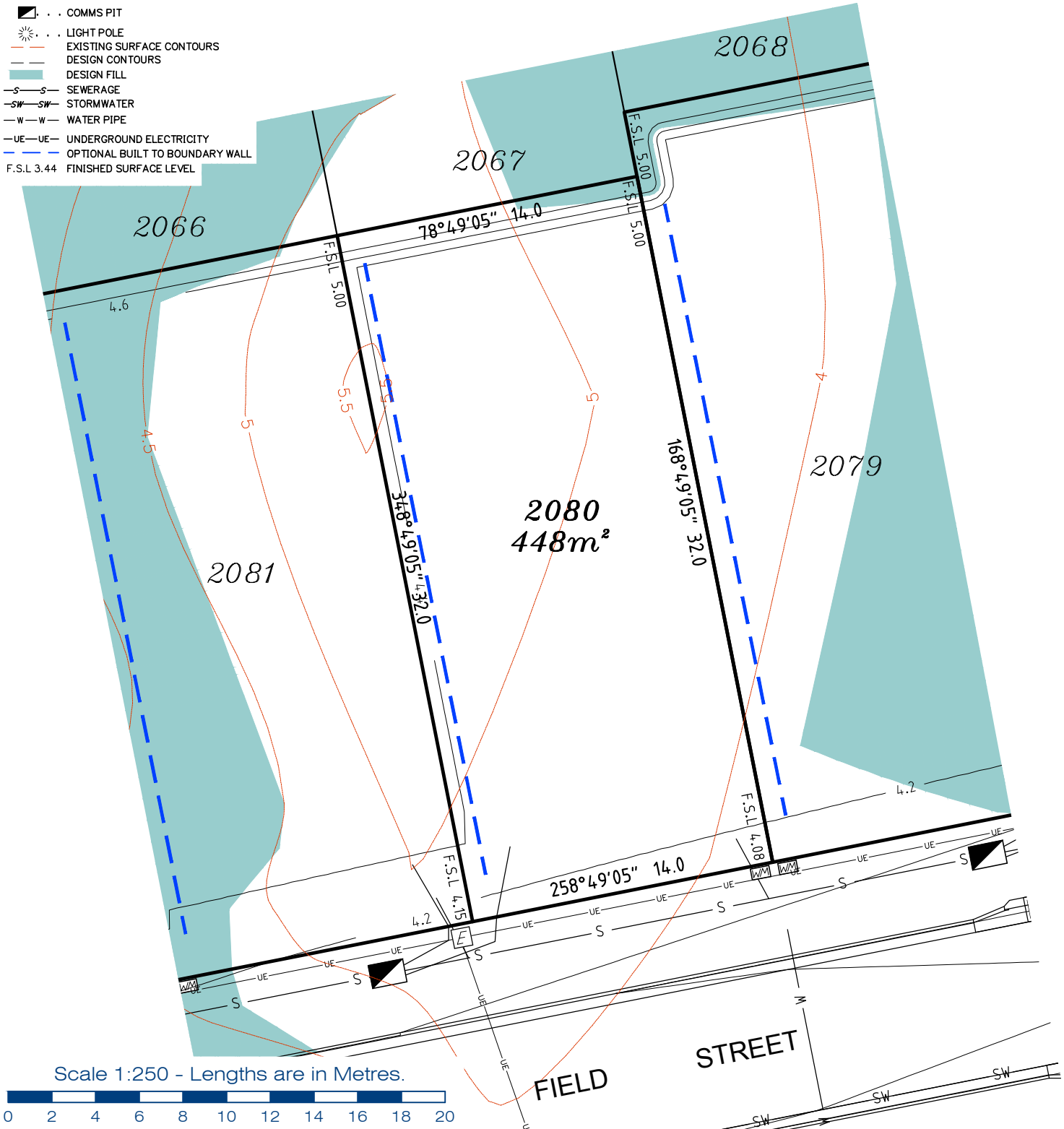
REFERENCE No. 5408-14
PLAN No. 5408 S DC LOT 2079

LEGEND

- ⊙ . . . SEWER MANHOLE
- ⊕ . . . SEWER MAINTENANCE SHAFT
- ⊕ . . . SEWER RISING MAIN
- ⊕ . . . STORMWATER MANHOLE
- ⊕ . . . GULLY TRAP
- ⊕ . . . WATER METER
- ⊕ . . . FIRE HYDRANT
- ⊕ . . . STOP VALVE
- ⊕ . . . ELECTRICITY PILLAR
- ⊕ . . . COMMS PIT
- ⊕ . . . LIGHT POLE
- — — EXISTING SURFACE CONTOURS
- — — DESIGN CONTOURS
- . . . DESIGN FILL
- S—S— SEWERAGE
- SW—SW— STORMWATER
- W—W— WATER PIPE
- UE—UE— UNDERGROUND ELECTRICITY
- — — OPTIONAL BUILT TO BOUNDARY WALL
- F.S.L 3.44 FINISHED SURFACE LEVEL

Notes:

- Final areas are subject to design changes, Council approval and field survey and may differ from those shown on this Disclosure Plan.
- Final presentation of areas will comply with requirements of the Registrar of Titles and may vary from the format on this Disclosure Plan
- "The Seller is entitled to make a Permitted Variation (as defined in Special Condition 3 of the contract) to the lot including its location, area, size, dimensions and elevation".
- Design contours are approximate only and may change during construction
- Services have been plotted from design information only and may change during construction
- All earthworks fill to lots has been placed and compacted on Level 1 basis in accordance with Australian Standard AS3798-2007 "Guidelines on earthworks for commercial and residential developments".



**gassman
development
perspectives**

est 1985

planning | environment | landscape | engineering | survey

T: 3807 3333 | F: 3287 5461 | www.gassman.com.au

Gold Coast & Logan | 176 Business Street, Yatala QLD | PO Box 392, Beenleigh 4207

Client	Helensvale Nominee Pty Ltd
Project	DISCLOSURE PLAN LOT 2080 (Survey plan: SP280866) THE SURROUNDS Country Club Drive Helensvale

Locality	HELENSVALE	Issue Date	29/01/2018
Local Govt	GOLD COAST CITY COUNCIL	Meridian	SP280866
Scale (on A4 original)	1:250	Level Datum	AHD
		Contour Interval	0.5m Existing 0.2m Design
		Drawn	NDB
		Date Drafted	17/01/2018
		Checked	JD

Real Property Description:
Lot 960 on SP280855

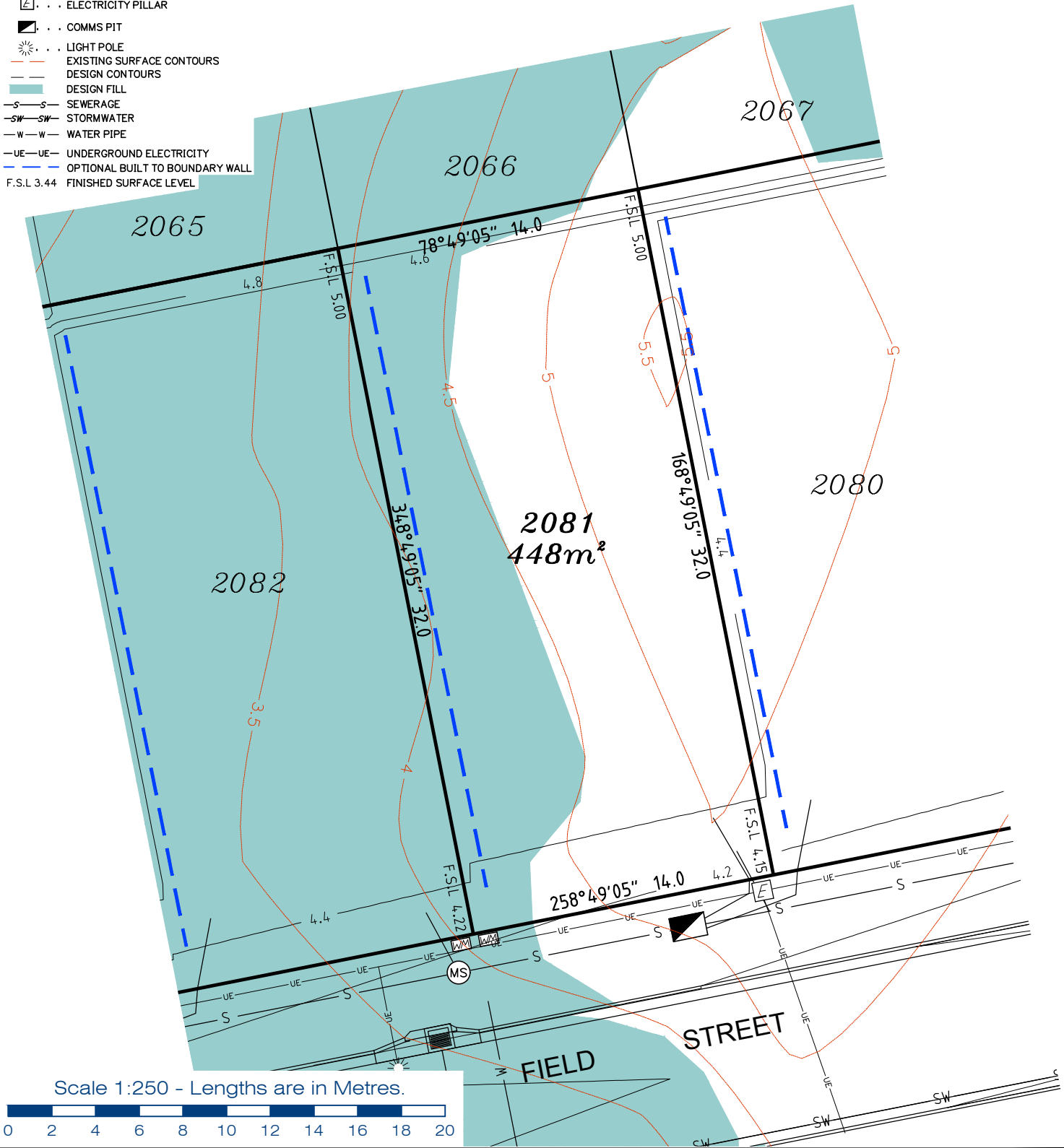
REFERENCE No. 5408-14
PLAN No. 5408 S DC LOT 2080

LEGEND

- ⊙ . . . SEWER MANHOLE
- ⊙ . . . SEWER MAINTENANCE SHAFT
- ⊙ . . . SEWER RISING MAIN
- ⊙ . . . STORMWATER MANHOLE
- ⊙ . . . GULLY TRAP
- ⊙ . . . WATER METER
- ⊙ . . . FIRE HYDRANT
- ⊙ . . . STOP VALVE
- ⊙ . . . ELECTRICITY PILLAR
- ⊙ . . . COMMS PIT
- ⊙ . . . LIGHT POLE
- — — EXISTING SURFACE CONTOURS
- — — DESIGN CONTOURS
- . . . DESIGN FILL
- S—S— SEWERAGE
- SW—SW— STORMWATER
- W—W— WATER PIPE
- UE—UE— UNDERGROUND ELECTRICITY
- — — OPTIONAL BUILT TO BOUNDARY WALL
- F.S.L 3.44 FINISHED SURFACE LEVEL

Notes:

- Final areas are subject to design changes, Council approval and field survey and may differ from those shown on this Disclosure Plan.
- Final presentation of areas will comply with requirements of the Registrar of Titles and may vary from the format on this Disclosure Plan
- "The Seller is entitled to make a Permitted Variation (as defined in Special Condition 3 of the contract) to the lot including its location, area, size, dimensions and elevation".
- Design contours are approximate only and may change during construction
- Services have been plotted from design information only and may change during construction
- All earthworks fill to lots has been placed and compacted on Level 1 basis in accordance with Australian Standard AS3798-2007 "Guidelines on earthworks for commercial and residential developments".



Scale 1:250 - Lengths are in Metres.



planning | environment | landscape | engineering | survey
 T: 3807 3333 | F: 3287 5461 | www.gassman.com.au
 Gold Coast & Logan | 76 Business Street, Yatala QLD | PO Box 392, Beenleigh 4207

Client
 Helensvale Nominee Pty Ltd

Project
DISCLOSURE PLAN
LOT 2081
 (Survey plan: SP280866)
THE SURROUNDS
Country Club Drive Helensvale

Locality HELENSVALE
 Local Govt GOLD COAST CITY COUNCIL
 Scale (on A4 original) 1:250

Issue Date 29/01/2018
 Meridian SP280866
 Level Datum AHD
 Contour Interval 0.5m Existing
 0.2m Design
 Drawn NDB
 Date Drafted 17/01/2018
 Checked JD

Real Property Description:
 Lot 960 on SP280855

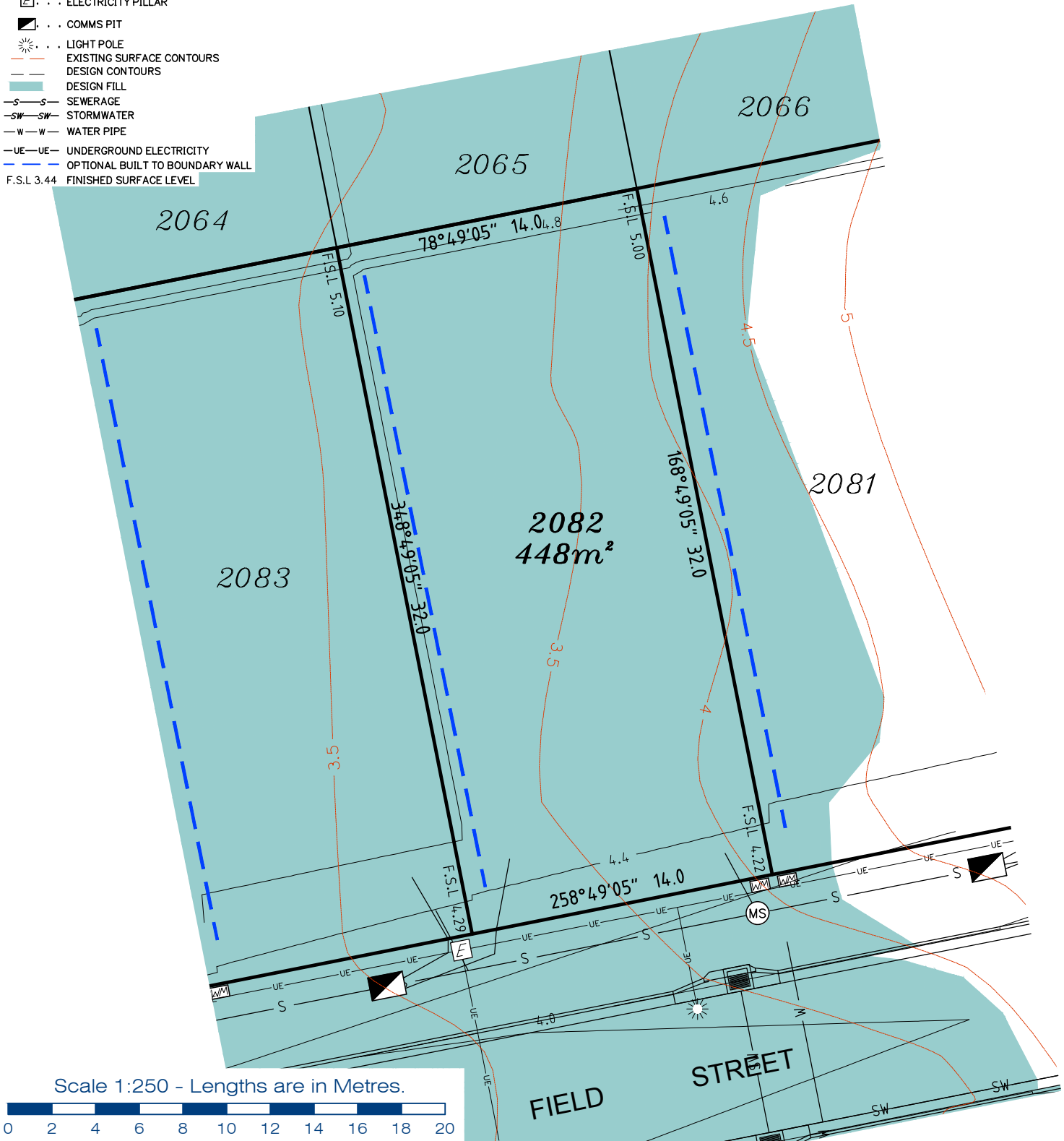
REFERENCE No. 5408-14
PLAN No. 5408 S DC LOT 2081

LEGEND

- ⊙ . . . SEWER MANHOLE
- ⊕ . . . SEWER MAINTENANCE SHAFT
- ⊕ . . . SEWER RISING MAIN
- ⊕ . . . STORMWATER MANHOLE
- ⊕ . . . GULLY TRAP
- ⊕ . . . WATER METER
- ⊕ . . . FIRE HYDRANT
- ⊕ . . . STOP VALVE
- ⊕ . . . ELECTRICITY PILLAR
- ⊕ . . . COMMS PIT
- ⊕ . . . LIGHT POLE
- — — EXISTING SURFACE CONTOURS
- — — DESIGN CONTOURS
- █ . . . DESIGN FILL
- S—S— SEWERAGE
- SW—SW— STORMWATER
- W—W— WATER PIPE
- UE—UE— UNDERGROUND ELECTRICITY
- — — OPTIONAL BUILT TO BOUNDARY WALL
- F.S.L 3.44 FINISHED SURFACE LEVEL

Notes:

- Final areas are subject to design changes, Council approval and field survey and may differ from those shown on this Disclosure Plan.
- Final presentation of areas will comply with requirements of the Registrar of Titles and may vary from the format on this Disclosure Plan
- "The Seller is entitled to make a Permitted Variation (as defined in Special Condition 3 of the contract) to the lot including its location, area, size, dimensions and elevation".
- Design contours are approximate only and may change during construction
- Services have been plotted from design information only and may change during construction
- All earthworks fill to lots has been placed and compacted on Level 1 basis in accordance with Australian Standard AS3798-2007 "Guidelines on earthworks for commercial and residential developments".



Scale 1:250 - Lengths are in Metres.

gassman development perspectives
 est 1985
 planning | environment | landscape | engineering | survey
 T: 3807 3333 | F: 3287 5461 | www.gassman.com.au
 Gold Coast & Logan | 76 Business Street, Yatala QLD | PO Box 392, Beenleigh 4207

Client	Helensvale Nominee Pty Ltd
Project	DISCLOSURE PLAN LOT 2082 (Survey plan: SP280866) THE SURROUNDS Country Club Drive Helensvale

Locality	HELENSVALE	Issue Date	29/01/2018
Local Govt	GOLD COAST CITY COUNCIL	Meridian	SP280866
Scale (on A4 original)	1:250	Level Datum	AHD
		Contour Interval	0.5m Existing 0.2m Design
		Drawn	NDB
		Date Drafted	17/01/2018
		Checked	JD

Real Property Description:
 Lot 960 on SP280855

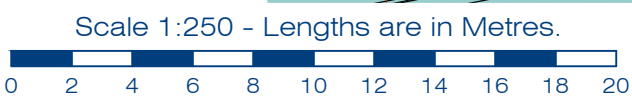
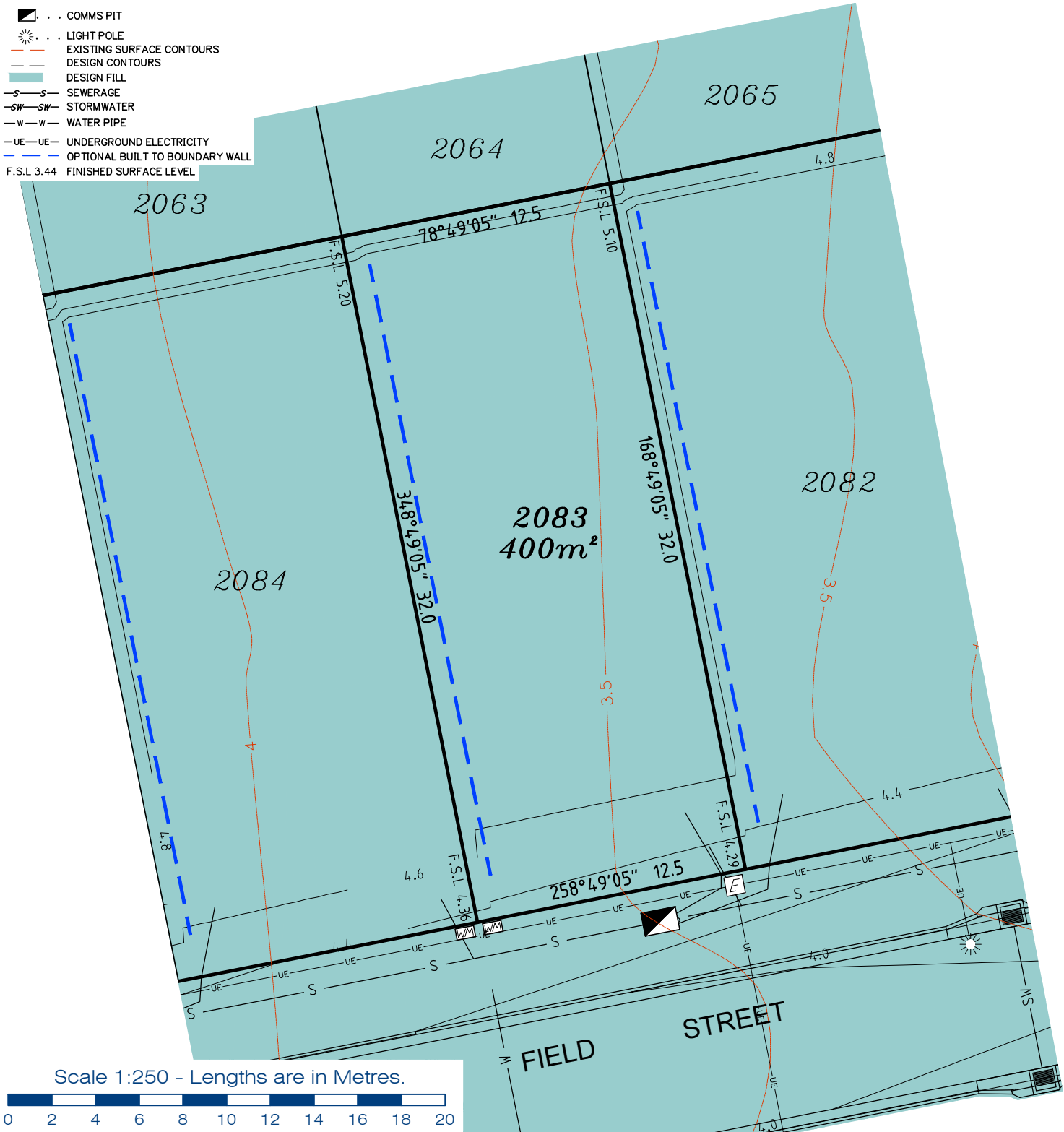
REFERENCE No. 5408-14
PLAN No. 5408 S DC LOT 2082

LEGEND

- ⊙ . . . SEWER MANHOLE
- ⊙ . . . SEWER MAINTENANCE SHAFT
- ⊙ . . . SEWER RISING MAIN
- ⊙ . . . STORMWATER MANHOLE
- ⊙ . . . GULLY TRAP
- ⊙ . . . WATER METER
- ⊙ . . . FIRE HYDRANT
- ⊙ . . . STOP VALVE
- ⊙ . . . ELECTRICITY PILLAR
- ⊙ . . . COMMS PIT
- ⊙ . . . LIGHT POLE
- — — EXISTING SURFACE CONTOURS
- — — DESIGN CONTOURS
- . . . DESIGN FILL
- S—S— SEWERAGE
- SW—SW— STORMWATER
- W—W— WATER PIPE
- UE—UE— UNDERGROUND ELECTRICITY
- — — OPTIONAL BUILT TO BOUNDARY WALL
- F.S.L 3.44 FINISHED SURFACE LEVEL

Notes:

- Final areas are subject to design changes, Council approval and field survey and may differ from those shown on this Disclosure Plan.
- Final presentation of areas will comply with requirements of the Registrar of Titles and may vary from the format on this Disclosure Plan
- "The Seller is entitled to make a Permitted Variation (as defined in Special Condition 3 of the contract) to the lot including its location, area, size, dimensions and elevation".
- Design contours are approximate only and may change during construction
- Services have been plotted from design information only and may change during construction
- All earthworks fill to lots has been placed and compacted on Level 1 basis in accordance with Australian Standard AS3798-2007 "Guidelines on earthworks for commercial and residential developments".



**gassman
development
perspectives**

planning | environment | landscape | engineering | survey

T: 3807 3333 | F: 3287 5461 | www.gassman.com.au

Gold Coast & Logan | 76 Business Street, Yatala QLD | PO Box 392, Beenleigh 4207

Client	Helensvale Nominee Pty Ltd
Project	DISCLOSURE PLAN LOT 2083 (Survey plan: SP280866) THE SURROUNDS Country Club Drive Helensvale
Real Property Description:	Lot 960 on SP280855

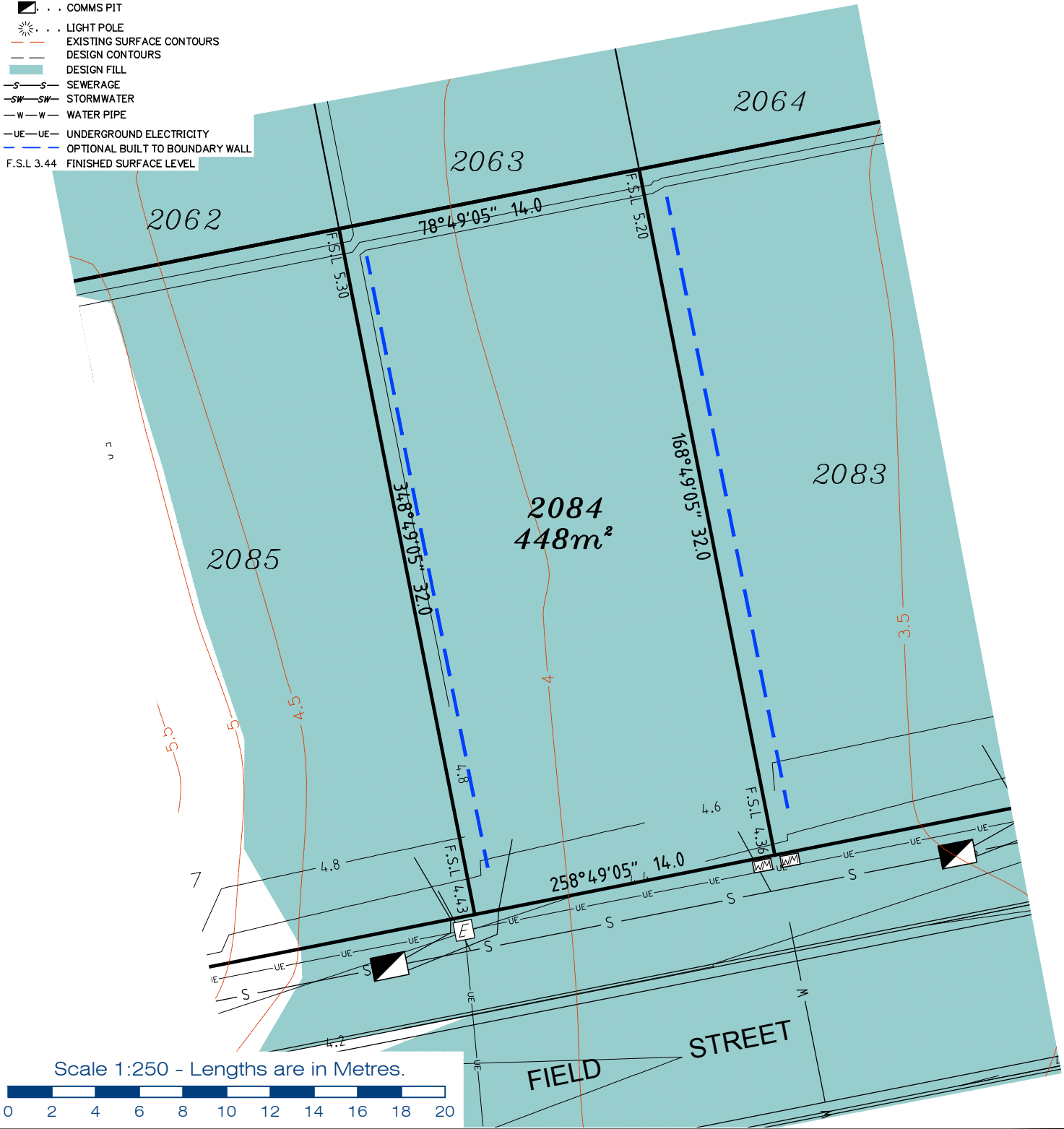
Local Govt	HELENSVALE GOLD COAST CITY COUNCIL	Issue Date	29/01/2018
Scale (on A4 original)	1:250	Meridian	SP280866
REFERENCE No.	5408-14	Level Datum	AHD
PLAN No.	5408 S DC LOT 2083	Contour Interval	0.5m Existing 0.2m Design
		Drawn	NDB
		Date Drafted	17/01/2018
		Checked	JD

LEGEND

- ⊙ . . . SEWER MANHOLE
- ⊙ . . . SEWER MAINTENANCE SHAFT
- ⊙ . . . SEWER RISING MAIN
- ⊙ . . . STORMWATER MANHOLE
- ⊙ . . . GULLY TRAP
- ⊙ . . . WATER METER
- ⊙ . . . FIRE HYDRANT
- ⊙ . . . STOP VALVE
- ⊙ . . . ELECTRICITY PILLAR
- ⊙ . . . COMMS PIT
- ⊙ . . . LIGHT POLE
- — — EXISTING SURFACE CONTOURS
- — — DESIGN CONTOURS
- . . . DESIGN FILL
- S—S— SEWERAGE
- SW—SW— STORMWATER
- W—W— WATER PIPE
- UE—UE— UNDERGROUND ELECTRICITY
- — — OPTIONAL BUILT TO BOUNDARY WALL
- F.S.L 3.44 FINISHED SURFACE LEVEL

Notes:

- Final areas are subject to design changes, Council approval and field survey and may differ from those shown on this Disclosure Plan.
- Final presentation of areas will comply with requirements of the Registrar of Titles and may vary from the format on this Disclosure Plan
- "The Seller is entitled to make a Permitted Variation (as defined in Special Condition 3 of the contract) to the lot including its location, area, size, dimensions and elevation".
- Design contours are approximate only and may change during construction
- Services have been plotted from design information only and may change during construction
- All earthworks fill to lots has been placed and compacted on Level 1 basis in accordance with Australian Standard AS3798-2007 "Guidelines on earthworks for commercial and residential developments".



**gassman
development
perspectives**

est 1985

planning | environment | landscape | engineering | survey

T: 3807 3333 | F: 3287 5461 | www.gassman.com.au

Gold Coast & Logan | 76 Business Street, Yatala QLD | PO Box 392, Beenleigh 4207

Client	Helensvale Nominee Pty Ltd
Project	DISCLOSURE PLAN LOT 2084 (Survey plan: SP280866) THE SURROUNDS Country Club Drive Helensvale

Locality	HELENSVALE	Issue Date	29/01/2018
Local Govt	GOLD COAST CITY COUNCIL	Meridian	SP280866
Scale (on A4 original)	1:250	Level Datum	AHD
		Contour Interval	0.5m Existing 0.2m Design
		Drawn	NDB
		Date Drafted	17/01/2018
		Checked	JD

Real Property Description:
Lot 960 on SP280855

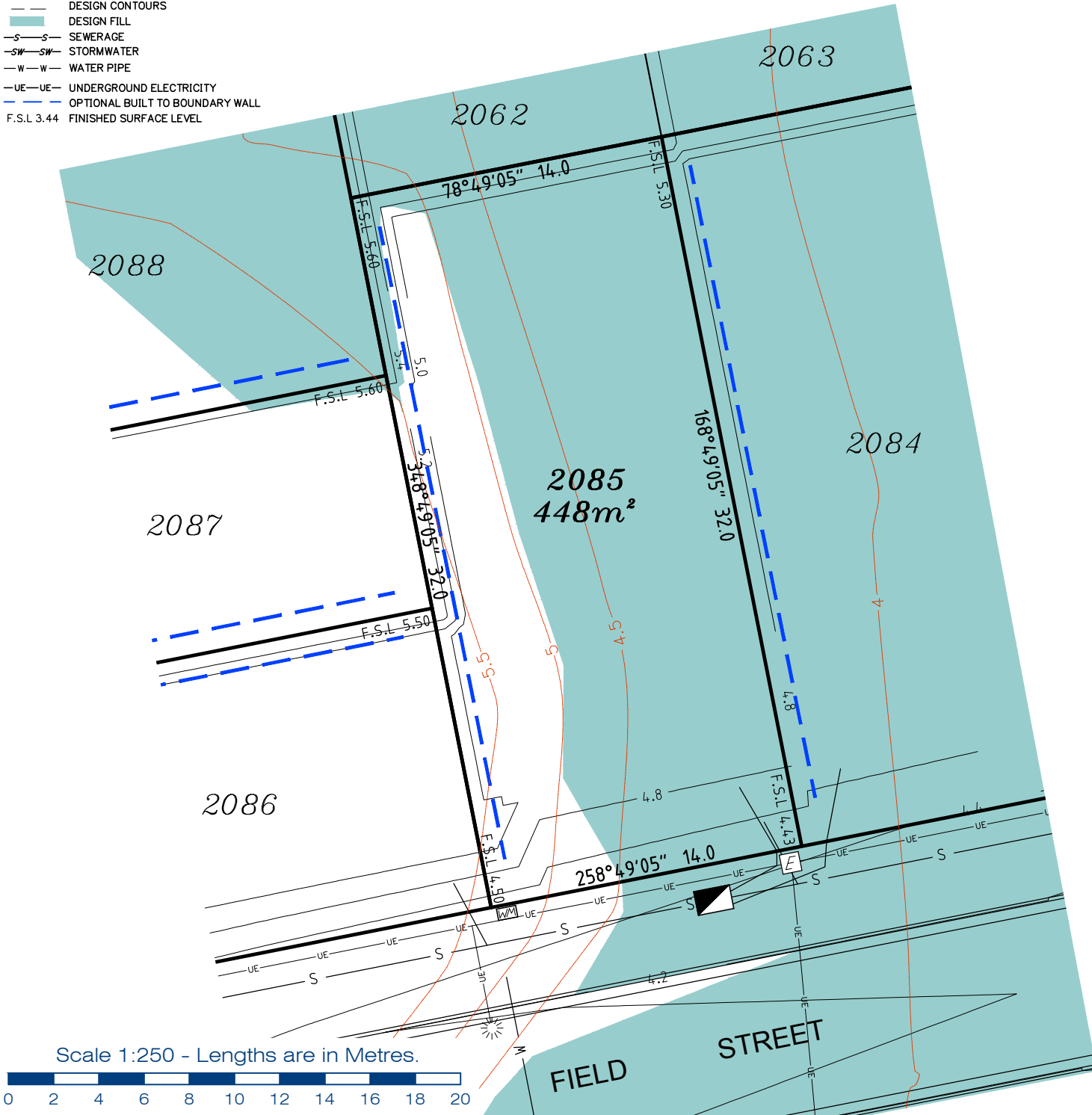
REFERENCE No. 5408-14
PLAN No. 5408 S DC LOT 2084

LEGEND

- ⊙ . . . SEWER MANHOLE
- ⊙ . . . SEWER MAINTENANCE SHAFT
- ⊙ . . . SEWER RISING MAIN
- ⊙ . . . STORMWATER MANHOLE
- ⊙ . . . GULLY TRAP
- ⊙ . . . WATER METER
- ⊙ . . . FIRE HYDRANT
- ⊙ . . . STOP VALVE
- ⊙ . . . ELECTRICITY PILLAR
- ⊙ . . . COMMS PIT
- ⊙ . . . LIGHT POLE
- — — EXISTING SURFACE CONTOURS
- — — DESIGN CONTOURS
- █ . . . DESIGN FILL
- S—S— SEWERAGE
- SW—SW— STORMWATER
- W—W— WATER PIPE
- UE—UE— UNDERGROUND ELECTRICITY
- — — OPTIONAL BUILT TO BOUNDARY WALL
- F.S.L 3.44 FINISHED SURFACE LEVEL

Notes:

- Final areas are subject to design changes, Council approval and field survey and may differ from those shown on this Disclosure Plan.
- Final presentation of areas will comply with requirements of the Registrar of Titles and may vary from the format on this Disclosure Plan
- "The Seller is entitled to make a Permitted Variation (as defined in Special Condition 3 of the contract) to the lot including its location, area, size, dimensions and elevation".
- Design contours are approximate only and may change during construction
- Services have been plotted from design information only and may change during construction
- All earthworks fill to lots has been placed and compacted on Level 1 basis in accordance with Australian Standard AS3798-2007 "Guidelines on earthworks for commercial and residential developments".



**gassman
development
perspectives**
est 1985

planning | environment | landscape | engineering | survey

T: 3807 3333 | F: 3287 5461 | www.gassman.com.au

Gold Coast & Logan | 76 Business Street, Yatala QLD | PO Box 392, Beenleigh 4207

Client	Helensvale Nominee Pty Ltd
Project	DISCLOSURE PLAN LOT 2085 (Survey plan: SP280866) THE SURROUNDS Country Club Drive Helensvale
Real Property Description:	Lot 960 on SP280855

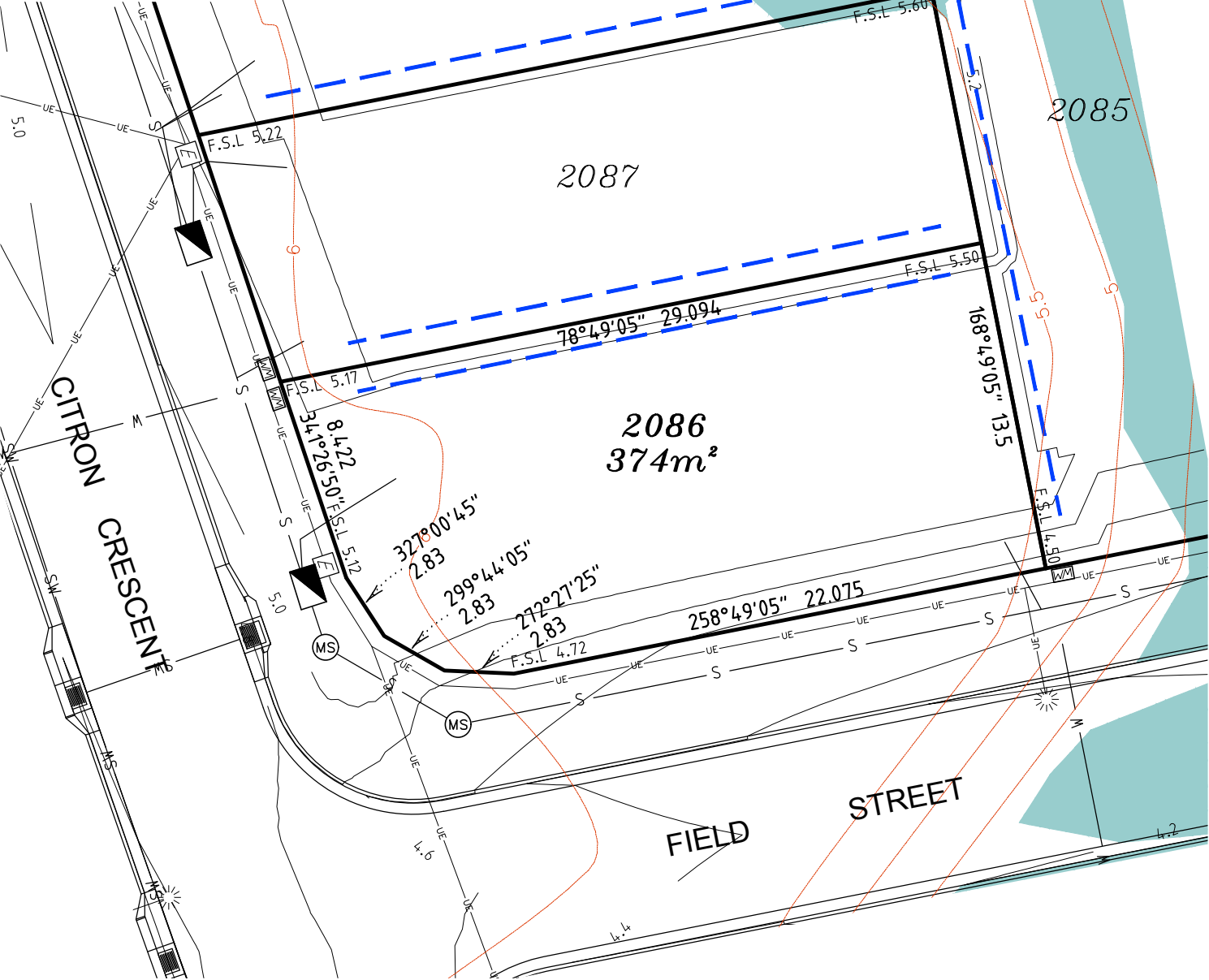
Issue Date	29/01/2018
Meridian	SP280866
Level Datum	AHD
Contour Interval	0.5m Existing 0.2m Design
Drawn	NDB
Date Drafted	17/01/2018
Checked	JD
Scale (on A4 original)	1:250
REFERENCE No.	5408-14
PLAN No.	5408 S DC LOT 2085

LEGEND

- ⊙ . . . SEWER MANHOLE
- ⊙ . . . SEWER MAINTENANCE SHAFT
- ⊙ . . . SEWER RISING MAIN
- ⊙ . . . STORMWATER MANHOLE
- ⊙ . . . GULLY TRAP
- ⊙ . . . WATER METER
- ⊙ . . . FIRE HYDRANT
- ⊙ . . . STOP VALVE
- ⊙ . . . ELECTRICITY PILLAR
- ⊙ . . . COMMS PIT
- ⊙ . . . LIGHT POLE
- — — EXISTING SURFACE CONTOURS
- — — DESIGN CONTOURS
- █ . . . DESIGN FILL
- — — SEWERAGE
- — — STORMWATER
- — — WATER PIPE
- — — UNDERGROUND ELECTRICITY
- — — OPTIONAL BUILT TO BOUNDARY WALL
- F.S.L 3.44 FINISHED SURFACE LEVEL

Notes:

- Final areas are subject to design changes, Council approval and field survey and may differ from those shown on this Disclosure Plan.
- Final presentation of areas will comply with requirements of the Registrar of Titles and may vary from the format on this Disclosure Plan
- "The Seller is entitled to make a Permitted Variation (as defined in Special Condition 3 of the contract) to the lot including its location, area, size, dimensions and elevation".
- Design contours are approximate only and may change during construction
- Services have been plotted from design information only and may change during construction
- All earthworks fill to lots has been placed and compacted on Level 1 basis in accordance with Australian Standard AS3798-2007 "Guidelines on earthworks for commercial and residential developments".



Scale 1:250 - Lengths are in Metres.



Client	Helensvale Nominee Pty Ltd
Project	DISCLOSURE PLAN LOT 2086 (Survey plan: SP280866) THE SURROUNDS Country Club Drive Helensvale
Real Property Description:	Lot 960 on SP280855

Locality	HELENSVALE	Issue Date	29/01/2018
Local Govt	GOLD COAST CITY COUNCIL	Meridian	SP280866
Scale (on A4 original)	1:250	Level Datum	AHD
		Contour Interval	0.5m Existing 0.2m Design
		Drawn	NDB
		Date Drafted	17/01/2018
		Checked	JD

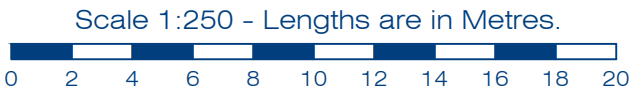
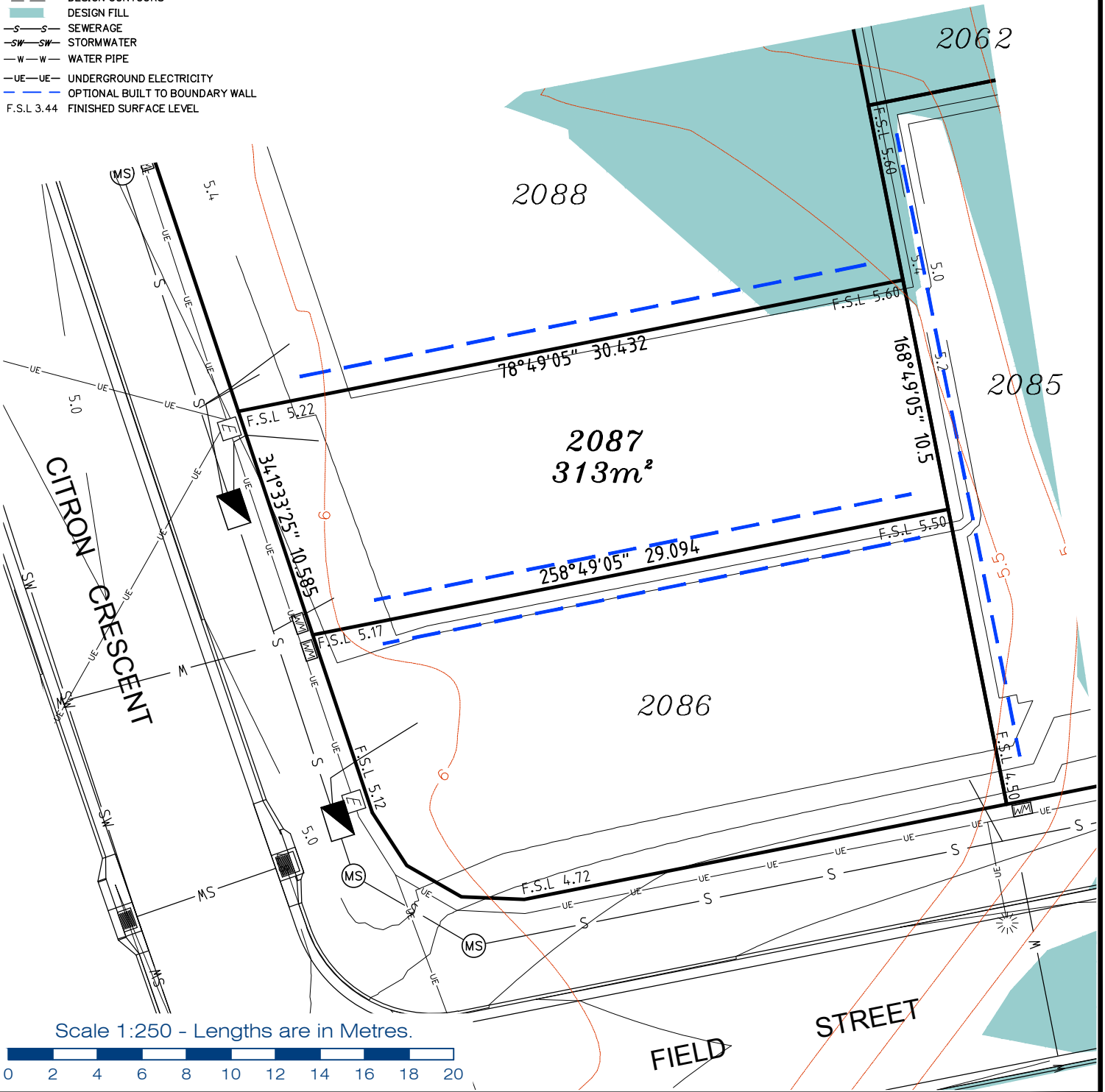
REFERENCE No. 5408-14
PLAN No. 5408 S DC LOT 2086

LEGEND

- ⊙ . . . SEWER MANHOLE
- ⊙ . . . SEWER MAINTENANCE SHAFT
- ⊙ . . . SEWER RISING MAIN
- ⊙ . . . STORMWATER MANHOLE
- ⊙ . . . GULLY TRAP
- ⊙ . . . WATER METER
- ⊙ . . . FIRE HYDRANT
- ⊙ . . . STOP VALVE
- ⊙ . . . ELECTRICITY PILLAR
- ⊙ . . . COMMS PIT
- ⊙ . . . LIGHT POLE
- — — EXISTING SURFACE CONTOURS
- — — DESIGN CONTOURS
- █ . . . DESIGN FILL
- S—S— SEWERAGE
- SW—SW— STORMWATER
- W—W— WATER PIPE
- UE—UE— UNDERGROUND ELECTRICITY
- — — OPTIONAL BUILT TO BOUNDARY WALL
- F.S.L 3.44 FINISHED SURFACE LEVEL

Notes:

- Final areas are subject to design changes, Council approval and field survey and may differ from those shown on this Disclosure Plan.
- Final presentation of areas will comply with requirements of the Registrar of Titles and may vary from the format on this Disclosure Plan
- "The Seller is entitled to make a Permitted Variation (as defined in Special Condition 3 of the contract) to the lot including its location, area, size, dimensions and elevation".
- Design contours are approximate only and may change during construction
- Services have been plotted from design information only and may change during construction
- All earthworks fill to lots has been placed and compacted on Level 1 basis in accordance with Australian Standard AS3798-2007 "Guidelines on earthworks for commercial and residential developments".



gassman development perspectives
est 1985

planning | environment | landscape | engineering | survey

T: 3807 3333 | F: 3287 5461 | www.gassman.com.au

Gold Coast & Logan | 176 Business Street, Yatala QLD | PO Box 392, Beenleigh 4207

Client	Helensvale Nominee Pty Ltd
Project	DISCLOSURE PLAN LOT 2087 (Survey plan: SP280866) THE SURROUNDS Country Club Drive Helensvale
Real Property Description:	Lot 960 on SP280855

Locality	HELENSVALE	Issue Date	29/01/2018
Local Govt	GOLD COAST CITY COUNCIL	Meridian	SP280866
Scale (on A4 original)	1:250	Level Datum	AHD
		Contour Interval	0.5m Existing 0.2m Design
		Drawn	NDB
		Date Drafted	17/01/2018
		Checked	JD

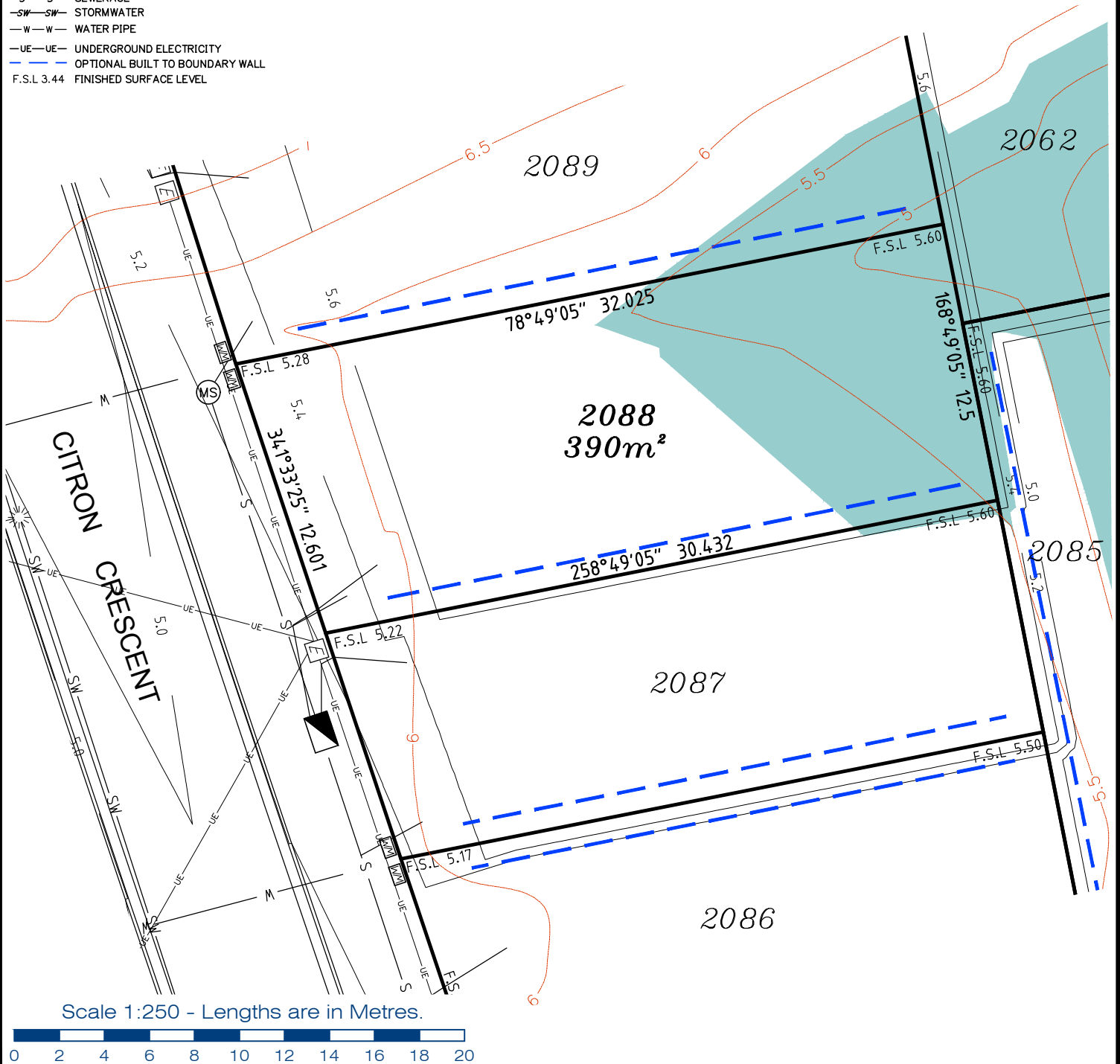
REFERENCE No. 5408-14
PLAN No. 5408 S DC LOT 2087

LEGEND

- ⊙ . . . SEWER MANHOLE
- ⊙ . . . SEWER MAINTENANCE SHAFT
- ⊙ . . . SEWER RISING MAIN
- ⊙ . . . STORMWATER MANHOLE
- ⊙ . . . GULLY TRAP
- ⊙ . . . WATER METER
- ⊙ . . . FIRE HYDRANT
- ⊙ . . . STOP VALVE
- ⊙ . . . ELECTRICITY PILLAR
- ⊙ . . . COMMS PIT
- ⊙ . . . LIGHT POLE
- — — EXISTING SURFACE CONTOURS
- — — DESIGN CONTOURS
- — — DESIGN FILL
- — — SEWERAGE
- — — STORMWATER
- — — WATER PIPE
- — — UNDERGROUND ELECTRICITY
- — — OPTIONAL BUILT TO BOUNDARY WALL
- F.S.L 3.44 FINISHED SURFACE LEVEL

Notes:

- Final areas are subject to design changes, Council approval and field survey and may differ from those shown on this Disclosure Plan.
- Final presentation of areas will comply with requirements of the Registrar of Titles and may vary from the format on this Disclosure Plan
- "The Seller is entitled to make a Permitted Variation (as defined in Special Condition 3 of the contract) to the lot including its location, area, size, dimensions and elevation".
- Design contours are approximate only and may change during construction
- Services have been plotted from design information only and may change during construction
- All earthworks fill to lots has been placed and compacted on Level 1 basis in accordance with Australian Standard AS3798-2007 "Guidelines on earthworks for commercial and residential developments".



Scale 1:250 - Lengths are in Metres.



**gassman
development
perspectives**

planning | environment | landscape | engineering | survey

T: 3807 3333 | F: 3287 5461 | www.gassman.com.au

Gold Coast & Logan | 76 Business Street, Yatala QLD | PO Box 392, Beenleigh 4207

Client	Helensvale Nominee Pty Ltd
Project	DISCLOSURE PLAN LOT 2088 (Survey plan: SP280866) THE SURROUNDS Country Club Drive Helensvale

Locality	HELENSVALE	Issue Date	29/01/2018
Local Govt	GOLD COAST CITY COUNCIL	Meridian	SP280866
Scale (on A4 original)	1:250	Level Datum	AHD
		Contour Interval	0.5m Existing 0.2m Design
		Drawn	NDB
		Date Drafted	17/01/2018
		Checked	JD

Real Property Description:
Lot 960 on SP280855

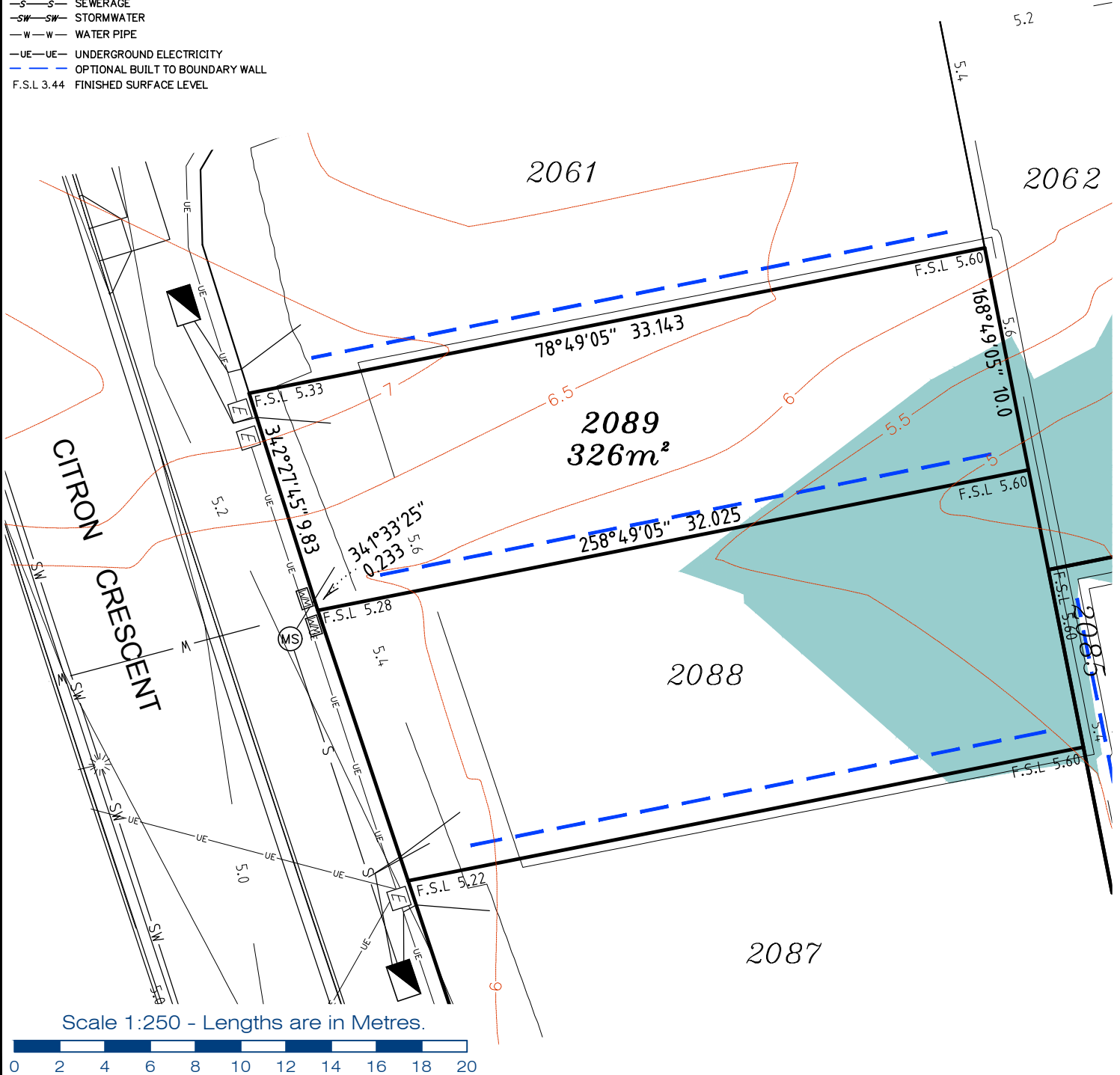
REFERENCE No. **5408-14**
PLAN No. **5408 S DC LOT 2088**

LEGEND

- ⊙ . . . SEWER MANHOLE
- ⊕ . . . SEWER MAINTENANCE SHAFT
- ⊗ . . . SEWER RISING MAIN
- ⊕ . . . STORMWATER MANHOLE
- ⊕ . . . GULLY TRAP
- ⊕ . . . WATER METER
- ⊕ . . . FIRE HYDRANT
- ⊕ . . . STOP VALVE
- ⊕ . . . ELECTRICITY PILLAR
- ⊕ . . . COMMS PIT
- ⊕ . . . LIGHT POLE
- — — EXISTING SURFACE CONTOURS
- — — DESIGN CONTOURS
- █ . . . DESIGN FILL
- S—S— SEWERAGE
- SW—SW— STORMWATER
- W—W— WATER PIPE
- UE—UE— UNDERGROUND ELECTRICITY
- — — OPTIONAL BUILT TO BOUNDARY WALL
- F.S.L 3.44 FINISHED SURFACE LEVEL

Notes:

- Final areas are subject to design changes, Council approval and field survey and may differ from those shown on this Disclosure Plan.
- Final presentation of areas will comply with requirements of the Registrar of Titles and may vary from the format on this Disclosure Plan
- "The Seller is entitled to make a Permitted Variation (as defined in Special Condition 3 of the contract) to the lot including its location, area, size, dimensions and elevation".
- Design contours are approximate only and may change during construction
- Services have been plotted from design information only and may change during construction
- All earthworks fill to lots has been placed and compacted on Level 1 basis in accordance with Australian Standard AS3798-2007 "Guidelines on earthworks for commercial and residential developments".



planning | environment | landscape | engineering | survey
 T: 3807 3333 | F: 3287 5461 | www.gassman.com.au
 Gold Coast & Logan | 176 Business Street, Yatala QLD | PO Box 392, Beenleigh 4207

Client	Helensvale Nominee Pty Ltd
Project	DISCLOSURE PLAN LOT 2089 (Survey plan: SP280866) THE SURROUNDS Country Club Drive Helensvale

Locality	HELENSVALE	Issue Date	29/01/2018
Local Govt	GOLD COAST CITY COUNCIL	Meridian	SP280866
Scale (on A4 original)	1:250	Level Datum	AHD
		Contour Interval	0.5m Existing 0.2m Design
		Drawn	NDB
		Date Drafted	17/01/2018
		Checked	JD

Real Property Description:
 Lot 960 on SP280855

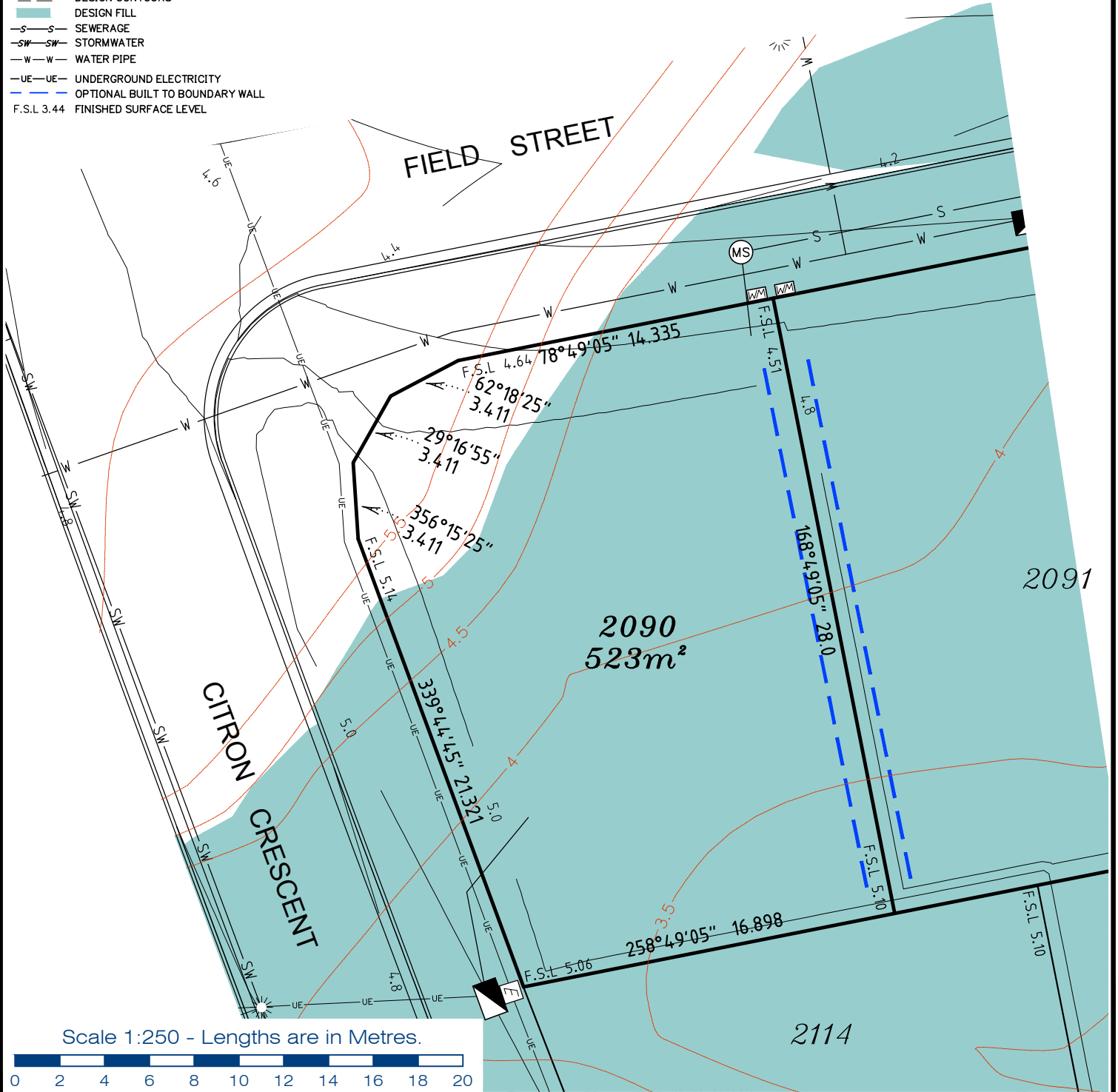
REFERENCE No. 5408-14
PLAN No. 5408 S DC LOT 2089

LEGEND

- ⊙ . . . SEWER MANHOLE
- ⊙ . . . SEWER MAINTENANCE SHAFT
- ⊙ . . . SEWER RISING MAIN
- ⊙ . . . STORMWATER MANHOLE
- ⊙ . . . GULLY TRAP
- ⊙ . . . WATER METER
- ⊙ . . . FIRE HYDRANT
- ⊙ . . . STOP VALVE
- ⊙ . . . ELECTRICITY PILLAR
- ⊙ . . . COMMS PIT
- ⊙ . . . LIGHT POLE
- — — EXISTING SURFACE CONTOURS
- — — DESIGN CONTOURS
- . . . DESIGN FILL
- S—S— SEWERAGE
- SW—SW— STORMWATER
- W—W— WATER PIPE
- UE—UE— UNDERGROUND ELECTRICITY
- — — OPTIONAL BUILT TO BOUNDARY WALL
- F.S.L 3.44 FINISHED SURFACE LEVEL

Notes:

- Final areas are subject to design changes, Council approval and field survey and may differ from those shown on this Disclosure Plan.
- Final presentation of areas will comply with requirements of the Registrar of Titles and may vary from the format on this Disclosure Plan
- "The Seller is entitled to make a Permitted Variation (as defined in Special Condition 3 of the contract) to the lot including its location, area, size, dimensions and elevation".
- Design contours are approximate only and may change during construction
- Services have been plotted from design information only and may change during construction
- All earthworks fill to lots has been placed and compacted on Level 1 basis in accordance with Australian Standard AS3798-2007 "Guidelines on earthworks for commercial and residential developments".



Scale 1:250 - Lengths are in Metres.



**gassman
development
perspectives**

planning | environment | landscape | engineering | survey

T: 3807 3333 | F: 3287 5461 | www.gassman.com.au

Gold Coast & Logan | 176 Business Street, Yatala QLD | PO Box 392, Beenleigh 4207

Client	Helensvale Nominee Pty Ltd
Project	DISCLOSURE PLAN LOT 2090 (Survey plan: SP280866) THE SURROUNDS Country Club Drive Helensvale

Locality	HELENSVALE
Local Govt	GOLD COAST CITY COUNCIL
Scale (on A4 original)	1:250

Issue Date	29/01/2018
Meridian	SP280866
Level Datum	AHD
Contour Interval	0.5m Existing 0.2m Design
Drawn	NDB
Date Drafted	17/01/2018
Checked	JD

Real Property Description:
Lot 960 on SP280855

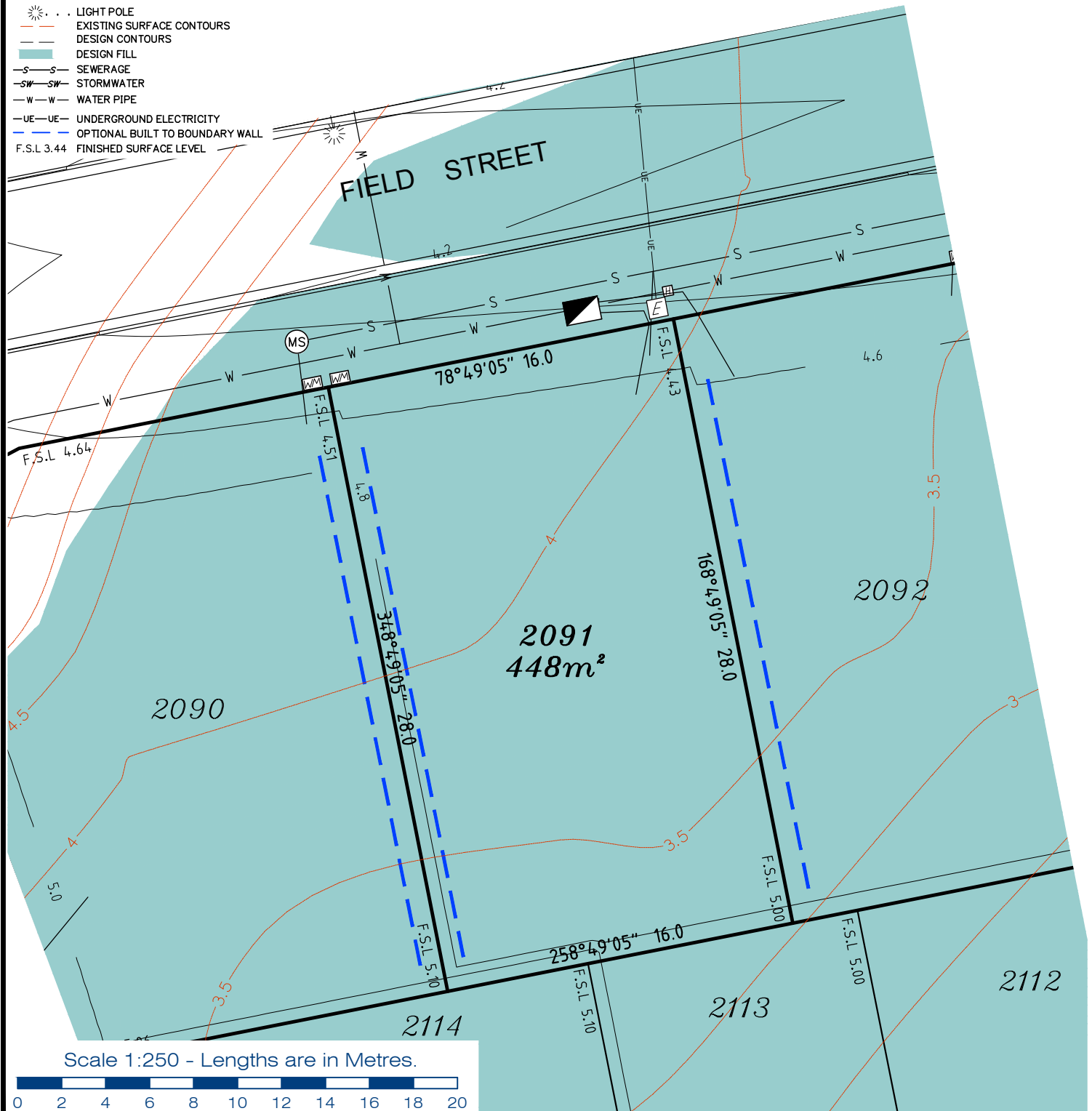
REFERENCE No. **5408-14**
PLAN No. **5408 S DC LOT 2090**

LEGEND

- ⊙ . . . SEWER MANHOLE
- ⊙-S . . . SEWER MAINTENANCE SHAFT
- ⊙-RM . . . SEWER RISING MAIN
- ⊙ . . . STORMWATER MANHOLE
- ⊙ . . . GULLY TRAP
- ⊙ . . . WATER METER
- ⊙ . . . FIRE HYDRANT
- ⊙ . . . STOP VALVE
- ⊙ . . . ELECTRICITY PILLAR
- ⊙ . . . COMMS PIT
- ⊙ . . . LIGHT POLE
- - - EXISTING SURFACE CONTOURS
- - - DESIGN CONTOURS
- █ . . . DESIGN FILL
- S-S- SEWERAGE
- SW-SW- STORMWATER
- W-W- WATER PIPE
- UE-UE- UNDERGROUND ELECTRICITY
- - - OPTIONAL BUILT TO BOUNDARY WALL
- F.S.L 3.44 FINISHED SURFACE LEVEL

Notes:

- Final areas are subject to design changes, Council approval and field survey and may differ from those shown on this Disclosure Plan.
- Final presentation of areas will comply with requirements of the Registrar of Titles and may vary from the format on this Disclosure Plan
- "The Seller is entitled to make a Permitted Variation (as defined in Special Condition 3 of the contract) to the lot including its location, area, size, dimensions and elevation".
- Design contours are approximate only and may change during construction
- Services have been plotted from design information only and may change during construction
- All earthworks fill to lots has been placed and compacted on Level 1 basis in accordance with Australian Standard AS3798-2007 "Guidelines on earthworks for commercial and residential developments".



Scale 1:250 - Lengths are in Metres.



**gassman
development
perspectives**

planning | environment | landscape | engineering | survey

T: 3807 3333 | F: 3287 5461 | www.gassman.com.au

Gold Coast & Logan | 76 Business Street, Yatala QLD | PO Box 392, Beenleigh 4207

Client

Helensvale Nominee Pty Ltd

Project

**DISCLOSURE PLAN
LOT 2091**

(Survey plan: SP280866)

THE SURROUNDS

Country Club Drive Helensvale

Real Property Description:

Lot 960 on SP280855

Locality **HELENSVALE**
Local Govt **GOLD COAST
CITY COUNCIL**

Scale (on A4 original)

1:250

Issue Date **29/01/2018**
Meridian **SP280866**
Level Datum **AHD**
Contour Interval **0.5m Existing
0.2m Design**
Drawn **NDB**
Date Drafted **17/01/2018**
Checked **JD**

REFERENCE No. **5408-14**

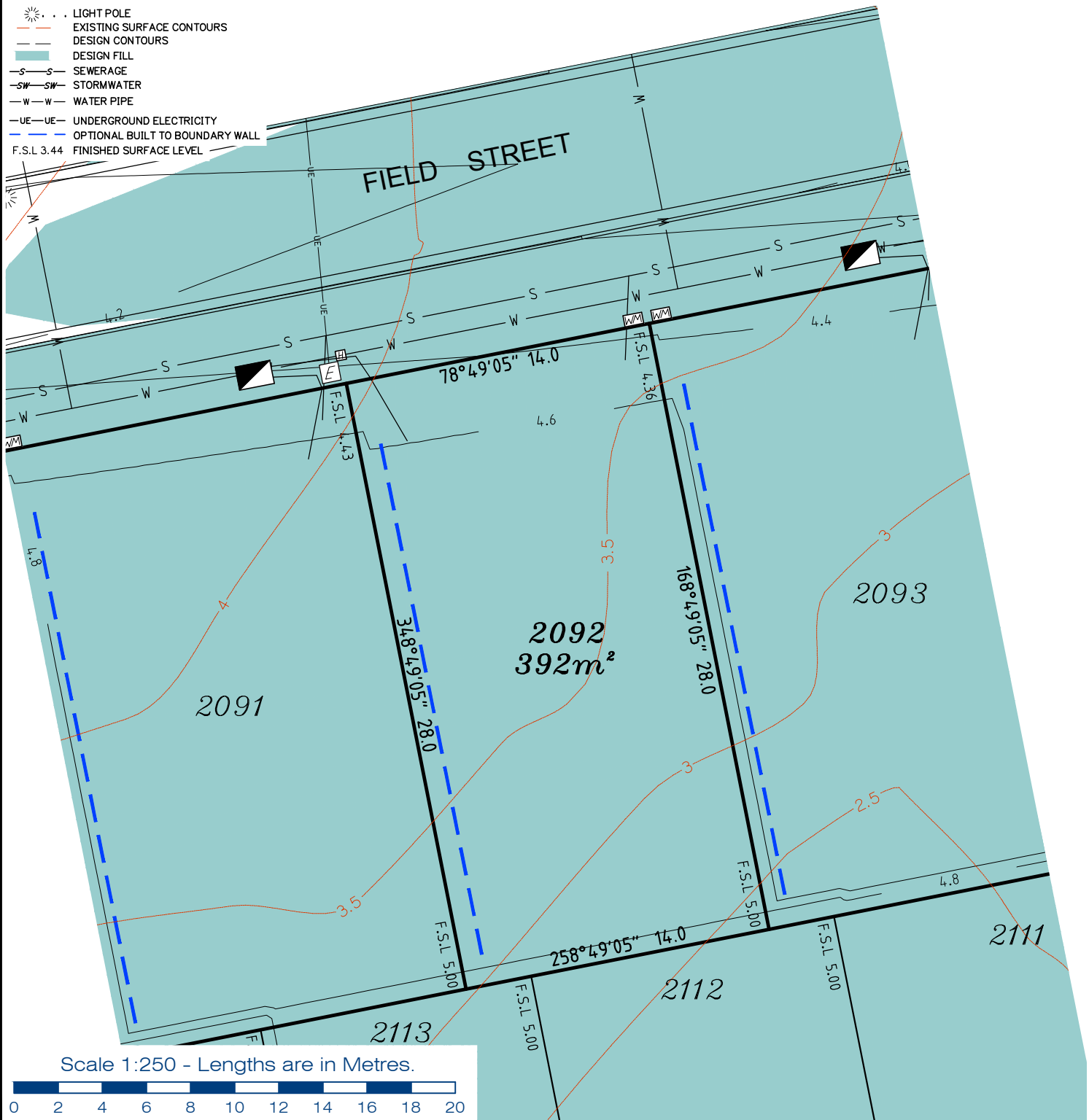
PLAN No. **5408 S DC LOT 2091**

LEGEND

- ⊙ . . . SEWER MANHOLE
- ⊙ . . . SEWER MAINTENANCE SHAFT
- ⊙ . . . SEWER RISING MAIN
- ⊙ . . . STORMWATER MANHOLE
- ⊙ . . . GULLY TRAP
- ⊙ . . . WATER METER
- ⊙ . . . FIRE HYDRANT
- ⊙ . . . STOP VALVE
- ⊙ . . . ELECTRICITY PILLAR
- ⊙ . . . COMMS PIT
- ⊙ . . . LIGHT POLE
- — — EXISTING SURFACE CONTOURS
- — — DESIGN CONTOURS
- — — DESIGN FILL
- — — SEWERAGE
- — — STORMWATER
- — — WATER PIPE
- — — UNDERGROUND ELECTRICITY
- — — OPTIONAL BUILT TO BOUNDARY WALL
- — — F.S.L 3.44 FINISHED SURFACE LEVEL

Notes:

- Final areas are subject to design changes, Council approval and field survey and may differ from those shown on this Disclosure Plan.
- Final presentation of areas will comply with requirements of the Registrar of Titles and may vary from the format on this Disclosure Plan
- "The Seller is entitled to make a Permitted Variation (as defined in Special Condition 3 of the contract) to the lot including its location, area, size, dimensions and elevation".
- Design contours are approximate only and may change during construction
- Services have been plotted from design information only and may change during construction
- All earthworks fill to lots has been placed and compacted on Level 1 basis in accordance with Australian Standard AS3798-2007 "Guidelines on earthworks for commercial and residential developments".



Scale 1:250 - Lengths are in Metres.



**gassman
development
perspectives**

planning | environment | landscape | engineering | survey
T: 3807 3333 | F: 3287 5461 | www.gassman.com.au
Gold Coast & Logan | 76 Business Street, Yatala QLD | PO Box 392, Beenleigh 4207

Client	Helensvale Nominee Pty Ltd
Project	DISCLOSURE PLAN LOT 2092 (Survey plan: SP280866) THE SURROUNDS Country Club Drive Helensvale

Locality	HELENSVALE
Local Govt	GOLD COAST CITY COUNCIL
Scale (on A4 original)	1:250

Issue Date	29/01/2018
Meridian	SP280866
Level Datum	AHD
Contour Interval	0.5m Existing 0.2m Design
Drawn	NDB
Date Drafted	17/01/2018
Checked	JD

Real Property Description:
Lot 960 on SP280855

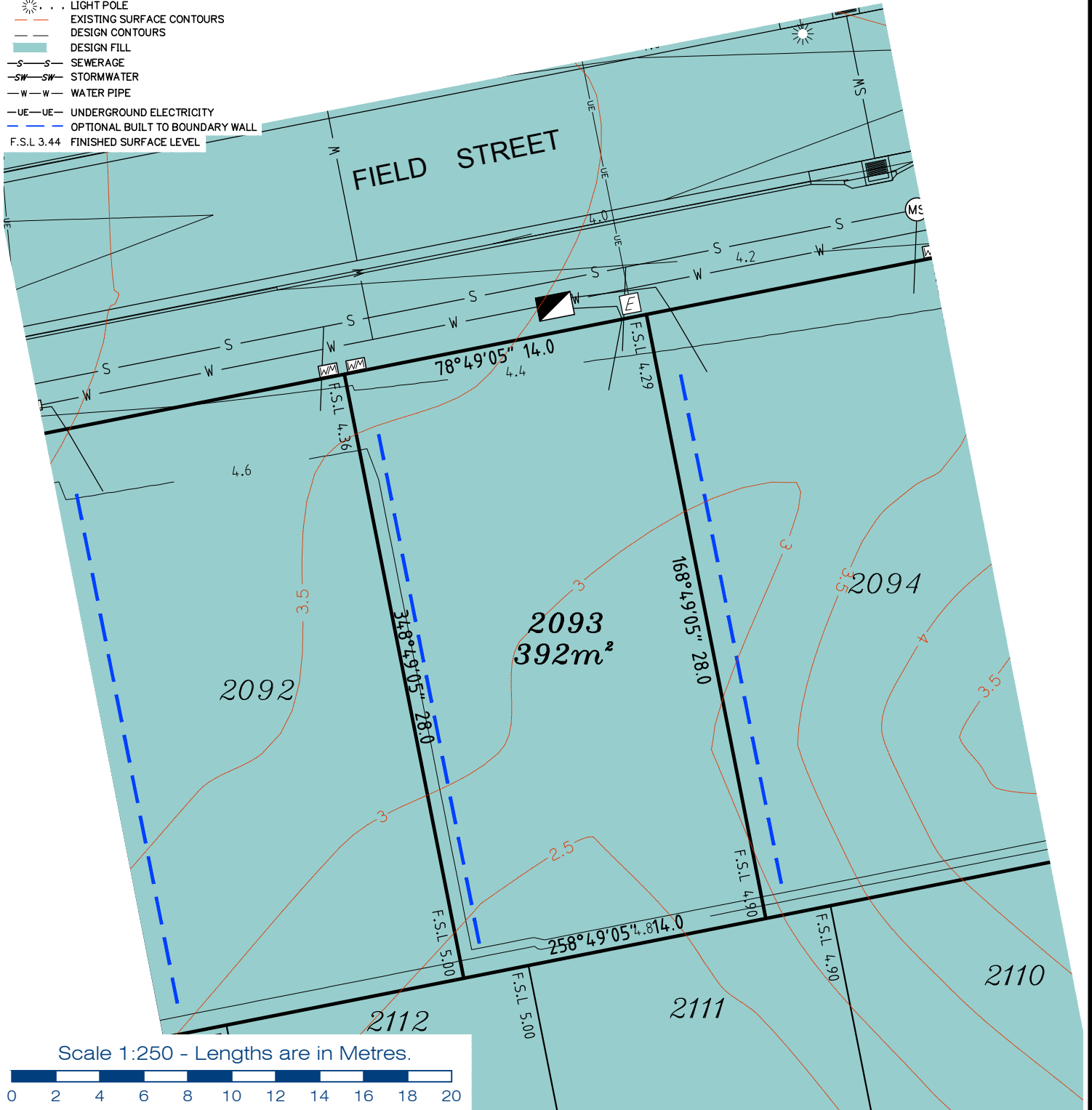
REFERENCE No. **5408-14**
PLAN No. **5408 S DC LOT 2092**

LEGEND

- ⊙ . . . SEWER MANHOLE
- ⊙-RM . . . SEWER MAINTENANCE SHAFT
- ⊙-RM . . . SEWER RISING MAIN
- ⊙ . . . STORMWATER MANHOLE
- ⊙ . . . GULLY TRAP
- ⊙ . . . WATER METER
- ⊙ . . . FIRE HYDRANT
- ⊙ . . . STOP VALVE
- ⊙ . . . ELECTRICITY PILLAR
- ⊙ . . . COMMS PIT
- ⊙ . . . LIGHT POLE
- — — EXISTING SURFACE CONTOURS
- — — DESIGN CONTOURS
- — — DESIGN FILL
- S—S— SEWERAGE
- SW—SW— STORMWATER
- W—W— WATER PIPE
- UE—UE— UNDERGROUND ELECTRICITY
- — — OPTIONAL BUILT TO BOUNDARY WALL
- F.S.L 3.44 FINISHED SURFACE LEVEL

Notes:

- Final areas are subject to design changes, Council approval and field survey and may differ from those shown on this Disclosure Plan.
- Final presentation of areas will comply with requirements of the Registrar of Titles and may vary from the format on this Disclosure Plan
- "The Seller is entitled to make a Permitted Variation (as defined in Special Condition 3 of the contract) to the lot including its location, area, size, dimensions and elevation".
- Design contours are approximate only and may change during construction
- Services have been plotted from design information only and may change during construction
- All earthworks fill to lots has been placed and compacted on Level 1 basis in accordance with Australian Standard AS3798-2007 "Guidelines on earthworks for commercial and residential developments".



planning | environment | landscape | engineering | survey
 T: 3807 3333 | F: 3287 5461 | www.gassman.com.au
 Gold Coast & Logan | 76 Business Street, Yatala QLD | PO Box 392, Beenleigh 4207

Client	Helensvale Nominee Pty Ltd
Project	DISCLOSURE PLAN LOT 2093 (Survey plan: SP280866) THE SURROUNDS Country Club Drive Helensvale

Locality	HELENSVALE
Local Govt	GOLD COAST CITY COUNCIL
Scale (on A4 original)	1:250

Issue Date	29/01/2018
Meridian	SP280866
Level Datum	AHD
Contour Interval	0.5m Existing 0.2m Design
Drawn	NDB
Date Drafted	17/01/2018
Checked	JD

Real Property Description:
 Lot 960 on SP280855

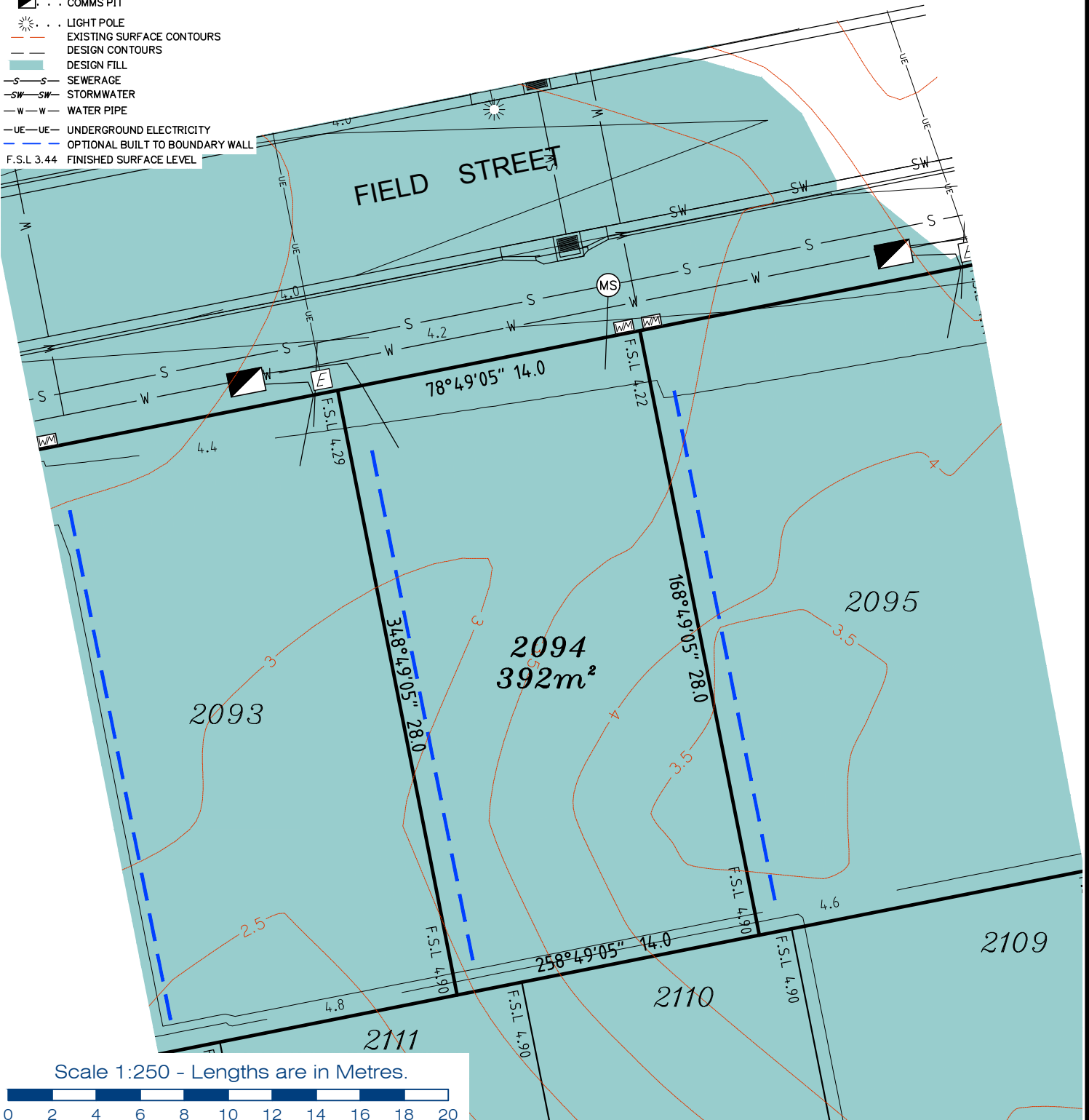
REFERENCE No. 5408-14
PLAN No. 5408 S DC LOT 2093

LEGEND

- ⊙ . . . SEWER MANHOLE
- ⊙ . . . SEWER MAINTENANCE SHAFT
- ⊙ . . . SEWER RISING MAIN
- ⊙ . . . STORMWATER MANHOLE
- ⊙ . . . GULLY TRAP
- ⊙ . . . WATER METER
- ⊙ . . . FIRE HYDRANT
- ⊙ . . . STOP VALVE
- ⊙ . . . ELECTRICITY PILLAR
- ⊙ . . . COMMS PIT
- ⊙ . . . LIGHT POLE
- — — EXISTING SURFACE CONTOURS
- — — DESIGN CONTOURS
- █ . . . DESIGN FILL
- S—S— SEWERAGE
- SW—SW— STORMWATER
- W—W— WATER PIPE
- UE—UE— UNDERGROUND ELECTRICITY
- — — OPTIONAL BUILT TO BOUNDARY WALL
- F.S.L 3.44 FINISHED SURFACE LEVEL

Notes:

- Final areas are subject to design changes, Council approval and field survey and may differ from those shown on this Disclosure Plan.
- Final presentation of areas will comply with requirements of the Registrar of Titles and may vary from the format on this Disclosure Plan
- "The Seller is entitled to make a Permitted Variation (as defined in Special Condition 3 of the contract) to the lot including its location, area, size, dimensions and elevation".
- Design contours are approximate only and may change during construction
- Services have been plotted from design information only and may change during construction
- All earthworks fill to lots has been placed and compacted on Level 1 basis in accordance with Australian Standard AS3798-2007 "Guidelines on earthworks for commercial and residential developments".



Scale 1:250 - Lengths are in Metres.



**gassman
development
perspectives**

planning | environment | landscape | engineering | survey

T: 3807 3333 | F: 3287 5461 | www.gassman.com.au

Gold Coast & Logan | 76 Business Street, Yatala QLD | PO Box 392, Beenleigh 4207

Client	Helensvale Nominee Pty Ltd
Project	DISCLOSURE PLAN LOT 2094 (Survey plan: SP280866) THE SURROUNDS Country Club Drive Helensvale

Locality	HELENSVALE	Issue Date	29/01/2018
Local Govt	GOLD COAST CITY COUNCIL	Meridian	SP280866
Scale (on A4 original)	1:250	Level Datum	AHD
		Contour Interval	0.5m Existing 0.2m Design
		Drawn	NDB
		Date Drafted	17/01/2018
		Checked	JD

Real Property Description:
Lot 960 on SP280855

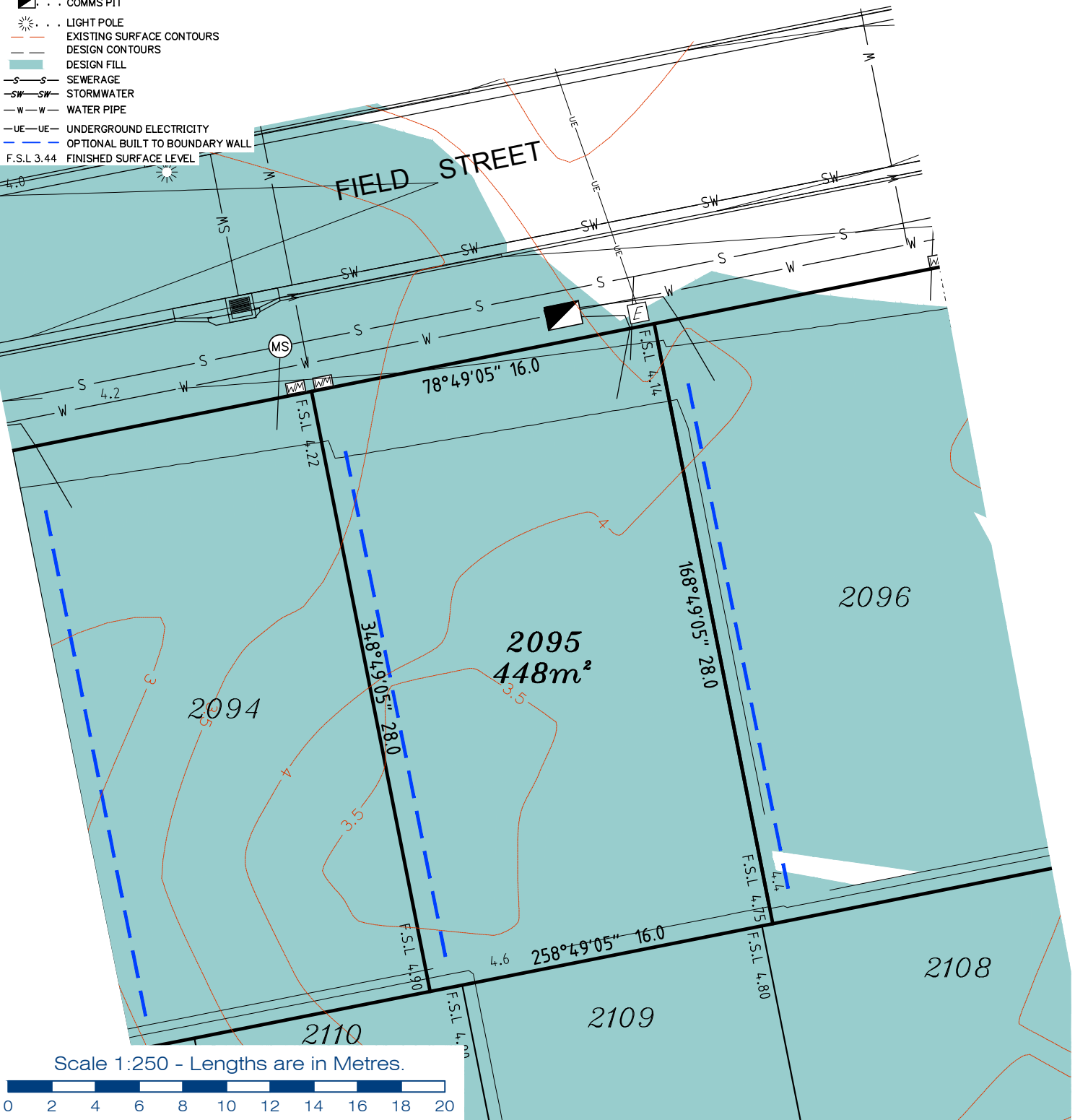
REFERENCE No. **5408-14**
PLAN No. **5408 S DC LOT 2094**

LEGEND

- ⊙ . . . SEWER MANHOLE
- ⊙-M . . . SEWER MAINTENANCE SHAFT
- ⊙-RM . . . SEWER RISING MAIN
- ⊙ . . . STORMWATER MANHOLE
- ⊙ . . . GULLY TRAP
- ⊙ . . . WATER METER
- ⊙ . . . FIRE HYDRANT
- ⊙ . . . STOP VALVE
- ⊙ . . . ELECTRICITY PILLAR
- ⊙ . . . COMMS PIT
- ⊙ . . . LIGHT POLE
- . . . EXISTING SURFACE CONTOURS
- . . . DESIGN CONTOURS
- . . . DESIGN FILL
- S—S . . . SEWERAGE
- SW—SW . . . STORMWATER
- W—W . . . WATER PIPE
- UE—UE . . . UNDERGROUND ELECTRICITY
- . . . OPTIONAL BUILT TO BOUNDARY WALL
- F.S.L 3.44 . . . FINISHED SURFACE LEVEL

Notes:

- Final areas are subject to design changes, Council approval and field survey and may differ from those shown on this Disclosure Plan.
- Final presentation of areas will comply with requirements of the Registrar of Titles and may vary from the format on this Disclosure Plan
- "The Seller is entitled to make a Permitted Variation (as defined in Special Condition 3 of the contract) to the lot including its location, area, size, dimensions and elevation".
- Design contours are approximate only and may change during construction
- Services have been plotted from design information only and may change during construction
- All earthworks fill to lots has been placed and compacted on Level 1 basis in accordance with Australian Standard AS3798-2007 "Guidelines on earthworks for commercial and residential developments".



**gassman
development
perspectives**
est 1985

planning | environment | landscape | engineering | survey

T: 3807 3333 | F: 3287 5461 | www.gassman.com.au

Gold Coast & Logan | 76 Business Street, Yatala QLD | PO Box 392, Beenleigh 4207

Client	Helensvale Nominee Pty Ltd
Project	DISCLOSURE PLAN LOT 2095 (Survey plan: SP280866) THE SURROUNDS Country Club Drive Helensvale

Locality	HELENSVALE	Issue Date	29/01/2018
Local Govt	GOLD COAST CITY COUNCIL	Meridian	SP280866
Scale (on A4 original)	1:250	Level Datum	AHD
		Contour Interval	0.5m Existing 0.2m Design
		Drawn	NDB
		Date Drafted	17/01/2018
		Checked	JD

Real Property Description:
Lot 960 on SP280855

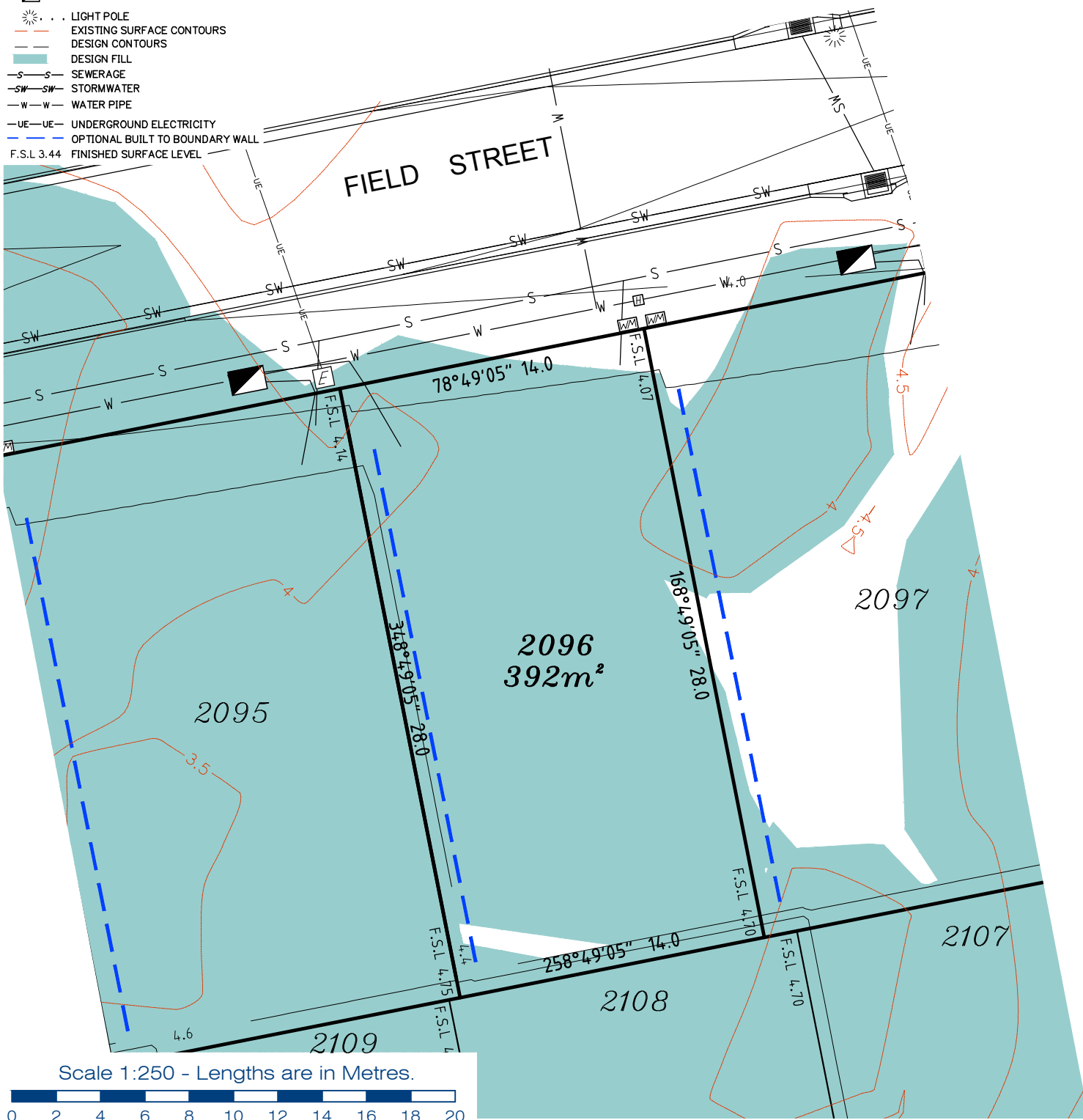
REFERENCE No. 5408-14
PLAN No. 5408 S DC LOT 2095

LEGEND

- ⊙ . . . SEWER MANHOLE
- ⊕ . . . SEWER MAINTENANCE SHAFT
- ⊕ . . . SEWER RISING MAIN
- ⊕ . . . STORMWATER MANHOLE
- ⊕ . . . GULLY TRAP
- ⊕ . . . WATER METER
- ⊕ . . . FIRE HYDRANT
- ⊕ . . . STOP VALVE
- ⊕ . . . ELECTRICITY PILLAR
- ⊕ . . . COMMS PIT
- ⊕ . . . LIGHT POLE
- — — EXISTING SURFACE CONTOURS
- — — DESIGN CONTOURS
- — — DESIGN FILL
- — — SEWERAGE
- — — STORMWATER
- — — WATER PIPE
- — — UNDERGROUND ELECTRICITY
- — — OPTIONAL BUILT TO BOUNDARY WALL
- F.S.L 3.44 FINISHED SURFACE LEVEL

Notes:

- Final areas are subject to design changes, Council approval and field survey and may differ from those shown on this Disclosure Plan.
- Final presentation of areas will comply with requirements of the Registrar of Titles and may vary from the format on this Disclosure Plan
- "The Seller is entitled to make a Permitted Variation (as defined in Special Condition 3 of the contract) to the lot including its location, area, size, dimensions and elevation".
- Design contours are approximate only and may change during construction
- Services have been plotted from design information only and may change during construction
- All earthworks fill to lots has been placed and compacted on Level 1 basis in accordance with Australian Standard AS3798-2007 "Guidelines on earthworks for commercial and residential developments".



**gassman
development
perspectives**
estd 1985

planning | environment | landscape | engineering | survey

T: 3807 3333 | F: 3287 5461 | www.gassman.com.au

Gold Coast & Logan | 76 Business Street, Yatala QLD | PO Box 392, Beenleigh 4207

Client	Helensvale Nominee Pty Ltd
Project	DISCLOSURE PLAN LOT 2096 (Survey plan: SP280866) THE SURROUNDS Country Club Drive Helensvale

Issue Date	29/01/2018
Meridian	SP280866
Level Datum	AHD
Contour Interval	0.5m Existing 0.2m Design
Drawn	NDB
Date Drafted	17/01/2018
Checked	JD

Real Property Description:
Lot 960 on SP280855

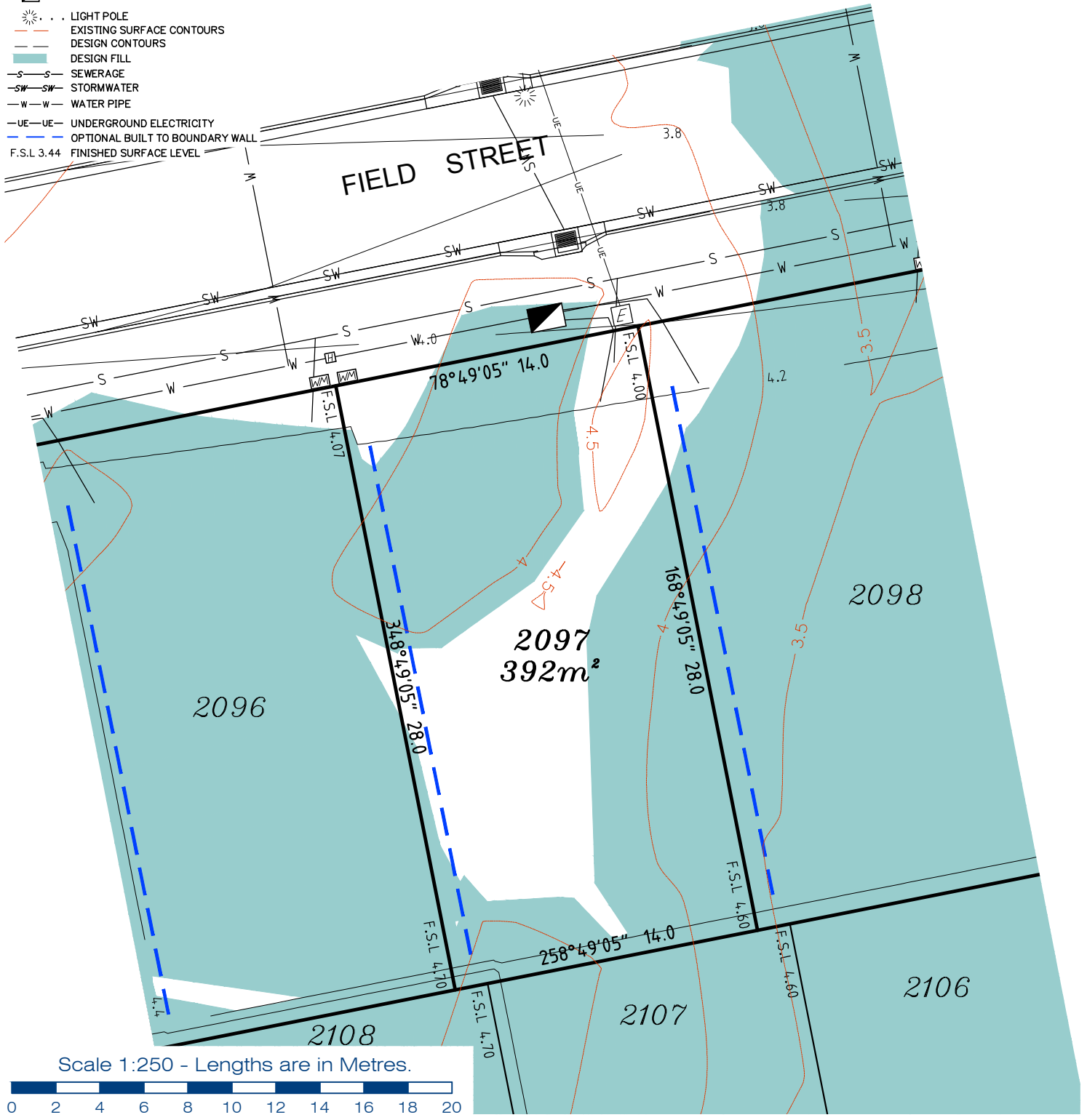
REFERENCE No. 5408-14
PLAN No. 5408 S DC LOT 2096

LEGEND

- ⊙ . . . SEWER MANHOLE
- ⊕ . . . SEWER MAINTENANCE SHAFT
- ⊕ . . . SEWER RISING MAIN
- ⊕ . . . STORMWATER MANHOLE
- ⊕ . . . GULLY TRAP
- ⊕ . . . WATER METER
- ⊕ . . . FIRE HYDRANT
- ⊕ . . . STOP VALVE
- ⊕ . . . ELECTRICITY PILLAR
- ⊕ . . . COMMS PIT
- ⊕ . . . LIGHT POLE
- — — EXISTING SURFACE CONTOURS
- — — DESIGN CONTOURS
- — — DESIGN FILL
- — — SEWERAGE
- — — STORMWATER
- — — WATER PIPE
- — — UNDERGROUND ELECTRICITY
- — — OPTIONAL BUILT TO BOUNDARY WALL
- F.S.L 3.44 FINISHED SURFACE LEVEL

Notes:

- Final areas are subject to design changes, Council approval and field survey and may differ from those shown on this Disclosure Plan.
- Final presentation of areas will comply with requirements of the Registrar of Titles and may vary from the format on this Disclosure Plan
- "The Seller is entitled to make a Permitted Variation (as defined in Special Condition 3 of the contract) to the lot including its location, area, size, dimensions and elevation".
- Design contours are approximate only and may change during construction
- Services have been plotted from design information only and may change during construction
- All earthworks fill to lots has been placed and compacted on Level 1 basis in accordance with Australian Standard AS3798-2007 "Guidelines on earthworks for commercial and residential developments".



Scale 1:250 - Lengths are in Metres.



gassman development perspectives
 est 1985
 planning | environment | landscape | engineering | survey
 T: 3807 3333 | F: 3287 5461 | www.gassman.com.au
 Gold Coast & Logan | 176 Business Street, Yatala QLD | PO Box 392, Beenleigh 4207

Client	Helensvale Nominee Pty Ltd
Project	DISCLOSURE PLAN LOT 2097 (Survey plan: SP280866) THE SURROUNDS Country Club Drive Helensvale

Locality	HELENSVALE	Issue Date	29/01/2018
Local Govt	GOLD COAST CITY COUNCIL	Meridian	SP280866
Scale (on A4 original)	1:250	Level Datum	AHD
		Contour Interval	0.5m Existing 0.2m Design
		Drawn	NDB
		Date Drafted	17/01/2018
		Checked	JD

Real Property Description:
 Lot 960 on SP280855

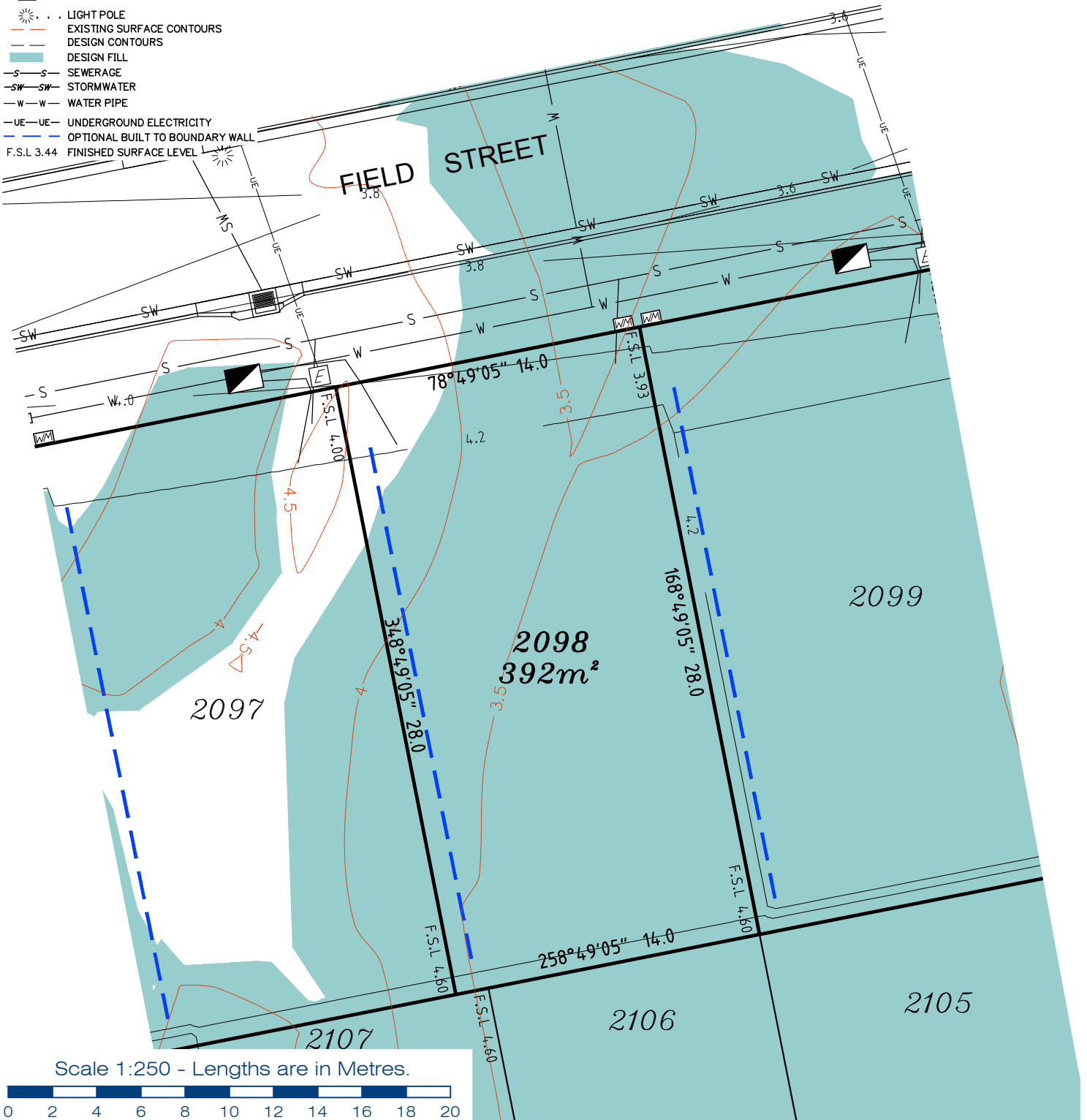
REFERENCE No. 5408-14
PLAN No. 5408 S DC LOT 2097

LEGEND

- ⊙ . . . SEWER MANHOLE
- ⊙ . . . SEWER MAINTENANCE SHAFT
- ⊙ . . . SEWER RISING MAIN
- ⊙ . . . STORMWATER MANHOLE
- ⊙ . . . GULLY TRAP
- ⊙ . . . WATER METER
- ⊙ . . . FIRE HYDRANT
- ⊙ . . . STOP VALVE
- ⊙ . . . ELECTRICITY PILLAR
- ⊙ . . . COMMS PIT
- ⊙ . . . LIGHT POLE
- — — EXISTING SURFACE CONTOURS
- — — DESIGN CONTOURS
- █ . . . DESIGN FILL
- S—S— SEWERAGE
- SW—SW— STORMWATER
- W—W— WATER PIPE
- UE—UE— UNDERGROUND ELECTRICITY
- — — OPTIONAL BUILT TO BOUNDARY WALL
- F.S.L. 3.44 FINISHED SURFACE LEVEL

Notes:

- Final areas are subject to design changes, Council approval and field survey and may differ from those shown on this Disclosure Plan.
- Final presentation of areas will comply with requirements of the Registrar of Titles and may vary from the format on this Disclosure Plan
- "The Seller is entitled to make a Permitted Variation (as defined in Special Condition 3 of the contract) to the lot including its location, area, size, dimensions and elevation".
- Design contours are approximate only and may change during construction
- Services have been plotted from design information only and may change during construction
- All earthworks fill to lots has been placed and compacted on Level 1 basis in accordance with Australian Standard AS3798-2007 "Guidelines on earthworks for commercial and residential developments".



**gassman
development
perspectives**
est 1985

planning | environment | landscape | engineering | survey

T: 3807 3333 | F: 3287 5461 | www.gassman.com.au

Gold Coast & Logan | 176 Business Street, Yatala QLD | PO Box 392, Beenleigh 4207

Client
Helensvale Nominee Pty Ltd

Project
DISCLOSURE PLAN
LOT 2098
(Survey plan: SP280866)
THE SURROUNDS
Country Club Drive Helensvale

Locality	HELENSVALE	Issue Date	29/01/2018
Local Govt	GOLD COAST CITY COUNCIL	Meridian	SP280866
Scale (on A4 original)	1:250	Level Datum	AHD
		Contour Interval	0.5m Existing 0.2m Design
		Drawn	NDB
		Date Drafted	17/01/2018
		Checked	JD

Real Property Description:
Lot 960 on SP280855

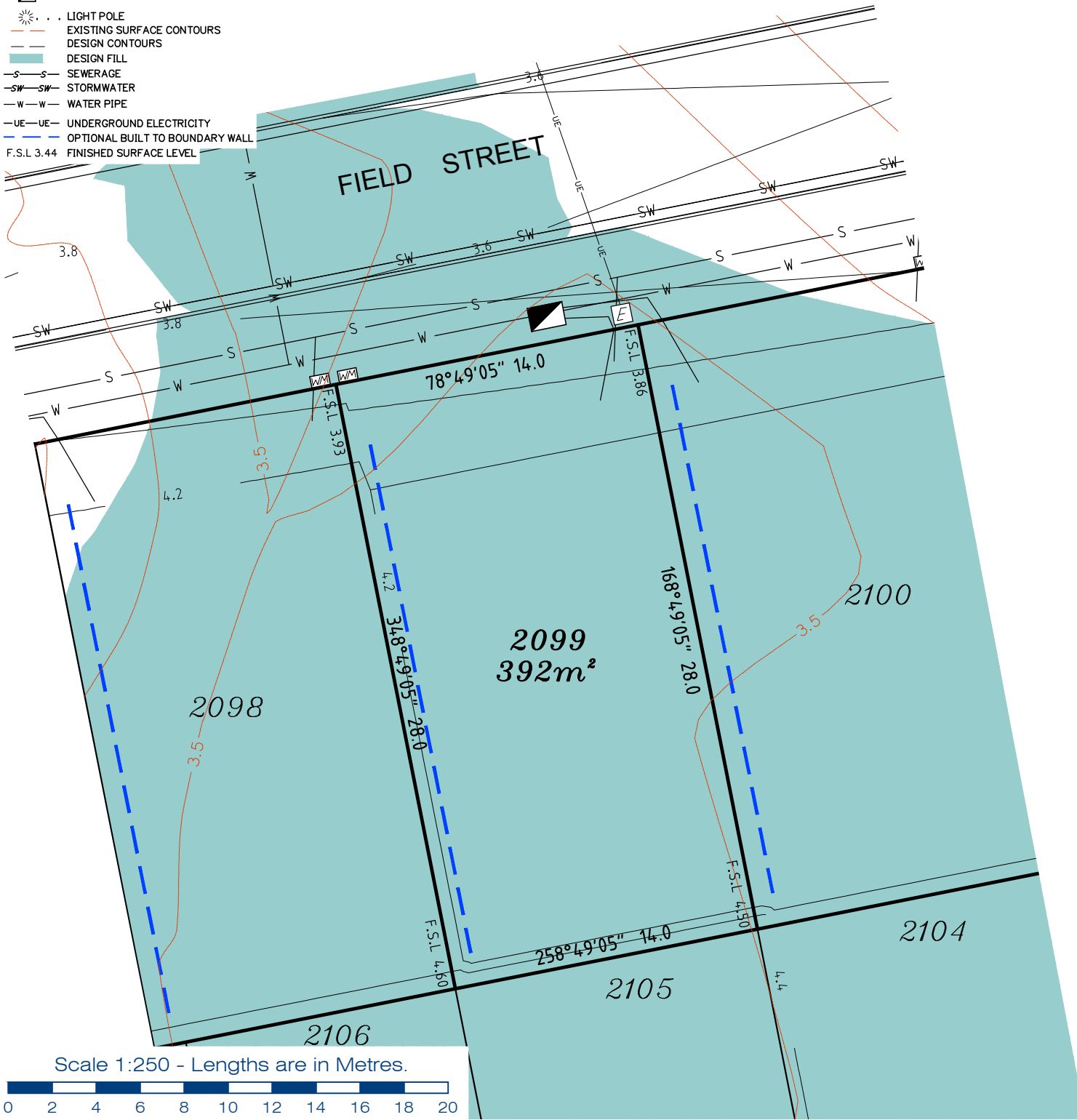
REFERENCE No. 5408-14
PLAN No. 5408 S DC LOT 2098

LEGEND

- ⊙ . . . SEWER MANHOLE
- ⊙ . . . SEWER MAINTENANCE SHAFT
- ⊙ . . . SEWER RISING MAIN
- ⊙ . . . STORMWATER MANHOLE
- ⊙ . . . GULLY TRAP
- ⊙ . . . WATER METER
- ⊙ . . . FIRE HYDRANT
- ⊙ . . . STOP VALVE
- ⊙ . . . ELECTRICITY PILLAR
- ⊙ . . . COMMS PIT
- ⊙ . . . LIGHT POLE
- — — EXISTING SURFACE CONTOURS
- — — DESIGN CONTOURS
- █ . . . DESIGN FILL
- — — SEWERAGE
- — — STORMWATER
- — — WATER PIPE
- — — UNDERGROUND ELECTRICITY
- — — OPTIONAL BUILT TO BOUNDARY WALL
- F.S.L 3.44 FINISHED SURFACE LEVEL

Notes:

- Final areas are subject to design changes, Council approval and field survey and may differ from those shown on this Disclosure Plan.
- Final presentation of areas will comply with requirements of the Registrar of Titles and may vary from the format on this Disclosure Plan
- "The Seller is entitled to make a Permitted Variation (as defined in Special Condition 3 of the contract) to the lot including its location, area, size, dimensions and elevation".
- Design contours are approximate only and may change during construction
- Services have been plotted from design information only and may change during construction
- All earthworks fill to lots has been placed and compacted on Level 1 basis in accordance with Australian Standard AS3798-2007 "Guidelines on earthworks for commercial and residential developments".



Scale 1:250 - Lengths are in Metres.



gassman development perspectives
 est 1985
 planning | environment | landscape | engineering | survey
 T: 3807 3333 | F: 3287 5461 | www.gassman.com.au
 Gold Coast & Logan | 76 Business Street, Yatala QLD | PO Box 392, Beenleigh 4207

Client	Helensvale Nominee Pty Ltd
Project	DISCLOSURE PLAN LOT 2099 (Survey plan: SP280866) THE SURROUNDS Country Club Drive Helensvale

Locality	HELENSVALE	Issue Date	29/01/2018
Local Govt	GOLD COAST CITY COUNCIL	Meridian	SP280866
Scale (on A4 original)	1:250	Level Datum	AHD
		Contour Interval	0.5m Existing 0.2m Design
		Drawn	NDB
		Date Drafted	17/01/2018
		Checked	JD

Real Property Description:
 Lot 960 on SP280855

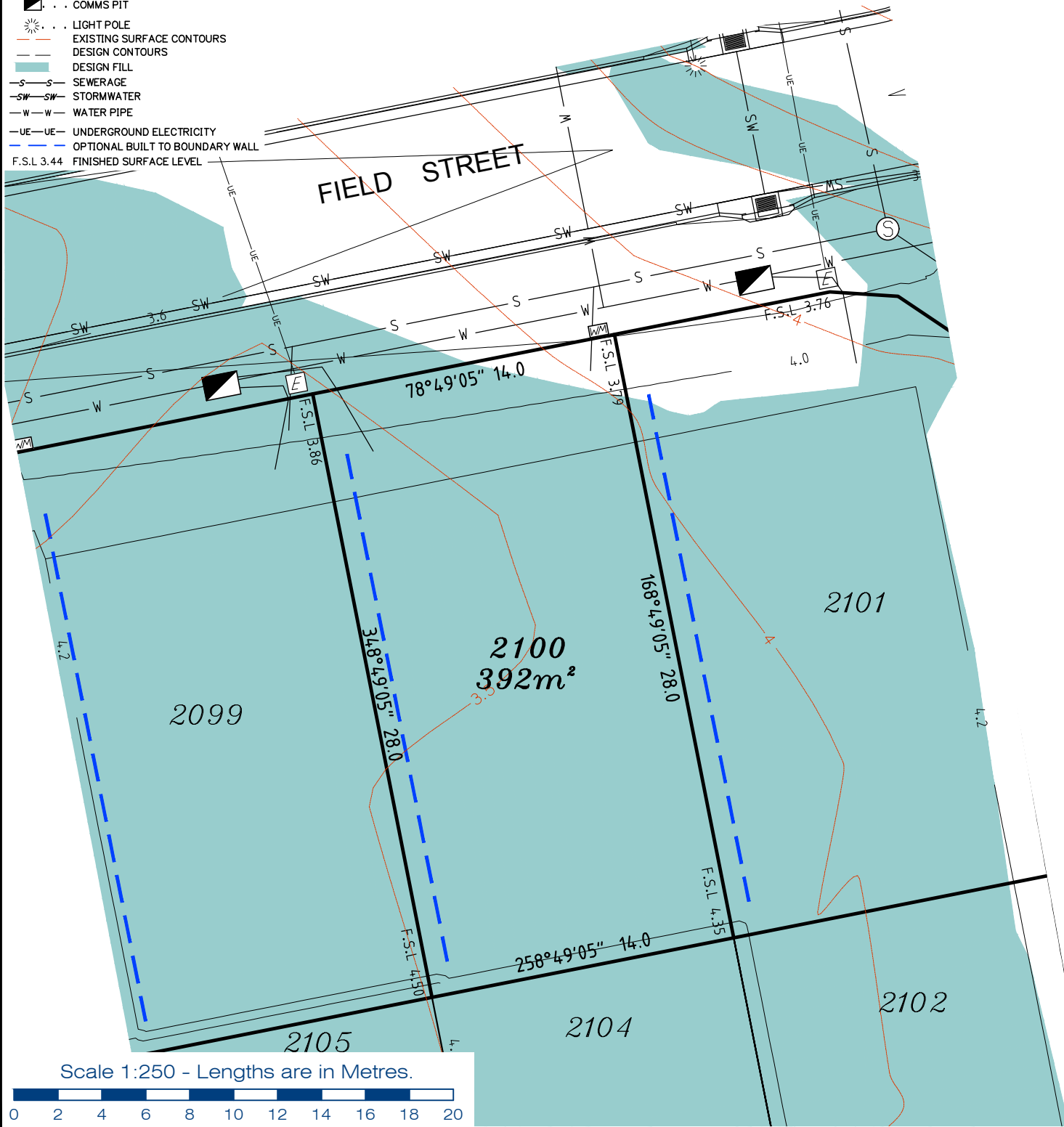
REFERENCE No. 5408-14
PLAN No. 5408 S DC LOT 2099

LEGEND

- ⊙ . . . SEWER MANHOLE
- ⊕ . . . SEWER MAINTENANCE SHAFT
- ⊕ . . . SEWER RISING MAIN
- ⊕ . . . STORMWATER MANHOLE
- ⊕ . . . GULLY TRAP
- ⊕ . . . WATER METER
- ⊕ . . . FIRE HYDRANT
- ⊕ . . . STOP VALVE
- ⊕ . . . ELECTRICITY PILLAR
- ⊕ . . . COMMS PIT
- ⊕ . . . LIGHT POLE
- — — EXISTING SURFACE CONTOURS
- — — DESIGN CONTOURS
- — — DESIGN FILL
- — — SEWERAGE
- — — STORMWATER
- — — WATER PIPE
- — — UNDERGROUND ELECTRICITY
- — — OPTIONAL BUILT TO BOUNDARY WALL
- F.S.L 3.44 FINISHED SURFACE LEVEL

Notes:

- Final areas are subject to design changes, Council approval and field survey and may differ from those shown on this Disclosure Plan.
- Final presentation of areas will comply with requirements of the Registrar of Titles and may vary from the format on this Disclosure Plan
- "The Seller is entitled to make a Permitted Variation (as defined in Special Condition 3 of the contract) to the lot including its location, area, size, dimensions and elevation".
- Design contours are approximate only and may change during construction
- Services have been plotted from design information only and may change during construction
- All earthworks fill to lots has been placed and compacted on Level 1 basis in accordance with Australian Standard AS3798-2007 "Guidelines on earthworks for commercial and residential developments".



Scale 1:250 - Lengths are in Metres.



**gassman
development
perspectives**

planning | environment | landscape | engineering | survey
T: 3807 3333 | F: 3287 5461 | www.gassman.com.au
Gold Coast & Logan | 76 Business Street, Yatala QLD | PO Box 392, Beenleigh 4207

Client	Helensvale Nominee Pty Ltd
Project	DISCLOSURE PLAN LOT 2100 (Survey plan: SP280866) THE SURROUNDS Country Club Drive Helensvale

Locality	HELENSVALE	Issue Date	29/01/2018
Local Govt	GOLD COAST CITY COUNCIL	Meridian	SP280866
Scale (on A4 original)	1:250	Level Datum	AHD
		Contour Interval	0.5m Existing 0.2m Design
		Drawn	NDB
		Date Drafted	17/01/2018
		Checked	JD

Real Property Description:
Lot 960 on SP280855

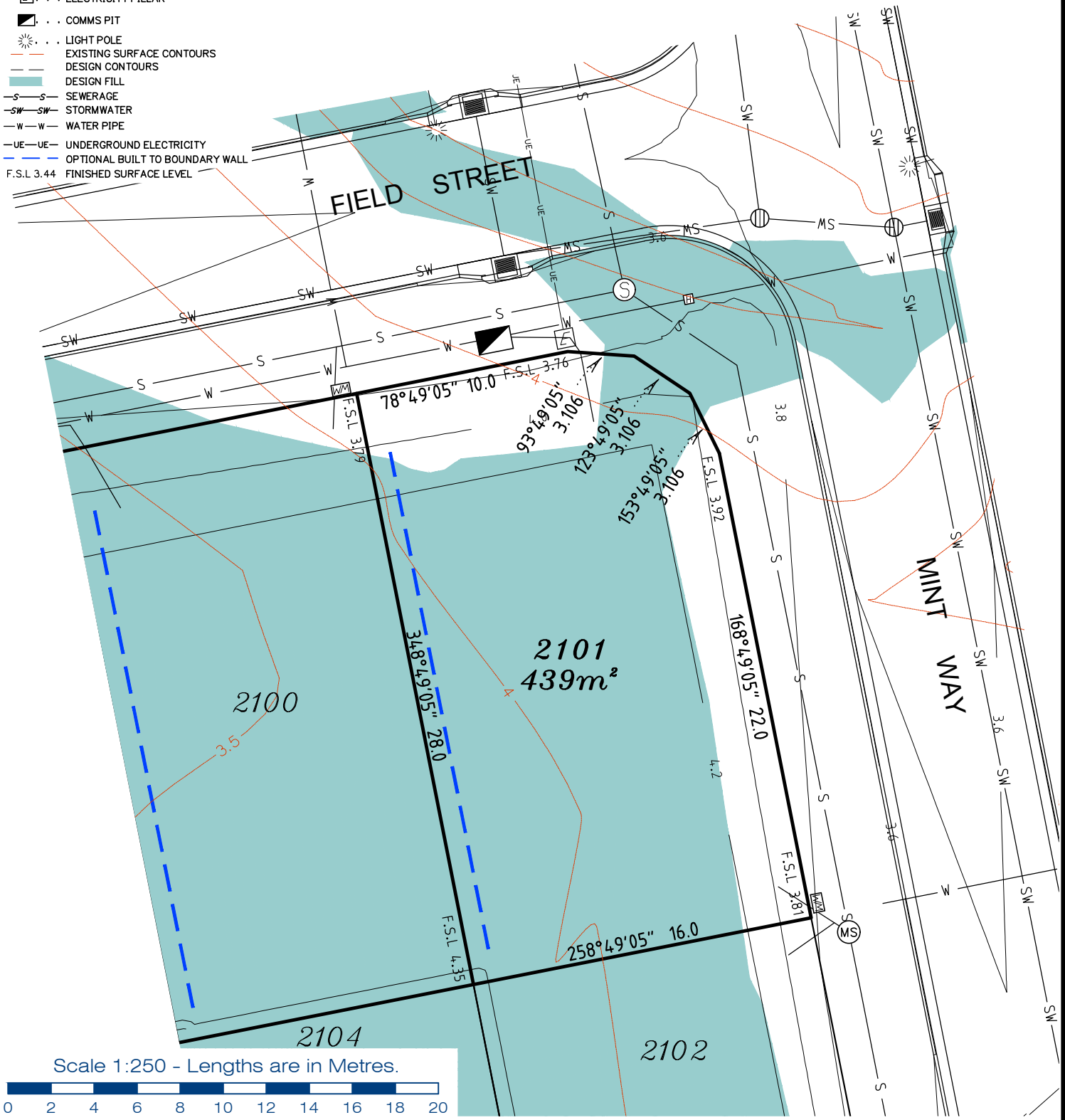
REFERENCE No. 5408-14
PLAN No. 5408 S DC LOT 2100

LEGEND

- ⊙ . . . SEWER MANHOLE
- ⊙ . . . SEWER MAINTENANCE SHAFT
- ⊙ . . . SEWER RISING MAIN
- ⊙ . . . STORMWATER MANHOLE
- ⊙ . . . GULLY TRAP
- ⊙ . . . WATER METER
- ⊙ . . . FIRE HYDRANT
- ⊙ . . . STOP VALVE
- ⊙ . . . ELECTRICITY PILLAR
- ⊙ . . . COMMS PIT
- ⊙ . . . LIGHT POLE
- — — EXISTING SURFACE CONTOURS
- — — DESIGN CONTOURS
- — — DESIGN FILL
- — — SEWERAGE
- — — STORMWATER
- — — WATER PIPE
- — — UNDERGROUND ELECTRICITY
- — — OPTIONAL BUILT TO BOUNDARY WALL
- F.S.L 3.44 FINISHED SURFACE LEVEL

Notes:

- Final areas are subject to design changes, Council approval and field survey and may differ from those shown on this Disclosure Plan.
- Final presentation of areas will comply with requirements of the Registrar of Titles and may vary from the format on this Disclosure Plan
- "The Seller is entitled to make a Permitted Variation (as defined in Special Condition 3 of the contract) to the lot including its location, area, size, dimensions and elevation".
- Design contours are approximate only and may change during construction
- Services have been plotted from design information only and may change during construction
- All earthworks fill to lots has been placed and compacted on Level 1 basis in accordance with Australian Standard AS3798-2007 "Guidelines on earthworks for commercial and residential developments".



gassman development perspectives
est 1985

planning | environment | landscape | engineering | survey

T: 3807 3333 | F: 3287 5461 | www.gassman.com.au

Gold Coast & Logan | 76 Business Street, Yatala QLD | PO Box 392, Beenleigh 4207

Client	Helensvale Nominee Pty Ltd
Project	DISCLOSURE PLAN LOT 2101 (Survey plan: SP280866) THE SURROUNDS Country Club Drive Helensvale

Locality	HELENSVALE	Issue Date	29/01/2018
Local Govt	GOLD COAST CITY COUNCIL	Meridian	SP280866
Scale (on A4 original)	1:250	Level Datum	AHD
		Contour Interval	0.5m Existing 0.2m Design
		Drawn	NDB
		Date Drafted	17/01/2018
		Checked	JD

Real Property Description:
Lot 960 on SP280855

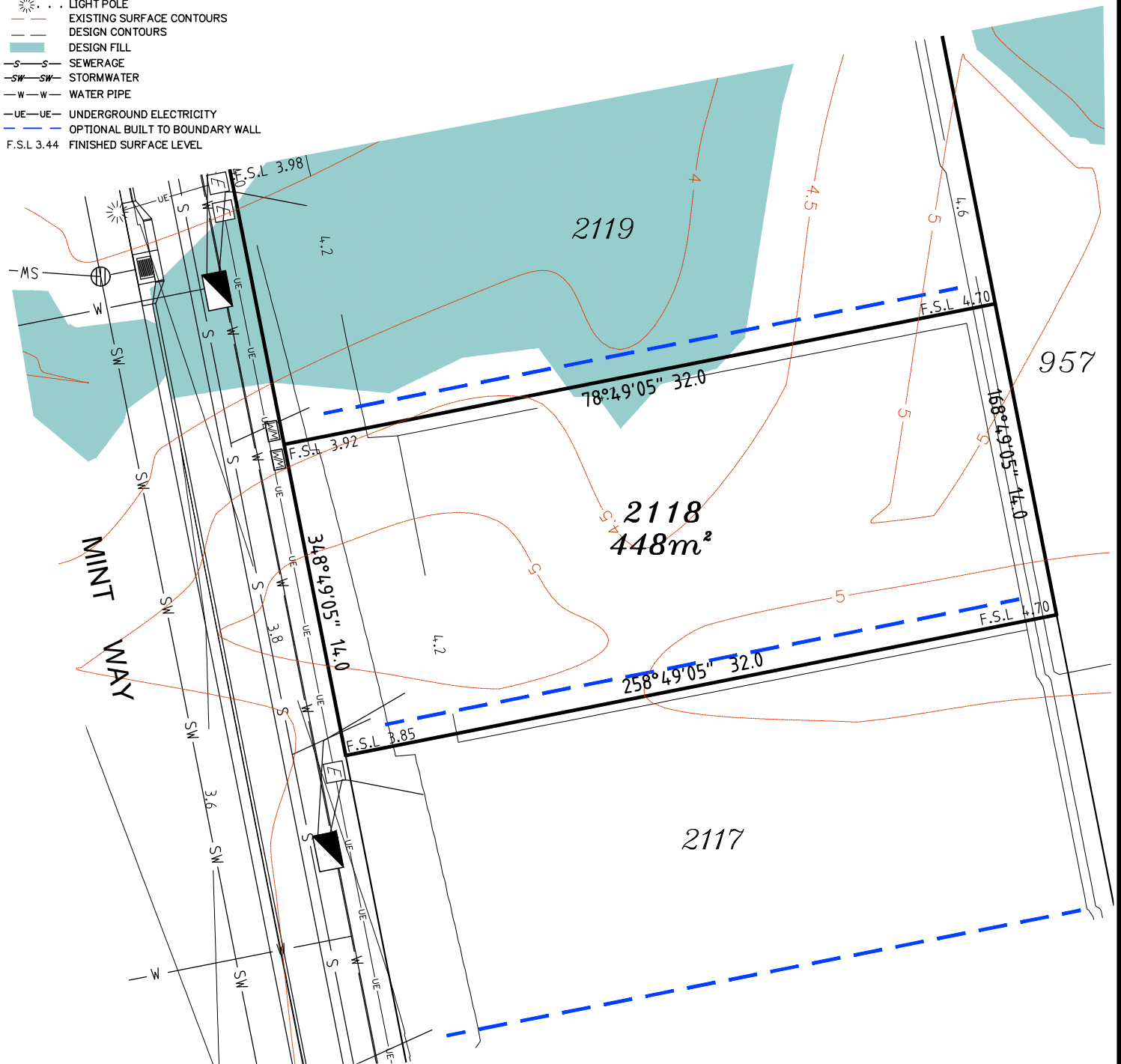
REFERENCE No. 5408-14
PLAN No. 5408 S DC LOT 2101

LEGEND

- ⊙ . . . SEWER MANHOLE
- ⊙ . . . SEWER MAINTENANCE SHAFT
- ⊙ . . . SEWER RISING MAIN
- ⊙ . . . STORMWATER MANHOLE
- ⊙ . . . GULLY TRAP
- ⊙ . . . WATER METER
- ⊙ . . . FIRE HYDRANT
- ⊙ . . . STOP VALVE
- ⊙ . . . ELECTRICITY PILLAR
- ⊙ . . . COMMS PIT
- ⊙ . . . LIGHT POLE
- — — EXISTING SURFACE CONTOURS
- — — DESIGN CONTOURS
- █ . . . DESIGN FILL
- S—S— SEWERAGE
- SW—SW— STORMWATER
- W—W— WATER PIPE
- UE—UE— UNDERGROUND ELECTRICITY
- — — OPTIONAL BUILT TO BOUNDARY WALL
- F.S.L 3.44 FINISHED SURFACE LEVEL

Notes:

- Final areas are subject to design changes, Council approval and field survey and may differ from those shown on this Disclosure Plan.
- Final presentation of areas will comply with requirements of the Registrar of Titles and may vary from the format on this Disclosure Plan
- "The Seller is entitled to make a Permitted Variation (as defined in Special Condition 3 of the contract) to the lot including its location, area, size, dimensions and elevation".
- Design contours are approximate only and may change during construction
- Services have been plotted from design information only and may change during construction
- All earthworks fill to lots has been placed and compacted on Level 1 basis in accordance with Australian Standard AS3798-2007 "Guidelines on earthworks for commercial and residential developments".



Scale 1:250 - Lengths are in Metres.



**gassman
development
perspectives**

planning | environment | landscape | engineering | survey

T: 3807 3333 | F: 3287 5461 | www.gassman.com.au

Gold Coast & Logan | 76 Business Street, Yatala QLD | PO Box 392, Beenleigh 4207

Client	Helensvale Nominee Pty Ltd
Project	DISCLOSURE PLAN LOT 2118 (Survey plan: SP280866) THE SURROUNDS Country Club Drive Helensvale

Locality	HELENSVALE	Issue Date	29/01/2018
Local Govt	GOLD COAST CITY COUNCIL	Meridian	SP280866
Scale (on A4 original)	1:250	Level Datum	AHD
		Contour Interval	0.5m Existing 0.2m Design
		Drawn	NDB
		Date Drafted	17/01/2018
		Checked	JD

Real Property Description:
Lot 960 on SP280855

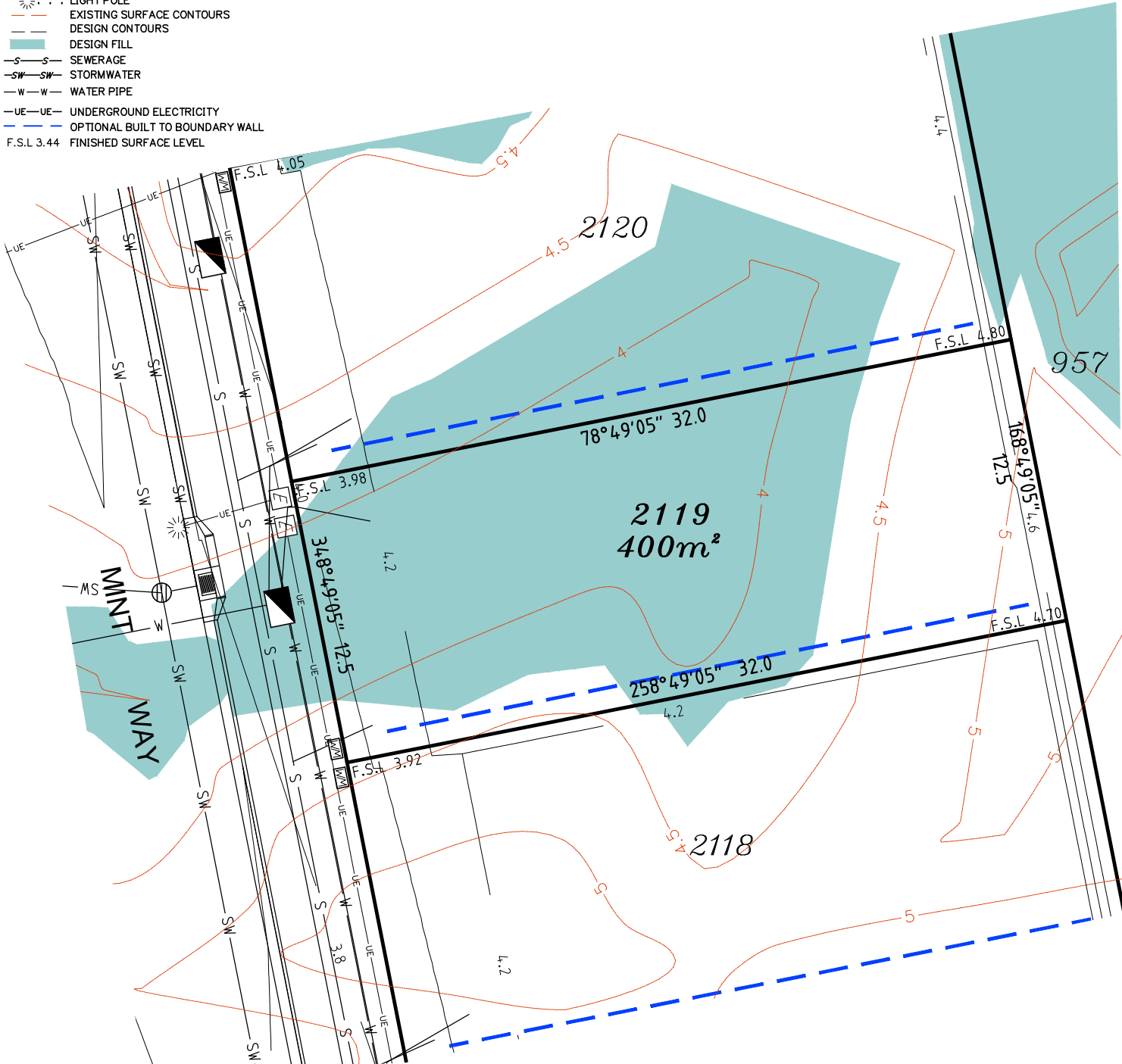
REFERENCE No. 5408-14
PLAN No. 5408 S DC LOT 2118

LEGEND

- ⊙ . . . SEWER MANHOLE
- ⊙ . . . SEWER MAINTENANCE SHAFT
- ⊙ . . . SEWER RISING MAIN
- ⊙ . . . STORMWATER MANHOLE
- ⊙ . . . GULLY TRAP
- ⊙ . . . WATER METER
- ⊙ . . . FIRE HYDRANT
- ⊙ . . . STOP VALVE
- ⊙ . . . ELECTRICITY PILLAR
- ⊙ . . . COMMS PIT
- ⊙ . . . LIGHT POLE
- — — EXISTING SURFACE CONTOURS
- — — DESIGN CONTOURS
- █ . . . DESIGN FILL
- S—S— SEWERAGE
- SW—SW— STORMWATER
- W—W— WATER PIPE
- UE—UE— UNDERGROUND ELECTRICITY
- — — OPTIONAL BUILT TO BOUNDARY WALL
- F.S.L 3.44 FINISHED SURFACE LEVEL

Notes:

- Final areas are subject to design changes, Council approval and field survey and may differ from those shown on this Disclosure Plan.
- Final presentation of areas will comply with requirements of the Registrar of Titles and may vary from the format on this Disclosure Plan
- "The Seller is entitled to make a Permitted Variation (as defined in Special Condition 3 of the contract) to the lot including its location, area, size, dimensions and elevation".
- Design contours are approximate only and may change during construction
- Services have been plotted from design information only and may change during construction
- All earthworks fill to lots has been placed and compacted on Level 1 basis in accordance with Australian Standard AS3798-2007 "Guidelines on earthworks for commercial and residential developments".



Scale 1:250 - Lengths are in Metres.



gassman development perspectives
 est 1985
 planning | environment | landscape | engineering | survey
 T: 3807 3333 | F: 3287 5461 | www.gassman.com.au
 Gold Coast & Logan | 176 Business Street, Yatala QLD | PO Box 392, Beenleigh 4207

Client	Helensvale Nominee Pty Ltd
Project	DISCLOSURE PLAN LOT 2119 (Survey plan: SP280866) THE SURROUNDS Country Club Drive Helensvale
Real Property Description:	Lot 960 on SP280855

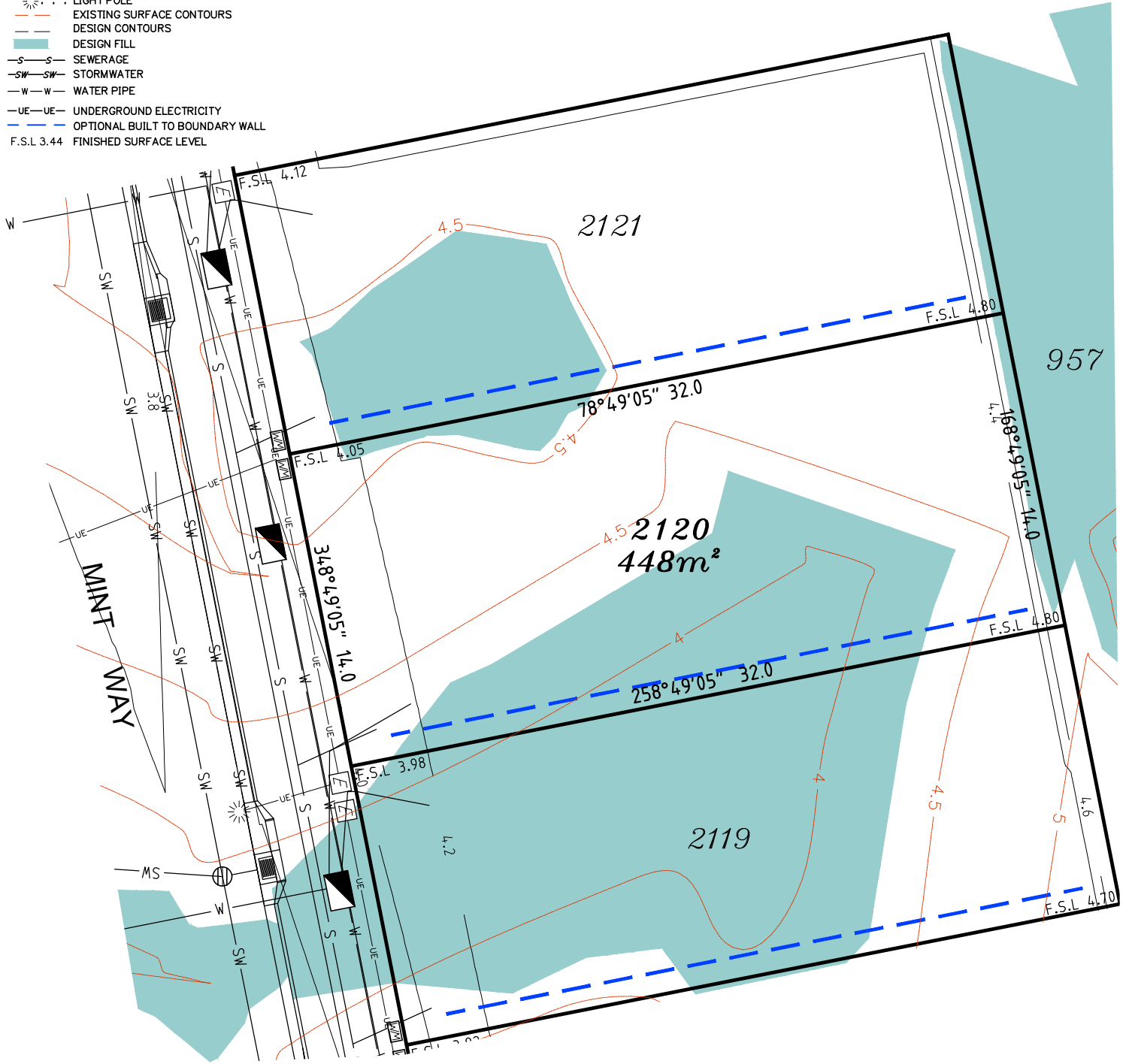
Locality	HELENSVALE	Issue Date	29/01/2018
Local Govt	GOLD COAST CITY COUNCIL	Meridian	SP280866
Scale (on A4 original)	1:250	Level Datum	AHD
		Contour Interval	0.5m Existing 0.2m Design
		Drawn	NDB
		Date Drafted	17/01/2018
		Checked	JD
REFERENCE No.	5408-14		
PLAN No.	5408 S DC LOT 2119		

LEGEND

- ⊙ . . . SEWER MANHOLE
- ⊙ . . . SEWER MAINTENANCE SHAFT
- ⊙ . . . SEWER RISING MAIN
- ⊙ . . . STORMWATER MANHOLE
- ⊙ . . . GULLY TRAP
- ⊙ . . . WATER METER
- ⊙ . . . FIRE HYDRANT
- ⊙ . . . STOP VALVE
- ⊙ . . . ELECTRICITY PILLAR
- ⊙ . . . COMMS PIT
- ⊙ . . . LIGHT POLE
- — — EXISTING SURFACE CONTOURS
- — — DESIGN CONTOURS
- █ . . . DESIGN FILL
- S—S— SEWERAGE
- SW—SW— STORMWATER
- W—W— WATER PIPE
- UE—UE— UNDERGROUND ELECTRICITY
- — — OPTIONAL BUILT TO BOUNDARY WALL
- F.S.L 3.44 FINISHED SURFACE LEVEL

Notes:

- Final areas are subject to design changes, Council approval and field survey and may differ from those shown on this Disclosure Plan.
- Final presentation of areas will comply with requirements of the Registrar of Titles and may vary from the format on this Disclosure Plan
- "The Seller is entitled to make a Permitted Variation (as defined in Special Condition 3 of the contract) to the lot including its location, area, size, dimensions and elevation".
- Design contours are approximate only and may change during construction
- Services have been plotted from design information only and may change during construction
- All earthworks fill to lots has been placed and compacted on Level 1 basis in accordance with Australian Standard AS3798-2007 "Guidelines on earthworks for commercial and residential developments".



Scale 1:250 - Lengths are in Metres.



planning | environment | landscape | engineering | survey
 T: 3807 3333 | F: 3287 5461 | www.gassman.com.au
 Gold Coast & Logan | 76 Business Street, Yatala QLD | PO Box 392, Beenleigh 4207

Client	Helensvale Nominee Pty Ltd
Project	DISCLOSURE PLAN LOT 2120 (Survey plan: SP280866) THE SURROUNDS Country Club Drive Helensvale
Real Property Description:	Lot 960 on SP280855

Locality	HELENSVALE	Issue Date	29/01/2018
Local Govt	GOLD COAST CITY COUNCIL	Meridian	SP280866
Scale (on A4 original)	1:250	Level Datum	AHD
		Contour Interval	0.5m Existing 0.2m Design
		Drawn	NDB
		Date Drafted	17/01/2018
		Checked	JD

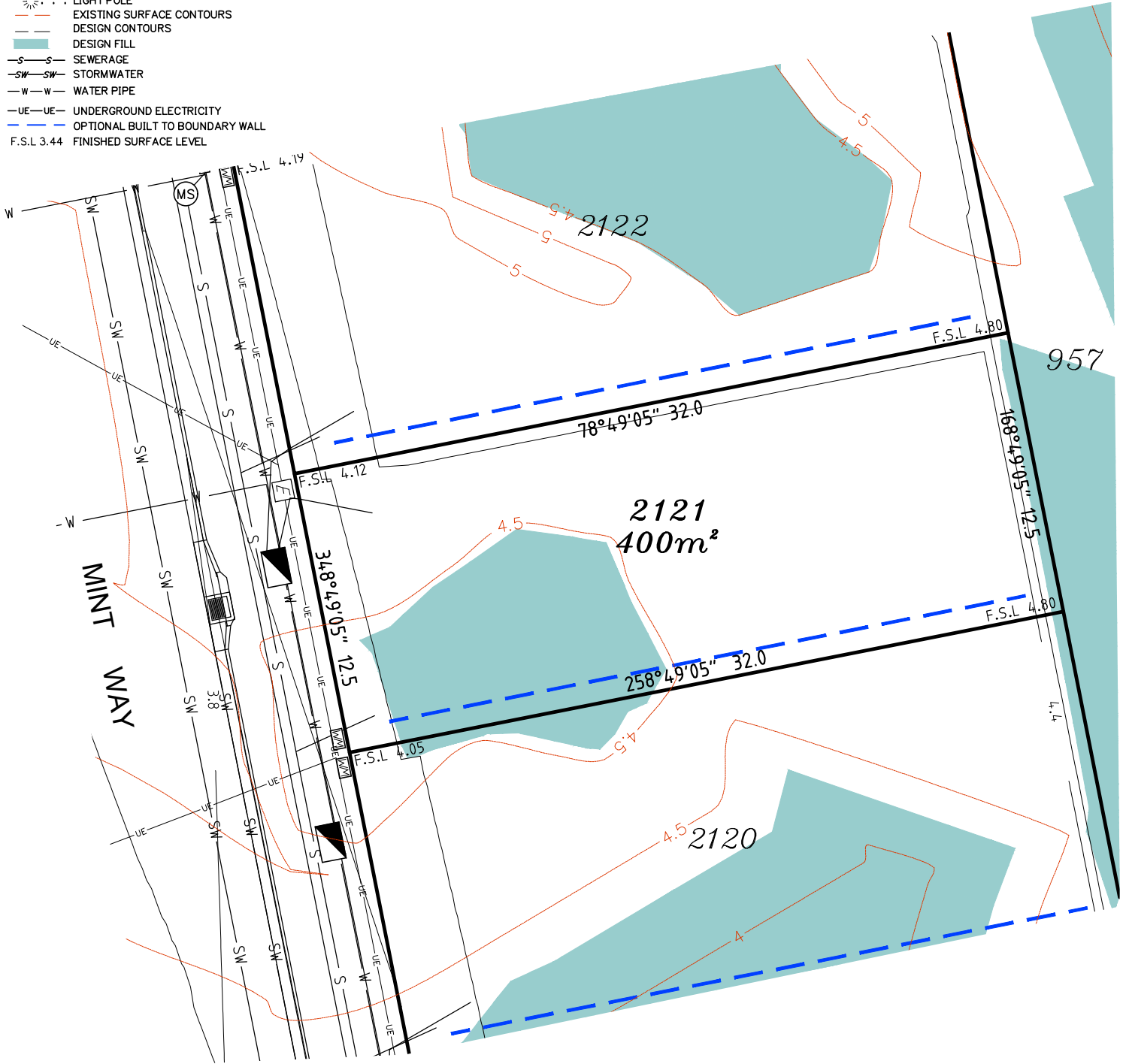
REFERENCE No.	5408-14
PLAN No.	5408 S DC LOT 2120

LEGEND

- ⊙ . . . SEWER MANHOLE
- ⊙ . . . SEWER MAINTENANCE SHAFT
- ⊙ . . . SEWER RISING MAIN
- ⊙ . . . STORMWATER MANHOLE
- ⊙ . . . GULLY TRAP
- ⊙ . . . WATER METER
- ⊙ . . . FIRE HYDRANT
- ⊙ . . . STOP VALVE
- ⊙ . . . ELECTRICITY PILLAR
- ⊙ . . . COMMS PIT
- ⊙ . . . LIGHT POLE
- — — EXISTING SURFACE CONTOURS
- — — DESIGN CONTOURS
- █ . . . DESIGN FILL
- S—S— SEWERAGE
- SW—SW— STORMWATER
- W—W— WATER PIPE
- UE—UE— UNDERGROUND ELECTRICITY
- — — OPTIONAL BUILT TO BOUNDARY WALL
- F.S.L 3.44 FINISHED SURFACE LEVEL

Notes:

- Final areas are subject to design changes, Council approval and field survey and may differ from those shown on this Disclosure Plan.
- Final presentation of areas will comply with requirements of the Registrar of Titles and may vary from the format on this Disclosure Plan
- "The Seller is entitled to make a Permitted Variation (as defined in Special Condition 3 of the contract) to the lot including its location, area, size, dimensions and elevation".
- Design contours are approximate only and may change during construction
- Services have been plotted from design information only and may change during construction
- All earthworks fill to lots has been placed and compacted on Level 1 basis in accordance with Australian Standard AS3798-2007 "Guidelines on earthworks for commercial and residential developments".



Scale 1:250 - Lengths are in Metres.



planning | environment | landscape | engineering | survey

T: 3807 3333 | F: 3287 5461 | www.gassman.com.au

Gold Coast & Logan | 76 Business Street, Yatala QLD | PO Box 392, Beenleigh 4207

Client	Helensvale Nominee Pty Ltd
Project	DISCLOSURE PLAN LOT 2121 (Survey plan: SP280866) THE SURROUNDS Country Club Drive Helensvale

Locality	HELENSVALE	Issue Date	29/01/2018
Local Govt	GOLD COAST CITY COUNCIL	Meridian	SP280866
Scale (on A4 original)	1:250	Level Datum	AHD
		Contour Interval	0.5m Existing 0.2m Design
		Drawn	NDB
		Date Drafted	17/01/2018
		Checked	JD

Real Property Description:
Lot 960 on SP280855

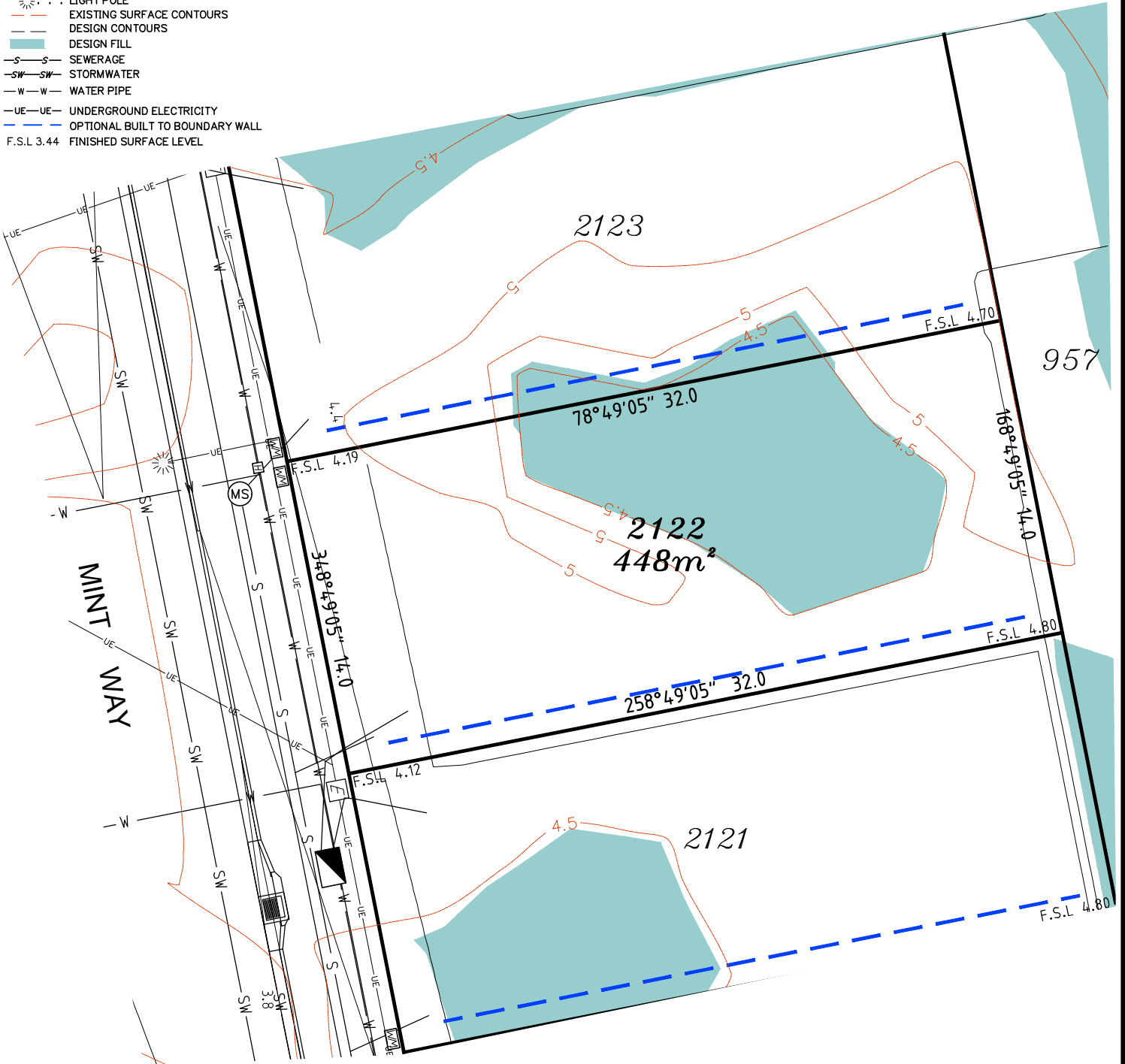
REFERENCE No. 5408-14
PLAN No. 5408 S DC LOT 2121

LEGEND

- ⊙ . . . SEWER MANHOLE
- ⊙ . . . SEWER MAINTENANCE SHAFT
- ⊙ . . . SEWER RISING MAIN
- ⊙ . . . STORMWATER MANHOLE
- ⊙ . . . GULLY TRAP
- ⊙ . . . WATER METER
- ⊙ . . . FIRE HYDRANT
- ⊙ . . . STOP VALVE
- ⊙ . . . ELECTRICITY PILLAR
- ⊙ . . . COMMS PIT
- ⊙ . . . LIGHT POLE
- — — EXISTING SURFACE CONTOURS
- — — DESIGN CONTOURS
- █ . . . DESIGN FILL
- S—S— SEWERAGE
- SW—SW— STORMWATER
- W—W— WATER PIPE
- UE—UE— UNDERGROUND ELECTRICITY
- — — OPTIONAL BUILT TO BOUNDARY WALL
- F.S.L 3.44 FINISHED SURFACE LEVEL

Notes:

- Final areas are subject to design changes, Council approval and field survey and may differ from those shown on this Disclosure Plan.
- Final presentation of areas will comply with requirements of the Registrar of Titles and may vary from the format on this Disclosure Plan
- "The Seller is entitled to make a Permitted Variation (as defined in Special Condition 3 of the contract) to the lot including its location, area, size, dimensions and elevation".
- Design contours are approximate only and may change during construction
- Services have been plotted from design information only and may change during construction
- All earthworks fill to lots has been placed and compacted on Level 1 basis in accordance with Australian Standard AS3798-2007 "Guidelines on earthworks for commercial and residential developments".



Scale 1:250 - Lengths are in Metres.



gassman
development
perspectives

est 1985

planning | environment | landscape | engineering | survey

T: 3807 3333 | F: 3287 5461 | www.gassman.com.au

Gold Coast & Logan | 176 Business Street, Yatala QLD | PO Box 392, Beenleigh 4207

Client	Helensvale Nominee Pty Ltd
Project	DISCLOSURE PLAN LOT 2122 (Survey plan: SP280866) THE SURROUNDS Country Club Drive Helensvale

Locality	HELENSVALE	Issue Date	29/01/2018
Local Govt	GOLD COAST CITY COUNCIL	Meridian	SP280866
Scale (on A4 original)	1:250	Level Datum	AHD
		Contour Interval	0.5m Existing 0.2m Design
		Drawn	NDB
		Date Drafted	17/01/2018
		Checked	JD

Real Property Description:
Lot 960 on SP280855

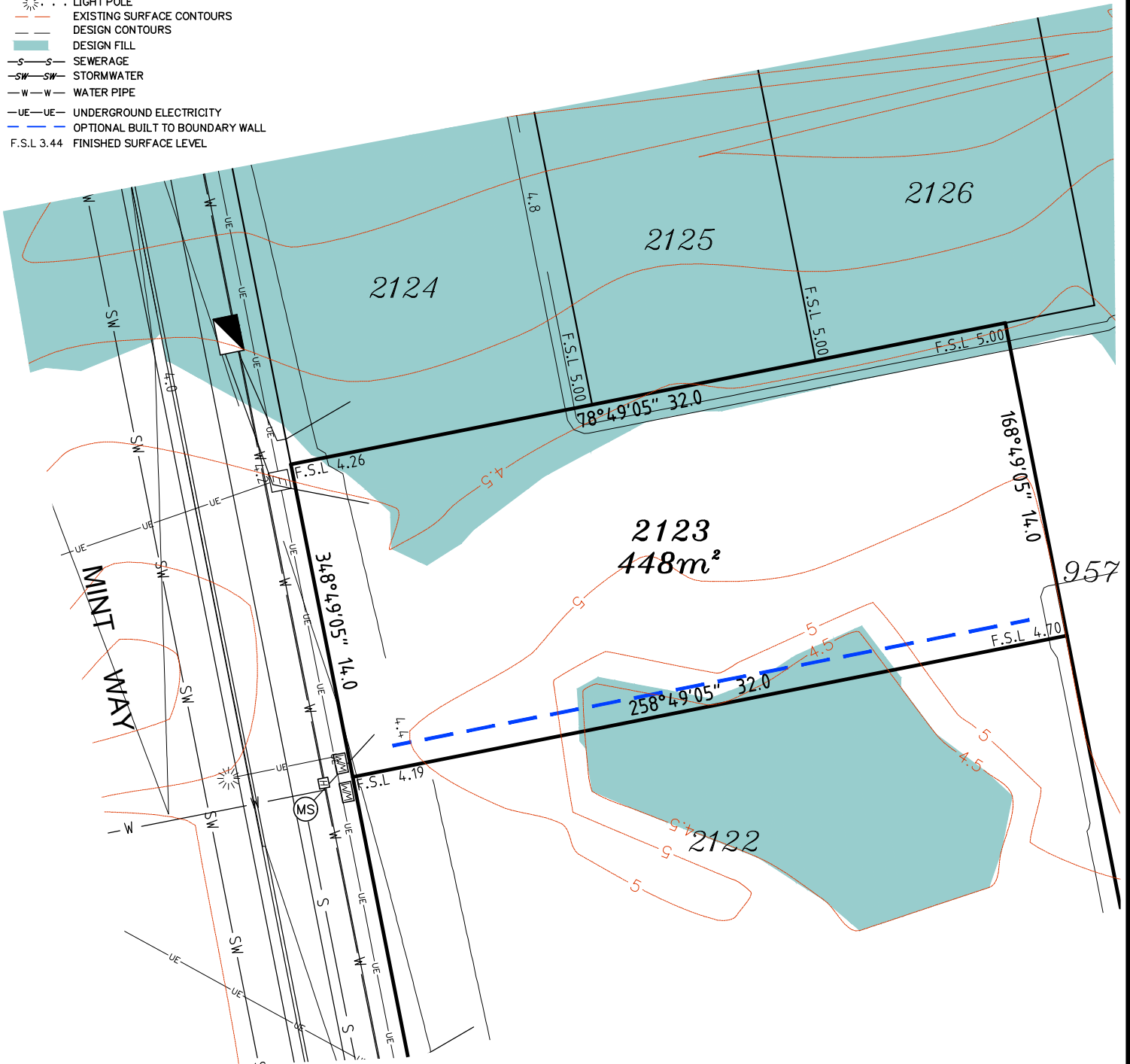
REFERENCE No. 5408-14
PLAN No. 5408 S DC LOT 2122

LEGEND

- ⊙ . . . SEWER MANHOLE
- ⊙ . . . SEWER MAINTENANCE SHAFT
- ⊙ . . . SEWER RISING MAIN
- ⊙ . . . STORMWATER MANHOLE
- ⊙ . . . GULLY TRAP
- ⊙ . . . WATER METER
- ⊙ . . . FIRE HYDRANT
- ⊙ . . . STOP VALVE
- ⊙ . . . ELECTRICITY PILLAR
- ⊙ . . . COMMS PIT
- ⊙ . . . LIGHT POLE
- — — EXISTING SURFACE CONTOURS
- — — DESIGN CONTOURS
- — — DESIGN FILL
- — — SEWERAGE
- SW — SW — STORMWATER
- W — W — WATER PIPE
- UE — UE — UNDERGROUND ELECTRICITY
- — — OPTIONAL BUILT TO BOUNDARY WALL
- F.S.L 3.44 FINISHED SURFACE LEVEL

Notes:

- Final areas are subject to design changes, Council approval and field survey and may differ from those shown on this Disclosure Plan.
- Final presentation of areas will comply with requirements of the Registrar of Titles and may vary from the format on this Disclosure Plan
- "The Seller is entitled to make a Permitted Variation (as defined in Special Condition 3 of the contract) to the lot including its location, area, size, dimensions and elevation".
- Design contours are approximate only and may change during construction
- Services have been plotted from design information only and may change during construction
- All earthworks fill to lots has been placed and compacted on Level 1 basis in accordance with Australian Standard AS3798-2007 "Guidelines on earthworks for commercial and residential developments".



Scale 1:250 - Lengths are in Metres.



planning | environment | landscape | engineering | survey

T: 3807 3333 | F: 3287 5461 | www.gassman.com.au

Gold Coast & Logan | 76 Business Street, Yatala QLD | PO Box 392, Beenleigh 4207

Client	Helensvale Nominee Pty Ltd
Project	DISCLOSURE PLAN LOT 2123 (Survey plan: SP280866) THE SURROUNDS Country Club Drive Helensvale

Locality	HELENSVALE	Issue Date	29/01/2018
Local Govt	GOLD COAST CITY COUNCIL	Meridian	SP280866
Scale (on A4 original)	1:250	Level Datum	AHD
		Contour Interval	0.5m Existing 0.2m Design
		Drawn	NDB
		Date Drafted	17/01/2018
		Checked	JD

Real Property Description:
Lot 960 on SP280855

REFERENCE No. **5408-14**
PLAN No. **5408 S DC LOT 2123**